

**+NOTICE!!**

**These documents have been scanned!**

**Do not place un-scanned documents beneath this notice!**

**Do not remove this notice from this file!**

GPO Jacket No. 560-102  
Print Order 61540  
Rise Business Services, LLC  
Job=AZ15 7/15/2019



Box Number= AZ15166



Claim Begin-End: AMC333428-AMC333446

**1 Initial Receipt**



AZ15166-7

AMC333338-AMC333856

Date Prepared: April 5, 1995

Lead A MC Number: A MC 333428

Ending A MC Number: A MC 333446

CASE CLAIM INDEX

<u>SERIAL NUMBER</u>	<u>CLOSURE DECISION DATE</u>	<u>CLAIM NAME</u>
A MC 333428	4/30/01	Quartz Site 100
A MC 333429	§	Quartz Site 101
A MC 333430		Quartz Site 102
A MC 333431		Quartz Site 103
A MC 333432		Quartz Site 104
A MC 333433		Quartz Site 105
A MC 333434		Quartz Site 106
A MC 333435		Quartz Site 107
A MC 333436		Quartz Site 108
A MC 333437		Quartz Site 109
A MC 333438		Quartz Site 121
A MC 333439	4/30/01	Quartz Site 122
A MC 333440	§	Quartz Site 123
A MC 333441		Quartz Site 124
A MC 333442	§	Quartz Site 125
A MC 333443		Quartz Site 126
A MC 333444	4/30/01	Quartz Site 127
A MC 333445	§	Quartz Site 130
A MC 333446	§	Quartz Site 131

UNITED STATES  
DEPARTMENT OF THE INTERIOR  
BUREAU OF LAND MANAGEMENT

RECEIPT AND ACCOUNTING ADVICE

NO. **2103646** 04

WG/AZ 03/14/95

Subject: LOCATION FEE & SERVICE FEE (19) 4 22 37 475.00  
 CLAIM MAINTENANCE FEE 1995 (19) 4 22 38 190.00  
 Applicant: 4 22 39 1,900.00  
 CYPRUS MIAMI MINING CORP.  
 BOX S PROPERTY DEPT  
 CLAYPOOL AZ 85532  
 SAME DDA # 1436

Remitter:

ENTERED IN COMPUTER

*3-14-95 Arivas* (TR) (W)

Assignor:

LEASE MANAGEMENT DATA									
<input type="checkbox"/> NEW <input type="checkbox"/> UPDATE <input type="checkbox"/> PAYMENT									
ORIGINAL SERIAL NO.	ASG.	TYPE	ST.	CTY.	FUND SYMBOL			ACRES/UNITS	RATE
AMC 333428-333446									
AMOUNT	ANV. DATE	EXP. DATE	BILL CYC.	S/C	DISTRICT	NEXT BILL	MISC. DATA	U of M	ACTUAL UNITS
ASSIGNMENT SERIAL NO.	ASG.	TYPE	ST.	CTY.	FUND SYMBOL			ACRES/UNITS	RATE
AMOUNT	ANV. DATE	EXP. DATE	BILL CYC.	S/C	DISTRICT	NEXT BILL	MISC. DATA	U of M	ACTUAL UNITS

APPLY REMITTANCE				Remarks:
ACTION	FUND SYMBOL	CTY.	AMOUNT	
FILING FEE				
RENTAL				
UNEARNED				
REFUND				
TOTAL				
AMOUNT DUE				
BY: _____ DATE: _____				

<input type="checkbox"/> Lease in Escrow?	Of Interest? Operating Rights? Operator Bond Filed?	FOR MMS USE ONLY	
<input type="checkbox"/> KGS?		BILLEE	FOREST REFUGE
<input type="checkbox"/> Auto Escalates?		NUMBER	
<input type="checkbox"/> Auto Renew?		OCS SECTION	
		CODE	

**NOTICE!!**

**These documents have been scanned!**

**Do not place un-scanned documents beneath this notice!**

**Do not remove this notice from this file!**

GPO Jacket No. 560-102  
Print Order 61540  
Rise Business Services, LLC  
Job=AZ15 7/15/2019



Box Number= AZ15166



Claim Begin-End: AMC333428-AMC333446

**2 Correspondence**



AZ15166-7

AMC333338-AMC333856

DEPARTMENT OF THE INTERIOR  
BUREAU OF LAND MANAGEMENT  
Missing Yearly Attachments for Enter\_Year 2001

CYPRUS MIAMI MINING CORP  
BOX 3299  
ENGLEWOOD, CO 80155

Lead File Number - AMC333428

<u>Serial Number</u>	<u>Mc Claim Nm</u>	<u>Last Assess Yr</u>
AMC333428	QUARTZ SITE 100	1999
AMC333429	QUARTZ SITE 101	1999
AMC333439	QUARTZ SITE 122	2000
AMC333440	QUARTZ SITE 123	2000
AMC333441	QUARTZ SITE 124	2000
AMC333442	QUARTZ SITE 125	2000
AMC333445	QUARTZ SITE 130	1999
AMC333446	QUARTZ SITE 131	1999

*Amc 333428 - 333429*

*333 439 - 333442*

*333445 - 333446*

*Closed 9/1/00  
DM*

**VERIFIED**

*RE 5/11/2001*

**ENTERED INTO COMPUTER**

*J 4/30/01*

DEPARTMENT OF THE INTERIOR  
BUREAU OF LAND MANAGEMENT

Missing Yearly Attachments for Enter\_Year 2001

---

✓ CYPRUS METALS EXPL CORP  
BOX 3299  
ENGLEWOOD, CO 80155

Lead File Number - AMC351707-351810;

<u>Serial Number</u>	<u>Mc Claim Nm</u>	<u>Last Assess Yr</u>
AMC351707	CFC NO 172	2000
AMC351708	CFC NO 173	2000
AMC351709	CFC NO 174	2000
AMC351710	CFC NO 175	2000
AMC351711	CFC NO 176	2000
AMC351712	CFC NO 177	2000
AMC351713	CFC NO 178	2000
AMC351714	CFC NO 179	2000
AMC351715	CFC NO 180	2000
AMC351716	CFC NO 181	2000
AMC351717	CFC NO 182	2000
AMC351718	CFC NO 183	2000
AMC351719	CFC NO 184	2000
AMC351720	CFC NO 185	2000
AMC351721	CFC NO 186	2000
AMC351722	CFC NO 187	2000
AMC351723	CFC NO 188	2000
AMC351724	CFC NO 189	2000
AMC351725	CFC NO 190	2000
AMC351726	CFC NO 191	2000
AMC351727	CFC NO 192	2000
AMC351728	CFC NO 193	2000
AMC351729	CFC NO 194	2000
AMC351730	CFC NO 195	2000
AMC351731	CFC NO 196	2000
AMC351732	CFC NO 197	2000
AMC351733	CFC NO 198	2000
AMC351734	CFC NO 199	2000
AMC351735	CFC NO 200	2000
AMC351736	CFC NO 201	2000
AMC351737	CFC NO 202	2000
AMC351738	CFC NO 203	2000
AMC351739	CFC NO 204	2000
AMC351740	CFC NO 205	2000
AMC351741	CFC NO 206	2000
AMC351742	CFC NO 207	2000
AMC351743	CFC NO 208	2000

DEPARTMENT OF THE INTERIOR  
BUREAU OF LAND MANAGEMENT

Missing Yearly Attachments for Enter\_Year 2001

---

AMC351744	CFC NO 209	2000
AMC351745	CFC NO 210	2000
AMC351746	CFC NO 211	2000
AMC351747	CFC NO 212	2000
AMC351748	CFC NO 213	2000
AMC351749	CFC NO 214	2000
AMC351750	CFC NO 215	2000
AMC351751	CFC NO 216	2000
AMC351752	CFC NO 217	2000
AMC351753	CFC NO 218	2000
AMC351754	CFC NO 219	2000
AMC351755	CFC NO 220	2000
AMC351756	CFC NO 221	2000
AMC351757	CFC NO 222	2000
AMC351758	CFC NO 223	2000
AMC351759	CFC NO 226	2000
AMC351760	CFC NO 227	2000
AMC351761	CFC NO 228	2000
AMC351762	CFC NO 229	2000
AMC351763	CFC NO 230	2000
AMC351764	CFC NO 231	2000
AMC351765	CFC NO 232	2000
AMC351766	CFC NO 233	2000
AMC351767	CFC NO 234	2000
AMC351768	CFC NO 235	2000
AMC351769	CFC NO 236	2000
AMC351770	CFC NO 237	2000
AMC351771	CFC NO 238	2000
AMC351772	CFC NO 239	2000
AMC351773	CFC NO 240	2000
AMC351774	CFC NO 241	2000
AMC351775	CFC NO 242	2000
AMC351776	CFC NO 243	2000
AMC351777	CFC NO 244	2000
AMC351778	CFC NO 245	2000
AMC351779	CFC NO 246	2000
AMC351780	CFC NO 247	2000
AMC351781	CFC NO 248	2000
AMC351782	CFC NO 249	2000
AMC351783	CFC NO 250	2000
AMC351784	CFC NO 251	2000
AMC351785	CFC NO 252	2000
AMC351786	CFC NO 253	2000
AMC351787	CFC NO 254	2000
AMC351788	CFC NO 255	2000
AMC351789	CFC NO 256	2000
AMC351790	CFC NO 257	2000
AMC351791	CFC NO 258	2000
AMC351792	CFC NO 259	2000
AMC351793	CFC NO 260	2000
AMC351794	CFC NO 261	2000
AMC351795	CFC NO 262	2000
AMC351796	CFC NO 263	2000
AMC351797	CFC NO 264	2000

**DEPARTMENT OF THE INTERIOR  
BUREAU OF LAND MANAGEMENT**  
Missing Yearly Attachments for      Enter\_Year 2001

---

AMC351798	CFC NO 265	2000
AMC351799	CFC NO 266	2000
AMC351800	CFC NO 267	2000
AMC351801	CFC NO 268	2000
AMC351802	CFC NO 269	2000
AMC351803	CFC NO 270	2000
AMC351804	CFC NO 271	2000
AMC351805	CFC NO 272	2000
AMC351806	CFC NO 273	2000
AMC351807	CFC NO 274	2000
AMC351808	CFC NO 275	2000
AMC351809	CFC NO 276	2000
AMC351810	CFC NO 277	2000

**Lead File Number -      AMC351937-352008;**

<u>Serial Number</u>	<u>Mc Claim Nm</u>	<u>Last Assess Yr</u>
AMC351937	CFC NO 280	2000
AMC351938	CFC NO 281	2000
AMC351939	CFC NO 282	2000
AMC351940	CFC NO 283	2000
AMC351941	CFC NO 284	2000
AMC351942	CFC NO 285	2000
AMC351943	CFC NO 286	2000
AMC351944	CFC NO 287	2000
AMC351945	CFC NO 288	2000
AMC351946	CFC NO 289	2000
AMC351947	CFC NO 290	2000
AMC351948	CFC NO 291	2000
AMC351949	CFC NO 292	2000
AMC351950	CFC NO 293	2000
AMC351951	CFC NO 294	2000
AMC351952	CFC NO 295	2000
AMC351953	CFC NO 296	2000
AMC351954	CFC NO 297	2000
AMC351955	CFC NO 298	2000
AMC351956	CFC NO 299	2000
AMC351957	CFC NO 300	2000
AMC351958	CFC NO 301	2000
AMC351959	CFC NO 302	2000
AMC351960	CFC NO 303	2000
AMC351961	CFC NO 304	2000
AMC351962	CFC NO 305	2000



DEPARTMENT OF THE INTERIOR  
BUREAU OF LAND MANAGEMENT

Missing Yearly Attachments for      Enter\_Year 2001

---

AMC351963	CFC NO 306	2000
AMC351964	CFC NO 307	2000
AMC351965	CFC NO 308	2000
AMC351966	CFC NO 309	2000
AMC351967	CFC NO 310	2000
AMC351968	CFC NO 311	2000
AMC351969	CFC NO 312	2000
AMC351970	CFC NO 313	2000
AMC351971	CFC NO 314	2000
AMC351972	CFC NO 315	2000
AMC351973	CFC NO 316	2000
AMC351974	CFC NO 317	2000
AMC351975	CFC NO 318	2000
AMC351976	CFC NO 319	2000
AMC351977	CFC NO 320	2000
AMC351978	CFC NO 321	2000
AMC351979	CFC NO 322	2000
AMC351980	CFC NO 323	2000
AMC351981	CFC NO 324	2000
AMC351982	CFC NO 325	2000
AMC351983	CFC NO 326	2000
AMC351984	CFC NO 327	2000
AMC351985	CFC NO 328	2000
AMC351986	CFC NO 329	2000
AMC351987	CFC NO 330	2000
AMC351988	CFC NO 331	2000
AMC351989	CFC NO 332	2000
AMC351990	CFC NO 333	2000
AMC351991	CFC NO 334	2000
AMC351992	CFC NO 335	2000
AMC351993	CFC NO 336	2000
AMC351994	CFC NO 337	2000
AMC351995	CFC NO 338	2000
AMC351996	CFC NO 339	2000
AMC351997	CFC NO 340	2000
AMC351998	CFC NO 341	2000
AMC351999	CFC NO 342	2000
AMC352000	CFC NO 343	2000
AMC352001	CFC NO 344	2000
AMC352002	CFC NO 345	2000
AMC352003	CFC NO 346	2000
AMC352004	CFC NO 347	2000
AMC352005	CFC NO 348	2000
AMC352006	CFC NO 349	2000
AMC352007	CFC NO 350	2000
AMC352008	CFC NO 351	2000



# United States Department of the Interior

## BUREAU OF LAND MANAGEMENT

Arizona State Office  
222 North Central Avenue  
Phoenix, AZ 85004-2203

In reply refer to:

3800 (957) DDM

April 30, 2001

AMC 351707  
351937  
333428

CERTIFIED MAIL - RETURN RECEIPT REQUESTED

### DECISION

Mining Claimant(s) : Mining Claim(s)  
as Shown on the :  
Enclosed Sheet(s) :

### Mining Claims Declared Forfeited

Claimants are required to pay an annual non-refundable maintenance fee of \$100 or submit a small miner's maintenance fee waiver (waiver), on or before September 1, of each year. These requirements were established by 30 U.S.C. 28f-k, as amended by the Act of October 21, 1998 (112 Stat. 2681-235) at 43 CFR 3833.1-5, 1-6, and 1-7.

Our records do not show receipt of a maintenance fee payment, or waiver received on or before September 1, 2000, for the year 2001, for the mining claim(s) listed on the enclosed sheet(s), and therefore, the claims are declared forfeited.

This decision does not relieve you of the requirement for reclamation of all areas disturbed by your activities on lands covered by your mining claim(s) and/or site(s). Failure to reclaim the land to the satisfaction of the authorized officer of the agency upon whose lands you have located may cause the agency to hold the claimant in a status of non-compliance under their surface management regulations. If reclamation is required, you must notify the proper authorized officer upon completion so that final site inspection and clearance may be obtained and your liability released. On BLM administered lands failure to reclaim the land to the satisfaction of the authorized officer as prescribed by 43 CFR 3809.1-1 and 3809.3-2 may cause BLM to hold you in a status of non-compliance under 43 CFR 3809.3-2 and invoke the penalty provisions of 43 CFR 3809.3-2(f).

This decision may be appealed to the Interior Board of Land Appeals, Office of the Secretary, in accordance with the regulations contained in 43 CFR, Part 4 and the enclosed Form 1842-1.

If an appeal is taken, your notice of appeal must be filed in this office (at the above address) within 30

**SENDER: COMPLETE THIS SECTION**

- Complete items 1, 2, and 3. Also complete item 4 if Restricted Delivery is desired.
- Print your name and address on the reverse so that we can return the card to you.
- Attach this card to the back of the mailpiece, or on the front if space permits.

1. Article Addressed to:

Cyprus Metals Expl Corp  
Box 3299

Englewood, Co 80155

AMC(957)351707,351937,333428

2. Article Number (Copy from sender label)

7000 1530 0000 1232 6923

PS Form 3811, July 1999

Domestic Return Receipt

**COMPLETE THIS SECTION ON DELIVERY**

A. Received by (Please Print Clearly)

*Dana Stehly*

B. Date of Delivery

C. Signature

X *Dana Stehly*

 Agent Addressee

D. Is delivery address different from item 1?

 Yes

If YES, enter delivery address below:

 No

3. Service Type

 Certified Mail Express Mail Registered Return Receipt for Merchandise Insured Mail C.O.D.

4. Restricted Delivery? (Extra Fee)

 Yes

102595-00-M-0952

days from receipt of this decision. The appellant has the burden of showing that the decision appealed from is in error.

If you wish to file a petition pursuant to regulation 43 CFR 4.21 (58 FR 4939, January 19, 1993) or 43 CFR 2804.1 for a stay of the effectiveness of this decision during the time that your appeal is being reviewed by the Board, the petition for a stay must accompany your notice of appeal. A petition for a stay is required to show sufficient justification based on the standards listed below. Copies of the notice of appeal and petition for a stay **must** also be submitted to each party named in this decision and to the Interior Board of Land Appeals and to the appropriate Office of the Solicitor (see 43 CFR 4.413) at the same time the original documents are filed with this office. If you request a stay, you have the burden of proof to demonstrate that a stay should be granted.


#### Standards for Obtaining a Stay

Except as otherwise provided by law or other pertinent regulation, a petition for a stay of a decision pending appeal shall show sufficient justification based on the following standards:

- (1) The relative harm to the parties if the stay is granted or denied,
- (2) The likelihood of the appellant's success on the merits,
- (3) The likelihood of immediate and irreparable harm if the stay is not granted, and
- (4) Whether the public interest favors granting the stay.

If no appeal, or noncompliance, with the above occurs, this decision constitutes final administrative action of this Department as it affects the mining claims. No appeal, protest or petition for reconsideration will be entertained from this decision after the appeal period has expired.

Please include your AMC serial number(s) on all correspondence. If additional information is required, please call Dorie Morrison (602) 417-9355.



Ivy J. Garcia

Supervisor, Lands and Minerals Operations

Enclosure(s)

**NOTICE!!**

**These documents have been scanned!**

**Do not place un-scanned documents beneath this notice!**

**Do not remove this notice from this file!**

GPO Jacket No. 560-102  
Print Order 61540  
Rise Business Services, LLC  
Job=AZ15 7/15/2019



Box Number= AZ15166



Claim Begin-End: AMC333428-AMC333446

**3 Transfers**



AZ15166-7

AMC333338-AMC333856

**NO  
DOCUMENTS  
FOUND**

NO DOCUMENTS FOUND  
NO DOCUMENTS FOUND

**NOTICE!!**

**These documents have been scanned!**

**Do not place un-scanned documents beneath this notice!**

**Do not remove this notice from this file!**

GPO Jacket No. 560-102  
Print Order 61540  
Rise Business Services, LLC  
Job=AZ15 7/15/2019



Box Number= AZ15166



Claim Begin-End: AMC333428-AMC333446

**4 Annual Filings**



AZ15166-7

AMC333338-AMC333856

UNITED STATES  
DEPARTMENT OF THE INTERIOR  
BUREAU OF LAND MANAGEMENT  
**MAINTENANCE FEE PAYMENT FORM  
FOR PLACER MINING CLAIMS**

52072  
35792  
265777 39092  
293003 48023  
299053

Remitter Name: Freeport-McMoRan Miami, Inc.  
Mailing Address: 333 North Central Avenue  
City, State, Zip: Phoenix, AZ 85004

Check here if this is a change of address.

327648 303011 49212  
330826 308180 50970  
333428 309608 97784  
406829 312258 131760  
428342

**FOR COUNTY RECORDER'S USE**

No. of claims 1  
Total due BLM \$ 465.00

- The maintenance fee may be paid by cash, check, money order, Bureau of Land Management (BLM) Declining Deposit Account, or credit card (VISA, American Express, Discover, or MasterCard). Payments must be remitted to the BLM State Office where your claim or site is recorded and received on or before September 1. If the payment is mailed, the envelope must be postmarked by a bona fide delivery service on or before September 1 and received at the proper BLM State Office within 15 calendar days after the due date. Payments may also be made by telephone using a credit card. A complete listing of BLM State Offices with their addresses and phone numbers can be found at <http://www.blm.gov>.
- The maintenance fee for the following claim(s) applies to the assessment year 2019.

CLAIM NAME	BLM SERIAL NO.	ACRES IN CLAIM	PAYMENT DUE TO THE BLM (See Instructions on Page 2)
Hoope's Placer No. 2	AMC 52264 ←	70	\$465.00

RECEIVED  
BLM AZ STATE OFFICE  
PHOENIX, ARIZONA  
2018 AUG -9 A 11:29

Use a separate sheet for additional claim names, serial numbers, and claimant names and addresses.

NO. OF CLAIMS 557  
AMOUNT \$86645  
RECEIPT NO. 4231062  
INIT. ESG  
\*\* BLM-ASO\*\*

(Continued on page 2)

INTEREST  
AUG 13 2018  
BY: KAM

(26)



**INSTRUCTIONS**

1. This is an optional form that may be used to satisfy the requirements for the Bureau of Land Management (BLM) under the provisions of 43 U.S.C. §1744 and 30 U.S.C. §28f and the regulations thereunder (43 CFR part 3834). Since local and State laws may vary, you should contact your local and State agencies where the claims are located to ensure all applicable laws and requirements are satisfied.
2. This form should be used to pay the maintenance fee for placer mining claims only. To pay the maintenance fee for lode mining claims, mill sites or tunnel sites, use Form 3830-5.
3. Complete the section for the number of claims and the amount being remitted to the BLM.
4. Enter the year in paragraph 2 for the applicable assessment year.
5. List all mining claim names and the BLM serial number associated to the claim if the BLM has notified you what the serial number is. Every attempt should be made to include the current BLM serial number for each claim listed. List the acreage for each claim and the amount due based on the acreage. See the chart below for amounts due.
6. The maintenance fee for placer mining claims is paid for every 20 acres of the claim or portion thereof. When making a maintenance fee payment for your placer claim, you should make your payment in accordance with the following chart:

Number of acres in the claim	Maintenance Fee Payment Due Per Claim
<= 20 acres	\$155
> 20 acres but <= 40 acres	\$310
> 40 acres but <= 60 acres	\$465
> 60 acres but <= 80 acres	\$620
> 80 acres but <= 100 acres	\$775
> 100 acres but <= 120 acres	\$930
> 120 acres but <= 140 acres	\$1,085
> 140 acres but <= 160 acres	\$1,240
> 160 acres	Contact the BLM

**RECEIVED**  
**BLM AZ STATE OFFICE**  
**PHOENIX, ARIZONA**  
**2010 AUG - 9 A 11: 29**

Legend: > means greater than; < means less than; = means equal to

7. The name and current mailing addresses of the person paying the maintenance fee(s) should be listed at the top of the form. If this is a change of address for a claimant, that should also be noted.
8. If needed, an additional sheet can be used to continue listing claim names, BLM serial numbers, acres in claim, payment due or the name and current mailing address of additional claimants.
9. If paying by credit card, you must complete the following credit card information on page 4: (a) exact name on the face of the credit card; (b) amount paid; (c) type of card; (d) credit card number; (e) expiration date of the card; and (f) telephone number. You must also sign page 4 to show authorization to charge the credit card.

**NOTICES**

**THE PRIVACY ACT** and 43 CFR 2.48(d) require that you be furnished with the following information in connection with the information requested by this form.

**AUTHORITY:** 30 U.S.C. 28f and 43 CFR part 3834 permit collection of the information requested by this form.

**PRINCIPAL PURPOSE:** The BLM will use the information you provide to record the annual maintenance fee payment for the claims listed and to verify that payment has been made in accordance with 30 U.S.C. 28f and 43 CFR part 3834.

**ROUTINE USES:** The BLM will only disclose this information in accordance with the provisions at 43 CFR 2.56(b) and (c).

**EFFECT OF NOT PROVIDING INFORMATION:** Disclosure of the requested information is required by 30 U.S.C. 28f and 43 CFR part 3834 for claimants paying the annual maintenance fee. The use of this specific form when paying the maintenance fee is optional. However, when paying the maintenance fee, it is the requested information on this form that is required to be submitted along with the fee. Failure to submit all the required information will delay the BLM's processing of the information and may preclude the BLM's acceptance of the maintenance fee payment, which may result in forfeiture of the mining claim(s) by the claimant.

DEPARTMENT OF THE INTERIOR  
BUREAU OF LAND MANAGEMENT  
MINING CLAIMS

Run Date/Time: 8/1/2018 12:50 PM

(MASS) Serial Register Page

Page 1 Of 2

01 10-21-1976;090STAT0090;43USC1744

Total Acres

Serial Number

Case Type 384201: PLACER CLAIM

70

AMC52264

Claim Name: HOOPES PLACER NO 2

Case Disposition: ACTIVE

Lead File Number

Required Maintenance Fee: \$620.00 - \$155 = \$465.<sup>00</sup>

AMC52072

Name & Address

Interest Relationship

FREEPORT MCMORAN MIAMI INC

CLAIMANT

333 N CENTRAL AVE

PHOENIX, AZ 85004-2121

County / State

District

GILA COUNTY, AZ

GILA DO

Mer Twp Rng Sec

Subdivision

14 0020N 0150E 031

NE NW SW SE

Act Date	Code	Action Text	Action Remarks	Receipt Number
----------	------	-------------	----------------	----------------

05/06/1966	403	LOCATION DATE		
08/06/1979	395	RECORDATION NOTICE RECD		

08/04/2017	782	MAINTENANCE FEE PAYMENT	2018;\$620	392138
08/08/2016	782	MAINTENANCE FEE PAYMENT	2017;\$620	362352
08/07/2015	782	MAINTENANCE FEE PAYMENT	2016;\$620	336132
08/07/2014	782	MAINTENANCE FEE PAYMENT	2015;\$620	309537
08/07/2013	682	MAINTENANCE FEE/\$140	2014;\$560	284953
11/01/2012	685	ADDL MAINTENANCE FEE	2013;\$420	268312
08/09/2012	682	MAINTENANCE FEE/\$140	2013;\$140	2626834
08/10/2011	682	MAINTENANCE FEE/\$140	2012	2401692
08/11/2010	682	MAINTENANCE FEE/\$140	2011	2188260
08/06/2009	682	MAINTENANCE FEE/\$140	2010	1971916
08/05/2008	582	MAINTENANCE FEE/\$125	2009	1754693
08/09/2007	582	MAINTENANCE FEE/\$125	2008	1539795
08/07/2006	582	MAINTENANCE FEE/\$125	2007	1329242
08/08/2005	582	MAINTENANCE FEE/\$125	2006	1124054
08/10/2004	582	MAINTENANCE FEE/\$125	2005	925580
08/08/2003	482	MAINTENANCE FEE/\$100	2004	726285
07/16/2002	482	MAINTENANCE FEE/\$100	2003	523635
08/01/2001	482	MAINTENANCE FEE/\$100	2002	347743
08/02/2000	482	MAINTENANCE FEE/\$100	2001	162253
08/02/1999	482	MAINTENANCE FEE/\$100	2000	
08/05/1998	482	MAINTENANCE FEE/\$100	1999	
08/11/1997	482	MAINTENANCE FEE/\$100	1998	
08/14/1996	482	MAINTENANCE FEE/\$100	1997	
08/14/1995	482	MAINTENANCE FEE/\$100	1996	
08/25/1994	482	MAINTENANCE FEE/\$100	1995	
08/18/1993	482	MAINTENANCE FEE/\$100	1994	

PHOENIX ARIZONA

2018 AUG - 9 A 11: 29

RECEIVED  
BLM AZ STATE OFFICE

\* 20-acre base amount  
of \$155 Maintenance  
included on Mass Payment

NO WARRANTY IS MADE BY BLM FOR USE OF THE DATA FOR PURPOSES NOT INTENDED BY BLM

DEPARTMENT OF THE INTERIOR  
 BUREAU OF LAND MANAGEMENT  
 MINING CLAIMS

(MASS) Serial Register Page

Run Date/Time: 8/1/2018 12:50 PM

Page 2 Of 2

08/18/1993	482	MAINTENANCE FEE/\$100	1993;RECEIPT 1900971	
12/04/1992	480	EVID OF ASSMT FILED	1992	
12/27/2012	488	ASSMT DOC RECEIVED	481;2012	2714863
09/17/2010	396	TRF OF INTEREST FILED	PHELPS DODGE MIAMI IN	2217889
09/17/2010	396	TRF OF INTEREST FILED	CYPRUS MIAMI MINING C	2217889
08/02/1999	113	ADDITIONAL INFO RECEIVED	RECEIPT 2480562	
08/05/1998	113	ADDITIONAL INFO RECEIVED	RECEIPT 2389187	
08/11/1997	113	ADDITIONAL INFO RECEIVED	RECEIPT 2315242	
08/15/1996	113	ADDITIONAL INFO RECEIVED	RECEIPT 2228583	
08/14/1995	113	ADDITIONAL INFO RECEIVED	RECEIPT 2147525	
08/25/1994	113	ADDITIONAL INFO RECEIVED	RECEIPT 2024583	
08/19/1988	669	LAND STATUS CHECKED		
07/19/1988	396	TRF OF INTEREST FILED	INSPIRATION CONSOLID	
08/06/1979	500	MAP IN LEAD FILE	52072	
08/06/1979	501	ACCT ADV IN LEAD FILE	52072	
05/10/1966	404	COUNTY RECORDATION	0;190;347	

Line Nr

Remarks

RECEIVED  
 PLM AZ STATE OFFICE  
 2010 AUG -9 A 11: 29  
 PHOENIX, ARIZONA

August 1, 2018

After recording, return to:  
Freeport-McMoRan Inc.  
Attn: C. Loder  
333 North Central Avenue  
Phoenix, AZ 85004

Bureau of Land Management  
Department of the Interior  
One N. Central Avenue  
Phoenix, AZ 85004


2018

**NOTICE OF INTENT TO HOLD MINING CLAIMS AND PAYMENT OF BLM  
MAINTENANCE FEE**

Re: Payment of Annual Claim Maintenance Fee

Dear Sir or Madam:

This will serve as notice that Freeport-McMoRan Miami, Inc., whose address for purpose of this filing is Land and Water Department, 333 North Central Ave., Phoenix, Arizona 85004, intends to hold the mining claims and/or mill sites described on Exhibit A attached hereto for the assessment year ending at 12 o'clock, noon, on September 1, 2019 by payment of the annual maintenance fee of \$155 per claim or site. Payment of such amount is made herewith for such assessment year for each of the claims and sites, the name, and BLM serial number with the book and page or index number of recording of the location notice in the official records of Gila County, Arizona, of which, is set forth on Exhibit A attached hereto and by this reference incorporated herein.


  
\_\_\_\_\_  
Carolyn Loder for  
Freeport-McMoRan Miami, Inc.

State of Arizona        )  
                                  ) ss.  
County of Maricopa    )

RECEIVED  
BLM AZ STATE OFFICE  
2018 AUG - 9 A 11:33  
PHOENIX, ARIZONA

The foregoing instrument was acknowledged before me on August 1st, 2018, by Carolyn Loder, on behalf of Freeport-McMoRan Miami, Inc.  
(Seal)

 **STEPHANIE D. TURTON**  
Notary Public - State of Arizona  
MARICOPA COUNTY  
My Commission Expires Nov. 18, 2019

  
\_\_\_\_\_  
Notary Public  
My commission expires: 11-18-2019

# EXHIBIT A

County: Gila

State: AZ

BLM Serial #	Claim Name	Original Recording		Amended Recording		Location
		Recording #	Page #	Recording #	Page #	
AMC 035795 7	QUARTZ SITE NO. 4 (A)	466	188			SEC21-T01N-R14E
AMC 035796	QUARTZ SITE NO. 5 (A)	466	187			SEC21-T01N-R14E
AMC 035797	QUARTZ SITE NO. 6 (A)	466	186			SEC21-T01N-R14E
AMC 035798	QUARTZ SITE NO. 7 (A)	466	185			SEC21-T01N-R14E
AMC 035799 J	QUARTZ SITE NO. 8 (A)	466	184			SEC21-T01N-R14E
AMC 035802 7	QUARTZ SITE NO. 11 (A)	466	181			SEC21-T01N-R14E
AMC 035803	QUARTZ SITE NO. 12 (A)	466	180			SEC21-T01N-R14E
AMC 035804	QUARTZ SITE NO. 13 (A)	466	179			SEC21-T01N-R14E
AMC 035805 )	QUARTZ SITE NO. 14 (A)	466	178			SEC21-T01N-R14E
AMC 035817 7	QUARTZ SITE #25 (A)	466	220			SEC22-T01N-R14E
AMC 035818	QUARTZ SITE #26 (A)	466	221			SEC22-T01N-R14E
AMC 035819 J	QUARTZ SITE #27 (A)	466	166			SEC22-T01N-R14E
AMC 035822 7	HARDROCK NO. 1 (A)	466	200			SEC15-T01N-R14E
AMC 035823 J	HARDROCK NO. 2 (A)	466	193			SEC15-T01N-R14E
AMC 035826 7	MOONLIGHT (A)	466	196			SEC21-T01N-R14E
AMC 035827	BLACK OAK (A)	466	199			SEC21-T01N-R14E
AMC 035828	BLACK OAK NO. 2 (A)	466	198			SEC21-T01N-R14E
AMC 035829 J	BLACK OAK NO. 3 (A)	466	197			SEC22-T01N-R14E
AMC 035837 7	PINTO COPPER FRACTION (A)	466	204			SEC28-T01N-R14E
AMC 035838	PINTO COPPER NO. 1 (A)	466	210			SEC27-T01N-R14E
AMC 035839	PINTO COPPER NO. 2 (A)	466	211			SEC27-T01N-R14E
AMC 035840	PINTO COPPER NO. 3 (A)	466	212			SEC27-T01N-R14E
AMC 035841	PINTO COPPER NO. 4 (A)	466	213			SEC27-T01N-R14E
AMC 035842	PINTO COPPER NO. 5 (A)	466	214			SEC27-T01N-R14E
AMC 035843	PINTO COPPER NO. 6 (A)	466	219			SEC28-T01N-R14E
AMC 035844	PINTO COPPER NO. 7 (A)	466	222			SEC28-T01N-R14E
AMC 035845	PINTO COPPER NO. 8 (A)	466	223			SEC28-T01N-R14E
AMC 035846 J	PINTO COPPER NO. 9 (A)	466	205			SEC28-T01N-R14E

Date: 10/30/2017

PHOENIX, ARIZONA

2018 AUG - 9 A 11: 33

RECEIVED  
BLM AZ STATE OFFICE

82

## EXHIBIT A

County: Gila

State: AZ

BLM Serial #	Claim Name	Original Recording		Amended Recording		Location
		Recording #	Page #	Recording #	Page #	
AMC 035847	PINTO COPPER NO. 10 (A)	466	206			SEC28-T01N-R14E
AMC 035848	PINTO COPPER NO. 11 (A)	466	207			SEC28-T01N-R14E
AMC 035849	PINTO COPPER NO. 12 (A)	466	208			SEC28-T01N-R14E
AMC 035850	PINTO COPPER NO. 13 (A)	466	209			SEC28-T01N-R14E
AMC 039092	KAY 1	262	305	471	40	SEC15-T01N-R14E
AMC 039093	KAY 2	262	306	471	41	SEC15-T01N-R14E
AMC 039094	KAY 3	262	307	471	42	SEC15-T01N-R14E
AMC 039095	KAY 4	262	308	471	43	SEC15-T01N-R14E
AMC 039096	KAY 5	262	309	471	44	SEC15-T01N-R14E
AMC 039097	KAY 6	262	310	471	45	SEC15-T01N-R14E
AMC 039098	KAY 7	262	311	471	46	SEC15-T01N-R14E
AMC 039099	KAY 8	262	312	471	47	SEC15-T01N-R14E
AMC 039100	KAY 9	262	313	471	48	SEC15-T01N-R14E
AMC 039101	KAY 10	262	314	471	49	SEC15-T01N-R14E
AMC 039102	KAY 11	262	315	471	50	SEC15-T01N-R14E
AMC 039103	KAY 12	262	316	471	51	SEC15-T01N-R14E
AMC 039104	KAY 13	262	317	471	52	SEC15-T01N-R14E
AMC 039105	KAY 14	262	318	471	53	SEC15-T01N-R14E
AMC 039106	KAY 15	262	319	471	54	SEC15-T01N-R14E
AMC 039107	KAY 16	262	320	471	55	SEC15-T01N-R14E
AMC 039108	KAY 17	262	321	471	56	SEC22-T01N-R14E
AMC 039109	KAY 18	262	322	471	57	SEC21-T01N-R14E
AMC 039110	KAY 19	262	323	471	58	SEC22-T01N-R14E
AMC 039111	KAY 20	262	324	471	59	SEC21-T01N-R14E
AMC 039112	KAY 21	262	325	471	60	SEC22-T01N-R14E
AMC 039113	KAY 22	262	326	471	61	SEC21-T01N-R14E
AMC 039114	KAY 23	262	327	471	62	SEC22-T01N-R14E
AMC 039137	KAY 50	262	352	471	85	SEC14-T01N-R14E
AMC 039138	KAY 51	262	353	471	86	SEC14-T01N-R14E
AMC 039144	KAY 57	262	359	471	92	SEC10-T01N-R14E
AMC 039145	KAY 58	262	360	471	93	SEC09-T01N-R14E
AMC 039162	KAY 81	264	328	471	110	SEC15-T01N-R14E
AMC 039163	KAY 82	264	329	471	111	SEC15-T01N-R14E
AMC 039165	KAY 85	262	373	471	113	SEC22-T01N-R14E
AMC 039166	KAY 86	262	374	471	114	SEC22-T01N-R14E
AMC 039167	KAY 87	262	375	471	115	SEC15-T01N-R14E

Date: 10/30/2017

RECEIVED BLM AZ STATE OFFICE

*Handwritten mark*

# EXHIBIT A

County: Gila

State: AZ

BLM Serial #	Claim Name	Original Recording		Amended Recording		Location
		Recording #	Page #	Recording #	Page #	
AMC 039168	KAY 88	262	376	471	116	SEC22-T01N-R14E
AMC 039169	KAY 89	262	377	471	117	SEC15-T01N-R14E
AMC 039170	KAY 90	262	378	471	118	SEC15-T01N-R14E
AMC 039171	KAY 91	262	379	471	119	SEC15-T01N-R14E
AMC 039172	KAY 92	262	380	471	120	SEC15-T01N-R14E
AMC 039173	KAY 93	262	381	471	121	SEC15-T01N-R14E
AMC 039174	KAY 94	262	382	471	122	SEC15-T01N-R14E
AMC 039175	KAY 95	262	383	471	123	SEC15-T01N-R14E
AMC 039176	KAY 96	262	384	471	124	SEC15-T01N-R14E
AMC 039177	KAY 97	262	385	471	125	SEC15-T01N-R14E
AMC 039178	KAY 98	262	386	471	126	SEC15-T01N-R14E
AMC 039179	KAY 99	262	387	471	127	SEC15-T01N-R14E
AMC 039180	KAY 100	262	388	471	128	SEC15-T01N-R14E
AMC 039181	KAY 101	262	389	471	129	SEC15-T01N-R14E
AMC 039182	KAY 102	262	390	471	130	SEC15-T01N-R14E
AMC 039183	KAY 103	262	391	471	131	SEC15-T01N-R14E
AMC 039184	KAY 104	262	392	471	132	SEC15-T01N-R14E
AMC 039185	KAY 108	262	396	471	133	SEC09-T01N-R14E
AMC 039186	KAY 109	270	267	471	134	SEC22-T01N-R14E
AMC 039187	KAY 110	270	268	471	135	SEC21-T01N-R14E
AMC 039188	KAY 111	270	269	471	136	SEC22-T01N-R14E
AMC 039189	KAY 112	270	270	471	137	SEC21-T01N-R14E
AMC 039190	KAY 113	270	271	471	138	SEC22-T01N-R14E
AMC 039191	KAY 114	270	272	471	139	SEC22-T01N-R14E
AMC 048124	DESERTER	20	16	24	239	SEC22-T01N-R14E
AMC 048125	CHIEF #3	25	79	24	240	SEC22-T01N-R14E
AMC 048126	CHIEF #4	25	80	24	241	SEC22-T01N-R14E
AMC 048127	CHIEF #5	25	81	24	242	SEC22-T01N-R14E
AMC 048128	CHIEF #6	25	82	24	243	SEC22-T01N-R14E
AMC 048129	RESCUE MILL	270	576			SEC16-T01N-R15E
AMC 049306	IL 75	216	443			SEC35-T01N-R14E
AMC 049308	IL 77	216	445			SEC35-T01N-R14E
AMC 049312	IL 81	216	449			SEC35-T01N-R14E
AMC 049313	IL 82	216	450			SEC35-T01N-R14E
AMC 049314	IL 88	216	516			SEC03-T01S-R14E
AMC 049316	IL 90	216	518			SEC03-T01S-R14E
AMC 049318	IL 92	216	520			SEC03-T01S-R14E
AMC 049319	IL 93	216	521			SEC03-T01S-R14E

Date: 10/30/2017

RECEIVED BLM AZ STATE OFFICE

26

# EXHIBIT A

County: Gila

State: AZ

BLM Serial #	Claim Name	Original Recording		Amended Recording		Location
		Recording #	Page #	Recording #	Page #	
AMC 049320 ←	IL 94	216	522			SEC03-T01S-R14E
AMC 049329 ←	IL 103	216	531			SEC03-T01S-R14E
AMC 049332 7	IL 108	216	536			SEC03-T01S-R14E
AMC 049333	IL 109	216	537			SEC03-T01S-R14E
AMC 049334	IL 110	216	538			SEC03-T01S-R14E
AMC 049335	IL 111	216	539			SEC03-T01S-R14E
AMC 049336	IL 112	216	540			SEC03-T01S-R14E
AMC 049337	IL 113	216	541			SEC03-T01S-R14E
AMC 049338	IL 114	216	542			SEC03-T01S-R14E
AMC 049339	IL 115	216	543			SEC03-T01S-R14E
AMC 049340	IL 116	216	544			SEC03-T01S-R14E
AMC 049341	IL 117	216	545			SEC03-T01S-R14E
AMC 049342	IL 118	216	546			SEC03-T01S-R14E
AMC 049343	IL 119	216	547			SEC03-T01S-R14E
AMC 049344	IL 120	216	550			SEC33-T01N-R14E
AMC 049345	IL 121	216	551	305	422	SEC33-T01N-R14E
AMC 049346	IL 122	216	552			SEC33-T01N-R14E
AMC 049347	IL 123	216	553	305	421	SEC33-T01N-R14E
AMC 049348	IL 124	216	554			SEC33-T01N-R14E
AMC 049349	IL 125	216	555			SEC33-T01N-R14E
AMC 049350	IL 126	216	556			SEC33-T01N-R14E
AMC 049351	IL 127	216	557			SEC33-T01N-R14E
AMC 049352	IL 128	216	558			SEC33-T01N-R14E
AMC 049353	IL 129	216	559			SEC33-T01N-R14E
AMC 049354	IL 130	216	560			SEC33-T01N-R14E
AMC 049355	IL 131	216	561			SEC33-T01N-R14E
AMC 049356	IL 132	216	562			SEC33-T01N-R14E
AMC 049357	IL 133	216	563			SEC33-T01N-R14E
AMC 049358	IL 134	216	564			SEC33-T01N-R14E
AMC 049359	IL 135	216	565			SEC33-T01N-R14E
AMC 049360	IL 136	216	566			SEC33-T01N-R14E
AMC 049361	IL 137	216	567			SEC33-T01N-R14E
AMC 049362	IL 138	216	568			SEC33-T01N-R14E
AMC 049363	IL 139	216	569			SEC33-T01N-R14E
AMC 049364	IL 143	216	573	305	420	SEC33-T01N-R14E
AMC 049365	IL 144	216	574	305	419	SEC33-T01N-R14E
AMC 049366	IL 145	216	575	305	418	SEC33-T01N-R14E
AMC 049367	IL 146	216	576			SEC33-T01N-R14E

Date: 10/30/2017

RECEIVED  
 BLM AZ STATE OFFICE  
 2018 AUG -9 11:33  
 PHOENIX, ARIZONA

38



# EXHIBIT A

County: Gila

State: AZ

BLM Serial #	Claim Name	Original Recording		Amended Recording		Location
		Recording #	Page #	Recording #	Page #	
AMC 049368 ←	IL 147	216	577			SEC33-T01N-R14E
AMC 049373 ←	IL 152	216	581			SEC33-T01N-R14E
AMC 049375 ↷	IL 154	216	583			SEC33-T01N-R14E
AMC 049376	IL 155	216	584			SEC33-T01N-R14E
AMC 049377	IL 156	216	585			SEC33-T01N-R14E
AMC 049378	IL 157	216	586			SEC33-T01N-R14E
AMC 049379	IL 158	216	587			SEC33-T01N-R14E
AMC 049380	IL 159	216	588			SEC33-T01N-R14E
AMC 049381	IL 160	216	589			SEC33-T01N-R14E
AMC 049382	IL 161	216	590			SEC33-T01N-R14E
AMC 049383 ↵	IL 162	216	591			SEC33-T01N-R14E
AMC 049385 ←	IL 168	216	597	305	417	SEC33-T01N-R14E
AMC 049409 ↷	IL 200	216	548			SEC03-T01S-R14E
AMC 049410	IL 201	216	549			SEC04-T01S-R14E
AMC 049411	IL 202	230	605			SEC04-T01S-R14E
AMC 049412	IL 203	230	606			SEC04-T01S-R14E
AMC 049413	IL 204	230	607			SEC04-T01S-R14E
AMC 049414	IL 205	230	608			SEC03-T01S-R14E
AMC 049415	IL 206	230	609			SEC04-T01S-R14E
AMC 049416	IL 207	230	610			SEC04-T01S-R14E
AMC 049417	IL 208	230	611			SEC04-T01S-R14E
AMC 049418	IL 209	230	612			SEC04-T01S-R14E
AMC 049419	IL 210	230	613			SEC33-T01N-R14E
AMC 049420	IL 211	230	614			SEC33-T01N-R14E
AMC 049421	IL 212	230	615			SEC33-T01N-R14E
AMC 049422	IL 213	230	616			SEC33-T01N-R14E
AMC 049423	IL 214	230	617			SEC33-T01N-R14E
AMC 049424	IL 215	230	618			SEC33-T01N-R14E
AMC 049425	IL 216	230	619			SEC33-T01N-R14E
AMC 049426	IL 217	230	620			SEC33-T01N-R14E
AMC 049427	IL 218	230	621			SEC04-T01S-R14E
AMC 049428	IL 219	230	622			SEC04-T01S-R14E
AMC 049429	IL 304	299	216			SEC03-T01S-R14E
AMC 049430	IL 305	299	217			SEC03-T01S-R14E
AMC 049431	IL 306	299	218			SEC03-T01S-R14E
AMC 049432	IL 307	299	219			SEC03-T01S-R14E
AMC 049433	IL 308	299	220			SEC03-T01S-R14E
AMC 049434 ↵	IL 309	299	221			SEC04-T01S-R14E

Date: 10/30/2017

85

RECEIVED  
 PHOENIX, ARIZONA  
 1700 AUG -9 11:33

BLM AZ STATE OFFICE Page 5

## EXHIBIT A

County: Gila

State: AZ

BLM Serial #	Claim Name	Original Recording		Amended Recording		Location
		Recording #	Page #	Recording #	Page #	
AMC 049436	IL 311	305	415			SEC33-T01N-R14E
AMC 049437	IL 312	305	416			SEC33-T01N-R14E
AMC 049438	IL 313	308	973			SEC03-T01S-R14E
AMC 049453	RIDGE 15	344	656			SEC36-T01N-R14E
AMC 049476	RALSTON 15	337	61			SEC13-T01N-R14E
AMC 049477	RALSTON 16	337	63			SEC13-T01N-R14E
AMC 049478	RALSTON 17	337	65			SEC13-T01N-R14E
AMC 049486	RALSTON 25	337	81			SEC13-T01N-R14E
AMC 049487	RALSTON 26	337	83			SEC13-T01N-R14E
AMC 049488	RALSTON 27	337	85			SEC13-T01N-R14E
AMC 049489	RALSTON 28	337	87			SEC13-T01N-R14E
AMC 049490	RALSTON 29	337	89			SEC13-T01N-R14E
AMC 049491	RALSTON 30	337	91			SEC13-T01N-R14E
AMC 049492	RALSTON 31	337	845			SEC13-T01N-R14E
AMC 049498	RALSTON 37	337	857			SEC13-T01N-R14E
AMC 049499	RALSTON 38	337	859			SEC13-T01N-R14E
AMC 049500	RALSTON 39	337	861			SEC13-T01N-R14E
AMC 049501	RALSTON 40	337	863			SEC13-T01N-R14E
AMC 049502	RALSTON 41	337	865			SEC13-T01N-R14E
AMC 049503	RALSTON 42	337	867			SEC13-T01N-R14E
AMC 049504	RALSTON 43	337	869			SEC13-T01N-R14E
AMC 049511	RALSTON 50	337	883			SEC13-T01N-R14E
AMC 049512	RALSTON 51	337	885			SEC13-T01N-R14E
AMC 049513	RALSTON 52	337	887			SEC13-T01N-R14E
AMC 049524	RALSTON 63	337	909			SEC13-T01N-R14E
AMC 049525	RALSTON 64	337	911			SEC14-T01N-R14E
AMC 049526	RALSTON 65	337	913			SEC14-T01N-R14E
AMC 049527	RALSTON 66	337	915			SEC14-T01N-R14E
AMC 049535	RALSTON 74	337	931			SEC14-T01N-R14E
AMC 049536	RALSTON 75	337	933			SEC14-T01N-R14E
AMC 049537	RALSTON 76	337	935			SEC14-T01N-R14E
AMC 049538	RALSTON 77	337	937			SEC14-T01N-R14E
AMC 049539	RALSTON 78	337	939			SEC14-T01N-R14E
AMC 049542	RALSTON 81	337	945			SEC14-T01N-R14E
AMC 049543	RALSTON 82	337	947			SEC14-T01N-R14E
AMC 049544	RALSTON 83	337	949			SEC14-T01N-R14E
AMC 049577	WEBSTER 1	320	548			SEC13-T01N-R14E
AMC 049578	WEBSTER 2	320	553			SEC13-T01N-R14E

Date: 10/30/2017

PHOENIX, ARIZONA

RECEIVED  
RIMAZ STATE OFFICE  
AUG - 9 2018 11:38

38

# EXHIBIT A

County: Gila

State: AZ

BLM Serial #	Claim Name	Original Recording		Amended Recording		Location
		Recording #	Page #	Recording #	Page #	
AMC 049579	WEBSTER 3	320	552			SEC13-T01N-R14E
AMC 049580	WEBSTER 4	320	554			SEC13-T01N-R14E
AMC 049581	WEBSTER 5	320	556			SEC13-T01N-R14E
AMC 049582	WEBSTER 6	320	558			SEC13-T01N-R14E
AMC 049583	WEBSTER 7	320	560			SEC13-T01N-R14E
AMC 049584	WEBSTER 8	320	562			SEC13-T01N-R14E
AMC 049585	WEBSTER 9	320	564			SEC13-T01N-R14E
AMC 049586	WEBSTER 10	320	566			SEC13-T01N-R14E
AMC 049587	WEBSTER 11	320	568			SEC13-T01N-R14E
AMC 049588	WEBSTER 12	320	570			SEC13-T01N-R14E
AMC 049589	WEBSTER 13	320	572			SEC13-T01N-R14E
AMC 049590	WEBSTER 14	320	574			SEC13-T01N-R14E
AMC 049591	WEBSTER 15	320	576			SEC13-T01N-R14E
AMC 049592	WEBSTER 16	320	578			SEC13-T01N-R14E
AMC 049593	WEBSTER 17	320	580			SEC13-T01N-R14E
AMC 049594	WEBSTER 18	320	582			SEC13-T01N-R14E
AMC 049595	WEBSTER 19	320	584			SEC13-T01N-R14E
AMC 049596	WEBSTER 20	320	586			SEC13-T01N-R14E
AMC 049597	WEBSTER 21	320	588			SEC13-T01N-R14E
AMC 049598	WEBSTER 22	320	590			SEC13-T01N-R14E
AMC 049599	WEBSTER 23	320	592			SEC13-T01N-R14E
AMC 049600	WEBSTER 24	320	594			SEC13-T01N-R14E
AMC 049601	WEBSTER 25	320	596			SEC13-T01N-R14E
AMC 049602	WEBSTER 26	320	598			SEC13-T01N-R14E
AMC 049603	WEBSTER 27	320	600			SEC13-T01N-R14E
AMC 049604	WEBSTER 28	320	602			SEC13-T01N-R14E
AMC 049605	WEBSTER 29	320	604			SEC13-T01N-R14E
AMC 049606	WEBSTER 30	320	606			SEC13-T01N-R14E
AMC 049607	WEBSTER 31	320	608			SEC13-T01N-R14E
AMC 049608	WEBSTER 32	320	610			SEC13-T01N-R14E
AMC 049609	WEBSTER 33	320	612			SEC13-T01N-R14E
AMC 049610	WEBSTER 34	320	614			SEC13-T01N-R14E
AMC 049611	WEBSTER 35	320	616			SEC13-T01N-R14E
AMC 049612	WEBSTER 36	320	618			SEC13-T01N-R14E
AMC 049613	WEBSTER 37	320	620			SEC13-T01N-R14E
AMC 049614	WEBSTER 38	320	622			SEC13-T01N-R14E
AMC 049615	WEBSTER 39	320	624			SEC13-T01N-R14E
AMC 049616	WEBSTER 40	320	626			SEC13-T01N-R14E

Date: 10/30/2017

RECEIVED  
BLM AZ STATE OFFICE

# EXHIBIT A

County: Gila

State: AZ

BLM Serial #	Claim Name	Original Recording		Amended Recording		Location
		Recording #	Page #	Recording #	Page #	
AMC 049617	WEBSTER 41	320	628			SEC13-T01N-R14E
AMC 049618	WEBSTER 42	320	630			SEC13-T01N-R14E
AMC 049619	WEBSTER 43	320	632			SEC13-T01N-R14E
AMC 049620	WEBSTER 44	320	634			SEC13-T01N-R14E
AMC 049621	WEBSTER 45	320	636			SEC13-T01N-R14E
AMC 049622	WEBSTER 46	320	638			SEC13-T01N-R14E
AMC 049623	WEBSTER 47	323	813			SEC13-T01N-R14E
AMC 049624	WEBSTER 48	323	814			SEC13-T01N-R14E
AMC 051319	JOAN MILL SITE 25	288	737	291	81	SEC36-T01N-R14E
AMC 051320	JOAN MILL SITE 34	288	746	637	799	SEC35-T01N-R14E
AMC 051321	JOAN MILL SITE 42	288	754	637	802	SEC35-T01N-R14E
AMC 051322	JOAN MILL SITE 43	288	755	637	805	SEC35-T01N-R14E
AMC 051323	JOAN MILL SITE 48	288	760	637	808	SEC35-T01N-R14E
AMC 051324	JOAN MILL SITE 49	288	761	637	811	SEC35-T01N-R14E
AMC 051325	JOAN MILL SITE 53	288	765	637	814	SEC35-T01N-R14E
AMC 051326	JOAN MILL SITE 54	288	766	637	817	SEC35-T01N-R14E
AMC 052072	G E 1	214	466	558	577	SEC17-T01N-R15E
AMC 052073	G E 2	214	467	558	580	SEC17-T01N-R15E
AMC 052074	G E 3	214	468	558	583	SEC17-T01N-R15E
AMC 052075	G E 4	214	469	558	586	SEC17-T01N-R15E
AMC 052076	G E 5	214	470	558	589	SEC17-T01N-R15E
AMC 052077	G E 6	214	471	558	592	SEC17-T01N-R15E
AMC 052078	G E 7	214	472	558	595	SEC17-T01N-R15E
AMC 052079	G E 8	214	473	558	598	SEC17-T01N-R15E
AMC 052080	G E 9	214	474	558	601	SEC17-T01N-R15E
AMC 052081	G E 10	214	475	558	604	SEC17-T01N-R15E
AMC 052082	G E 11	214	476			SEC18-T01N-R15E
AMC 052083	G E 12	214	477			SEC18-T01N-R15E
AMC 052084	G E 13	214	478			SEC18-T01N-R15E
AMC 052088	DIVIDE #2	36	522	261	437	SEC14-T01N-R14E
AMC 052090	DIVIDE #4	36	524	261	441	SEC13-T01N-R14E
AMC 052091	DIVIDE #5	36	525	261	443	SEC13-T01N-R14E
AMC 052092	DIVIDE #6	36	526	261	445	SEC13-T01N-R14E
AMC 052093	DIVIDE #7	36	527	261	447	SEC13-T01N-R14E
AMC 052094	DIVIDE #8	36	528	261	449	SEC14-T01N-R14E
AMC 052095	DIVIDE #9	36	529	261	451	SEC14-T01N-R14E
AMC 052096	DIVIDE #10	36	530	261	453	SEC13-T01N-R14E
AMC 052097	DIVIDE #11	36	564	261	455	SEC13-T01N-R14E

Date: 10/30/2017

RECEIVED  
BLM AZ STATE OFFICE

# EXHIBIT A

County: Gila

State: AZ

BLM Serial #	Claim Name	Original Recording		Amended Recording		Location
		Recording #	Page #	Recording #	Page #	
AMC 052103	LUCHILLA	22	76	75	164	SEC13-T01N-R14E
AMC 052104	LUCHILLA No. 2	18	56	75	163	SEC13-T01N-R14E
AMC 052105	LUCHILLA No. 3	48	236	76	307	SEC13-T01N-R14E
AMC 052106	LUCHILLA FRACTION	38	624	42	167	SEC13-T01N-R14E
AMC 052107	RAVEN	22	77	82	150	SEC13-T01N-R14E
AMC 052108	MANZANITA NO. 2	17	85	75	162	SEC13-T01N-R14E
AMC 052109	MANZANITA NO. 3	18	17	82	148	SEC13-T01N-R14E
AMC 052110	I. C.	36	548	75	161	SEC13-T01N-R14E
AMC 052111	I. C. #2	47	438			SEC13-T01N-R14E
AMC 052112	GOLD COIN NO. 2	46	470	82	152	SEC13-T01N-R14E
AMC 052113	GOLD COIN NO. 4	48	187	82	151	SEC13-T01N-R14E
AMC 052114	BLACK EAGLE NO. 1	48	169	82	149	SEC13-T01N-R14E
AMC 052115	GOLD BAR NO. 1	48	446			SEC13-T01N-R14E
AMC 052116	GOLD BAR #2	48	447			SEC13-T01N-R14E
AMC 052121	RALSTON 3	261	459			SEC13-T01N-R14E
AMC 052122	RALSTON 4	261	460			SEC13-T01N-R14E
AMC 052123	RALSTON 5	261	461			SEC13-T01N-R14E
AMC 052124	RALSTON 6	261	462			SEC13-T01N-R14E
AMC 052126	RALSTON 8	261	464			SEC14-T01N-R14E
AMC 052132	1511551	303	639			SEC15-T01N-R15.5E
AMC 052133	1511552	303	640			SEC15-T01N-R15.5E
AMC 052134	2211551	303	641			SEC15-T01N-R15.5E
AMC 052138	2211555	303	645			SEC22-T01N-R15.5E
AMC 052141	2211558	303	648			SEC22-T01N-R15.5E
AMC 052172	2711553	303	676			SEC22-T01N-R15.5E
AMC 052173	HOOPEES #3	2	232	295	546	SEC05-T01N-R15E
AMC 052174	HOOPEES #4	2	233	295	548	SEC05-T01N-R15E
AMC 052175	HOOPEES #5	2	234	295	550	SEC31-T02N-R15E
AMC 052176	HOOPEES #6	2	235	295	552	SEC31-T02N-R15E
AMC 052177	PINK LIMESTONE #1	170	534	295	537	SEC31-T02N-R15E
AMC 052178	PINK LIMESTONE #2	170	535	295	539	SEC31-T02N-R15E
AMC 052179	PINK LIMESTONE 3	295	541			SEC31-T02N-R15E
AMC 052180	PINK LIMESTONE 4	295	542			SEC31-T02N-R15E
AMC 052181	PINK LIMESTONE 5	295	543			SEC31-T02N-R15E
AMC 052182	PINK LIMESTONE 6	295	544			SEC31-T02N-R15E
AMC 052183	PINK LIMESTONE 7	295	545			SEC31-T02N-R15E
AMC 052184	CONCHO No. 3	35	172	211	71	SEC33-T01N-R14E
AMC 052185	CONCHO No. 4	35	173	211	73	SEC33-T01N-R14E

Date: 10/30/2017

Page 9

RECEIVED  
BLM AZ STATE OFFICE  
2018 AUG - 9 A 11: 32  
PHOENIX, ARIZONA

# EXHIBIT A

County: Gila

State: AZ

BLM Serial #	Claim Name	Original Recording		Amended Recording		Location
		Recording #	Page #	Recording #	Page #	
AMC 052188 ←	BLUE BIRD	46	580			SEC02-T01S-R14E
AMC 052190 ←	BUSY BEE	48	287	301	927	SEC34-T01N-R14E
AMC 052192 ←	ROSCOE #3	69	76			SEC33-T01N-R14E
AMC 052194 7	ROSCOE #9	69	425			SEC33-T01N-R14E
AMC 052195 7	CLAY NO. 3	176	103	301	929	SEC34-T01N-R14E
AMC 052197 7	CLAY NO. 5	176	105	299	163	SEC03-T01S-R14E
AMC 052198 7	CLAY NO. 6	201	571			SEC03-T01S-R14E
AMC 052203 7	CLAY 11	205	359			SEC33-T01N-R14E
AMC 052204	CLAY 12	205	360			SEC03-T01S-R14E
AMC 052205	CLAY 13	205	613			SEC03-T01S-R14E
AMC 052206	CLAY 14	205	614			SEC03-T01S-R14E
AMC 052207	CLAY 15	205	615			SEC03-T01S-R14E
AMC 052208	CLAY 16	205	616	299	165	SEC03-T01S-R14E
AMC 052209	CLAY 17	205	617			SEC03-T01S-R14E
AMC 052210 7	CLAY 18	205	618			SEC02-T01S-R14E
AMC 052215 ←	ROBBY	192	289			SEC35-T01N-R14E
AMC 052217 ←	JANET	192	291			SEC35-T01N-R14E
AMC 052220 7	ROSCOE 10	207	85			SEC33-T01N-R14E
AMC 052221	ROSCOE 11	205	355			SEC33-T01N-R14E
AMC 052222	ROSCOE 12	205	356			SEC33-T01N-R14E
AMC 052223	ROSCOE 13	205	357			SEC33-T01N-R14E
AMC 052224 7	ROSCOE 14	206	455	208	201	SEC33-T01N-R14E
AMC 052226 7	BOSCOE 1	207	76			SEC33-T01N-R14E
AMC 052227	BOSCOE 2	207	77			SEC33-T01N-R14E
AMC 052228	BOSCOE 3	205	351	207	78	SEC33-T01N-R14E
AMC 052229	BOSCOE 4	207	79			SEC33-T01N-R14E
AMC 052230	BOSCOE 5	205	353			SEC33-T01N-R14E
AMC 052231	BOSCOE 6	207	80			SEC33-T01N-R14E
AMC 052232	BOSCOE 7	207	81			SEC33-T01N-R14E
AMC 052233	BOSCOE 8	207	82			SEC33-T01N-R14E
AMC 052234	BOSCOE 9	207	83			SEC33-T01N-R14E
AMC 052235	BOSCOE 10	207	84	208	200	SEC33-T01N-R14E
AMC 052236	BOSCOE 24	207	106			SEC33-T01N-R14E
AMC 052237	BOSCOE 25	208	202			SEC33-T01N-R14E
AMC 052238	ROBBY ANNEX	207	86			SEC35-T01N-R14E
AMC 052239	SUNSHINE ANNEX	207	87			SEC02-T01S-R14E
AMC 052240 7	MILLY ANNEX	207	88			SEC35-T01N-R14E
AMC 052241 7	LADY BIRD VISTA 1	224	450	205		SEC02-T01S-R14E

Date: 10/30/2017

Page 10

RECEIVED  
BLM AZ STATE OFFICE  
2018 AUG -9 A 11:32  
PHOENIX, ARIZONA

# EXHIBIT A

County: Gila

State: AZ

BLM Serial #	Claim Name	Original Recording		Amended Recording		Location
		Recording #	Page #	Recording #	Page #	
AMC 052242	STANDARD NO. 15	227	483			SEC33-T01N-R14E
AMC 052246	BILL SHAFT NO. 3	37	562	76	60	SEC34-T01N-R14E
AMC 052247	BILL SHAFT NO. 4	37	563	76	61	SEC34-T01N-R14E
AMC 052248	BILL SHAT NO. 5	37	564	76	62	SEC34-T01N-R14E
AMC 052259	Mgo #One	170	532			SEC31-T02N-R15E
AMC 052260	Mgo # 2	170	533			SEC31-T02N-R15E
AMC 052261	MgO 3	295	554			SEC31-T02N-R15E
AMC 052262	MgO 4	295	555			SEC31-T02N-R15E
AMC 052263	Mgo 5	314	487			SEC31-T02N-R15E
* AMC 052264	HOOPES PLACER NO. 2	190	347			SEC31-T02N-R15E
AMC 097788	F.C. NO. 5	494	457			SEC14-T01N-R14E
AMC 097789	F.C. NO. 6	494	459			SEC14-T01N-R14E
AMC 097790	F.C. NO. 7	494	461			SEC14-T01N-R14E
AMC 097791	F.C. NO. 8	494	463			SEC14-T01N-R14E
AMC 097792	F.C. NO. 9	494	465			SEC14-T01N-R14E
AMC 097793	F.C. NO. 10	494	467			SEC14-T01N-R14E
AMC 131768	KAY 142	536	11			SEC09-T01N-R14E
AMC 131769	KAY 143	536	13			SEC10-T01N-R14E
AMC 265777	CHIEF FRACTION	694	559			SEC22-T01N-R14E
AMC 293003	AUGUST MINE FRACTION	757	303			SEC02-T01S-R14E
AMC 299053	CCWC-1	779	948			SEC10-T01N-R14E
AMC 299054	CCWC-2	779	950			SEC10-T01N-R14E
AMC 299055	CCWC-3	779	952			SEC10-T01N-R14E
AMC 299056	CCWC-4	779	955			SEC10-T01N-R14E
AMC 299057	CCWC-5	779	958			SEC10-T01N-R14E
AMC 299058	CCWC-6	779	961			SEC10-T01N-R14E
AMC 299059	CCWC-7	779	964			SEC10-T01N-R14E
AMC 299060	CCWC-8	779	967			SEC10-T01N-R14E
AMC 299061	CCWC-9	779	970			SEC10-T01N-R14E
AMC 299062	CCWC-10	779	973			SEC15-T01N-R14E
AMC 299063	CCWC-11	779	976			SEC15-T01N-R14E
AMC 299064	CCWC-12	779	979			SEC10-T01N-R14E
AMC 299065	CCWC-13	779	982			SEC14-T01N-R14E
AMC 299066	CCWC-14	779	985			SEC14-T01N-R14E
AMC 299067	CCWC-15	779	988			SEC14-T01N-R14E
AMC 299068	CCWC-16	779	991			SEC14-T01N-R14E
AMC 299069	CCWC-17	779	993			SEC14-T01N-R14E

Date: 10/30/2017

RECEIVED  
BLM AZ STATE OFFICE

# EXHIBIT A

County: Gila

State: AZ

BLM Serial #	Claim Name	Original Recording		Amended Recording		Location
		Recording #	Page #	Recording #	Page #	
AMC 299070	CCWC-18	779	996			SEC14-T01N-R14E
AMC 299071	CCWC-19	779	999			SEC14-T01N-R14E
AMC 299072	CCWC-20	780	01			SEC14-T01N-R14E
AMC 303011	CMC-OX 001	793	262			SEC03-T01S-R14E
AMC 308180	CMHR-2611557	809	724			SEC26-T01N-R15.5E
AMC 308181	CMHR-2611558	809	726			SEC26-T01N-R15.5E
AMC 309608	MGO # 6	818	671			SEC31-T02N-R15E
AMC 312258	CMC-OX 010	823	821	95-660969		SEC03-T01S-R14E
AMC 312259	CMC-OX 011	823	824	95-660970		SEC03-T01S-R14E
AMC 312260	CMC-OX 012	823	827	95-660971		SEC03-T01S-R14E
AMC 312261	CMC-OX 013	823	830	95-660972		SEC03-T01S-R14E
AMC 312262	CMC-OX 014	823	833	95-660973		SEC03-T01S-R14E
AMC 327729	FUTURE 81 MILL SITE	93-637322				SEC21-T01N-R14E
AMC 327730	FUTURE 82 MILL SITE	93-637323				SEC21-T01N-R14E
AMC 327731	FUTURE 83 MILL SITE	93-637324				SEC21-T01N-R14E
AMC 327732	FUTURE 84 MILL SITE	93-637325				SEC21-T01N-R14E
AMC 327733	FUTURE 85 MILL SITE	93-637326				SEC21-T01N-R14E
AMC 327734	FUTURE 86 MILL SITE	93-637327				SEC21-T01N-R14E
AMC 327735	FUTURE 87 MILL SITE	93-637328				SEC21-T01N-R14E
AMC 327736	FUTURE 88 MILL SITE	93-637329				SEC21-T01N-R14E
AMC 327737	FUTURE 89 MILL SITE	93-637330				SEC21-T01N-R14E
AMC 327738	FUTURE 90 MILL SITE	93-637331				SEC21-T01N-R14E
AMC 327739	FUTURE 91 MILL SITE	93-637332				SEC21-T01N-R14E
AMC 327740	FUTURE 92 MILL SITE	93-637333				SEC21-T01N-R14E
AMC 327741	FUTURE 93 MILL SITE	93-637334				SEC21-T01N-R14E
AMC 327742	FUTURE 94 MILL SITE	93-637335				SEC28-T01N-R14E
AMC 327743	FUTURE 95 MILL SITE	93-637336				SEC28-T01N-R14E
AMC 327744	FUTURE 96 MILL SITE	93-637337				SEC28-T01N-R14E
AMC 327745	FUTURE 97 MILL SITE	93-637338				SEC28-T01N-R14E
AMC 327746	FUTURE 98 MILL SITE	93-637339				SEC21-T01N-R14E
AMC 327747	FUTURE 99 MILL SITE	93-637340				SEC21-T01N-R14E
AMC 327748	FUTURE 100 MILL SITE	93-637341				SEC21-T01N-R14E
AMC 327749	FUTURE 101 MILL SITE	93-637342				SEC21-T01N-R14E
AMC 327750	FUTURE 102 MILL SITE	93-637343				SEC21-T01N-R14E
AMC 327751	FUTURE 103 MILL SITE	93-637344				SEC21-T01N-R14E
AMC 327752	FUTURE 104 MILL SITE	93-637345				SEC21-T01N-R14E

Date: 10/30/2017

RECEIVED  
 PLM AZ STATE OFFICE  
 2818 AUG - 9 A 11: 32  
 PHOENIX, ARIZONA



# EXHIBIT A

County: Gila

State: AZ

BLM Serial #	Claim Name	Original Recording		Amended Recording		Location
		Recording #	Page #	Recording #	Page #	
AMC 327753 ←	FUTURE 105 MILL SITE	93-637346				SEC21-T01N-R14E
AMC 327755 ↷	FUTURE 107 MILL SITE	93-637348				SEC21-T01N-R14E
AMC 327756	FUTURE 108 MILL SITE	93-637349				SEC21-T01N-R14E
AMC 327757	FUTURE 109 MILL SITE	93-637350				SEC21-T01N-R14E
AMC 327758	FUTURE 110 MILL SITE	93-637351				SEC21-T01N-R14E
AMC 327759	FUTURE 111 MILL SITE	93-637352				SEC28-T01N-R14E
AMC 327760	FUTURE 112 MILL SITE	93-637353				SEC28-T01N-R14E
AMC 327761	FUTURE 113 MILL SITE	93-637354				SEC28-T01N-R14E
AMC 327762	FUTURE 114 MILL SITE	93-637355				SEC28-T01N-R14E
AMC 327763	FUTURE 115 MILL SITE	93-637356				SEC22-T01N-R14E
AMC 327764	FUTURE 116 MILL SITE	93-637357				SEC22-T01N-R14E
AMC 327765	FUTURE 117 MILL SITE	93-637358				SEC22-T01N-R14E
AMC 327766	FUTURE 118 MILL SITE	93-637359				SEC22-T01N-R14E
AMC 327767	FUTURE 119 MILL SITE	93-637360				SEC22-T01N-R14E
AMC 327768	FUTURE 120 MILL SITE	93-637361				SEC22-T01N-R14E
AMC 327769	FUTURE 121 MILL SITE	93-637362				SEC22-T01N-R14E
AMC 327770	FUTURE 122 MILL SITE	93-637363				SEC22-T01N-R14E
AMC 327771	FUTURE 123 MILL SITE	93-637364				SEC22-T01N-R14E
AMC 327772	FUTURE 124 MILL SITE	93-637365				SEC22-T01N-R14E
AMC 327773	FUTURE 125 MILL SITE	93-637366				SEC22-T01N-R14E
AMC 327774	FUTURE 126 MILL SITE	93-637367				SEC22-T01N-R14E
AMC 327775	FUTURE 127 MILL SITE	93-637368				SEC22-T01N-R14E
AMC 327776	FUTURE 128 MILL SITE	93-637369				SEC27-T01N-R14E
AMC 327777	FUTURE 129 MILL SITE	93-637370				SEC27-T01N-R14E
AMC 327778 ↷	FUTURE 130 MILL SITE	93-637371				SEC27-T01N-R14E

Date: 10/30/2017

RECEIVED  
BLM AZ STATE OFFICE  
1 2818 AUG - 9 A 11: 31  
PHOENIX, ARIZONA

## EXHIBIT A

County: Gila

State: AZ

BLM Serial #	Claim Name	Original Recording		Amended Recording		Location
		Recording #	Page #	Recording #	Page #	
AMC 327779	FUTURE 131 MILL SITE	93-637372				SEC27-T01N-R14E
AMC 327780	FUTURE 132 MILL SITE	93-637373				SEC22-T01N-R14E
AMC 327781	FUTURE 133 MILL SITE	93-637374				SEC22-T01N-R14E
AMC 327782	FUTURE 134 MILL SITE	93-637375				SEC22-T01N-R14E
AMC 327783	FUTURE 135 MILL SITE	93-637376				SEC22-T01N-R14E
AMC 327784	FUTURE 136 MILL SITE	93-637377				SEC22-T01N-R14E
AMC 327785	FUTURE 137 MILL SITE	93-637378				SEC22-T01N-R14E
AMC 327786	FUTURE 138 MILL SITE	93-637379				SEC22-T01N-R14E
AMC 327787	FUTURE 139 MILL SITE	93-637380				SEC22-T01N-R14E
AMC 327788	FUTURE 140 MILL SITE	93-637381				SEC22-T01N-R14E
AMC 327789	FUTURE 141 MILL SITE	93-637382				SEC22-T01N-R14E
AMC 327790	FUTURE 142 MILL SITE	93-637383				SEC22-T01N-R14E
AMC 327791	FUTURE 143 MILL SITE	93-637384				SEC22-T01N-R14E
AMC 327792	FUTURE 144 MILL SITE	93-637385				SEC22-T01N-R14E
AMC 327793	FUTURE 145 MILL SITE	93-637386				SEC27-T01N-R14E
AMC 327794	FUTURE 146 MILL SITE	93-637387				SEC27-T01N-R14E
AMC 327795	FUTURE 147 MILL SITE	93-637388				SEC27-T01N-R14E
AMC 327796	FUTURE 148 MILL SITE	93-637389				SEC27-T01N-R14E
AMC 327797	FUTURE 149 MILL SITE	93-637390				SEC22-T01N-R14E
AMC 327798	FUTURE 150 MILL SITE	93-637391				SEC22-T01N-R14E
AMC 327799	FUTURE 151 MILL SITE	93-637392				SEC22-T01N-R14E
AMC 327800	FUTURE 152 MILL SITE	93-637393				SEC22-T01N-R14E
AMC 327801	FUTURE 153 MILL SITE	93-637394				SEC22-T01N-R14E
AMC 327802	FUTURE 154 MILL SITE	93-637395				SEC22-T01N-R14E
AMC 327803	FUTURE 155 MILL SITE	93-637396				SEC22-T01N-R14E

Date: 10/30/2017

RECEIVED  
BLM AZ STATE OFFICE  
2018 AUG -9 A 11:31  
PHOENIX, ARIZONA

# EXHIBIT A

County: Gila

State: AZ

BLM Serial #	Claim Name	Original Recording		Amended Recording		Location
		Recording #	Page #	Recording #	Page #	
AMC 327804 7	FUTURE 156 MILL SITE	93-637397				SEC22-T01N-R14E
AMC 327805 J	FUTURE 157 MILL SITE	93-637398				SEC22-T01N-R14E
AMC 327810 7	FUTURE 162 MILL SITE	93-637403				SEC27-T01N-R14E
AMC 327811	FUTURE 163 MILL SITE	93-637404				SEC27-T01N-R14E
AMC 327812	FUTURE 164 MILL SITE	93-637405				SEC27-T01N-R14E
AMC 327813	FUTURE 165 MILL SITE	93-637406				SEC27-T01N-R14E
AMC 327814	FUTURE 166 MILL SITE	93-637407				SEC22-T01N-R14E
AMC 327815	FUTURE 167 MILL SITE	93-637408				SEC22-T01N-R14E
AMC 327816	FUTURE 168 MILL SITE	93-637409				SEC22-T01N-R14E
AMC 327817	FUTURE 169 MILL SITE	93-637410				SEC22-T01N-R14E
AMC 327818	FUTURE 170 MILL SITE	93-637411				SEC22-T01N-R14E
AMC 327819	FUTURE 171 MILL SITE	93-637412				SEC22-T01N-R14E
AMC 327820	FUTURE 172 MILL SITE	93-637413				SEC22-T01N-R14E
AMC 327821	FUTURE 173 MILL SITE	93-637414				SEC22-T01N-R14E
AMC 327822 J	FUTURE 174 MILL SITE	93-637415				SEC22-T01N-R14E
AMC 327827 7	FUTURE 179 MILL SITE	93-637420				SEC27-T01N-R14E
AMC 327828	FUTURE 180 MILL SITE	93-637421				SEC27-T01N-R14E
AMC 327829	FUTURE 181 MILL SITE	93-637422				SEC27-T01N-R14E
AMC 327830	FUTURE 182 MILL SITE	93-637423				SEC27-T01N-R14E
AMC 327831	FUTURE 183 MILL SITE	93-637424				SEC22-T01N-R14E
AMC 327832	FUTURE 184 MILL SITE	93-637425				SEC22-T01N-R14E
AMC 327833	FUTURE 185 MILL SITE	93-637426				SEC22-T01N-R14E
AMC 327834	FUTURE 186 MILL SITE	93-637427				SEC22-T01N-R14E
AMC 327835	FUTURE 187 MILL SITE	93-637428				SEC22-T01N-R14E
AMC 327836 J	FUTURE 188 MILL SITE	93-637429				SEC22-T01N-R14E

Date: 10/30/2017

RECEIVED  
BLM AZ STATE OFFICE  
2018 AUG -9 A 11: 31  
PHOENIX, ARIZONA

## EXHIBIT A

County: Gila

State: AZ

BLM Serial #	Claim Name	Original Recording		Amended Recording		Location
		Recording #	Page #	Recording #	Page #	
AMC 327837	FUTURE 189 MILL SITE	93-637430				SEC22-T01N-R14E
AMC 327838	FUTURE 190 MILL SITE	93-637431				SEC22-T01N-R14E
AMC 327839	FUTURE 191 MILL SITE	93-637432				SEC22-T01N-R14E
AMC 327840	FUTURE 192 MILL SITE	93-637433				SEC22-T01N-R14E
AMC 327841	FUTURE 193 MILL SITE	93-637434				SEC22-T01N-R14E
AMC 327843	FUTURE 195 MILL SITE	93-637436				SEC22-T01N-R14E
AMC 327844	FUTURE 196 MILL SITE	93-637437				SEC27-T01N-R14E
AMC 327845	FUTURE 197 MILL SITE	93-637438				SEC27-T01N-R14E
AMC 327846	FUTURE 198 MILL SITE	93-637439				SEC27-T01N-R14E
AMC 327847	FUTURE 199 MILL SITE	93-637440				SEC27-T01N-R14E
AMC 327848	FUTURE 200 MILL SITE	93-637441				SEC28-T01N-R14E
AMC 327849	FUTURE 201 MILL SITE	93-637442				SEC28-T01N-R14E
AMC 327850	FUTURE 202 MILL SITE	93-637443				SEC27-T01N-R14E
AMC 327851	FUTURE 203 MILL SITE	93-637444				SEC27-T01N-R14E
AMC 327852	FUTURE 204 MILL SITE	93-637445				SEC27-T01N-R14E
AMC 327854	FUTURE 206 MILL SITE	93-637447				SEC27-T01N-R14E
AMC 327855	FUTURE 207 MILL SITE	93-637448				SEC27-T01N-R14E
AMC 330826	CMC-OX 015	94-647102				SEC02-T01S-R14E
AMC 330834	CMC-OX 023	94-647110				SEC02-T01S-R14E
AMC 333430	QUARTZ SITE 102	95-660238				SEC21-T01N-R14E
AMC 333431	QUARTZ SITE 103	95-660239				SEC21-T01N-R14E
AMC 333432	QUARTZ SITE 104	95-660240				SEC21-T01N-R14E
AMC 333433	QUARTZ SITE 105	95-660241				SEC21-T01N-R14E
AMC 333434	QUARTZ SITE 106	95-660242				SEC21-T01N-R14E
AMC 333435	QUARTZ SITE 107	95-660243				SEC21-T01N-R14E
AMC 333436	QUARTZ SITE 108	95-660244				SEC20-T01N-R14E
AMC 333437	QUARTZ SITE 109	95-660245				SEC20-T01N-R14E
AMC 333438	QUARTZ SITE 121	95-660256				SEC16-T01N-R14E
AMC 333443	QUARTZ SITE 126	95-660261				SEC16-T01N-R14E

Date: 10/30/2017

RECEIVED  
BLM AZ STATE OFFICE  
2018 AUG - 9 A 11: 31  
PHOENIX, ARIZONA

**EXHIBIT A**

County: Gila

State: AZ

<u>BLM Serial #</u>	<u>Claim Name</u>	<u>Original Recording</u>		<u>Amended Recording</u>		<u>Location</u>
		<u>Recording #</u>	<u>Page #</u>	<u>Recording #</u>	<u>Page #</u>	
AMC 333444	QUARTZ SITE 127	95-660262				SEC16-T01N-R14E
AMC 406829	FMB #1	2011-003837				SEC10-T01N-R14E
AMC 406830	FMB #2	2011-003838				SEC10-T01N-R14E
AMC 406831	FMB #3	2011-003839				SEC10-T01N-R14E
AMC 406832	FMB #4	2011-003840				SEC10-T01N-R14E
AMC 406833	FMB #5	2011-003841				SEC10-T01N-R14E
AMC 406834	FMB #6	2011-003842				SEC10-T01N-R14E
AMC 406835	FMB #7	2011-003843				SEC10-T01N-R14E
AMC 406836	FMB #8	2011-003844				SEC10-T01N-R14E
AMC 428342	Quartzite No. 110A	2014-005376				SEC21-T01N-R14E
AMC 428343	Quartzite No. 111A	2014-005377				SEC21-T01N-R14E
No. Of Claims	556					

RECEIVED  
BLM AZ STATE OFFICE  
2010 AUG -9 A 11:31  
PHOENIX, ARIZONA

**United States Department of the Interior**  
**Bureau of Land Management**  
 DIV OF LANDS, MINRLS & ENERGY  
 ONE N CENTRAL AVE  
 PHOENIX, AZ 85004 -4427  
 Phone: 602-417-9200

Receipt

No: 4231062

<b>Transaction #:</b> 4346335	
<b>Date of Transaction:</b> 08/09/2018	
<b>CUSTOMER:</b>	
FREEPORT MCMORAN INC 333 N CENTRAL AVE PHOENIX, AZ 85004-2121 US	

LINE #	QTY	DESCRIPTION	REMARKS	UNIT PRICE	TOTAL
1	1.00	LOCATABLE MINERALS / MINING CLAIMS- NOT NEW-UNADJUD, ONE AUTH NO. ONLY / MINING CLAIM MONEY RECEIVED <b>CASES: AMC52264/\$86645.00</b>	2019 MAINT (55 <del>7</del> TOTAL) 556	- n/a -	86645.00
<b>TOTAL:</b>					<b>\$86,645.00</b>

PAYMENT INFORMATION					
1	AMOUNT:	465.00	POSTMARKED:	N/A	
	TYPE:	CHECK	RECEIVED:	08/09/2018	
	CHECK NO:	0000902052			
	NAME:	FREEPORT MCMORAN INC 333 N CENTRAL AVE PHOENIX AZ 85004			
2	AMOUNT:	86180.00	POSTMARKED:	N/A	
	TYPE:	CHECK	RECEIVED:	08/09/2018	
	CHECK NO:	0000902053			
	NAME:	FREEPORT MCMORAN INC 333 N CENTRAL AVE PHOENIX AZ 85004			

REMARKS
AN ASSOC. PLACER IS ALSO LISTED (20-ACRE BASE MAINT FEE) IN THE MASTER LIST OF CLAIMS. SEE THE SRP.

This receipt was generated by the automated BLM Collections and Billing System and is a paper representation of a portion of the official electronic record contained therein.

August 1, 2017

After recording, return to:  
Freeport-McMoRan Inc.  
Attn: C. Loder  
333 North Central Avenue  
Phoenix, AZ 85004

Bureau of Land Management  
Department of the Interior  
One N. Central Avenue  
Phoenix, AZ 85004

312258	131760	35792
327648	265777	39092
330826	293003	48023
<b>333428</b>	299053	49212
406829	303011	50970
428342	308180	52072
	309608	97784

2017

**NOTICE OF INTENT TO HOLD MINING CLAIMS AND PAYMENT OF BLM MAINTENANCE FEE**

NO. OF CLAIMS 556  
 AMOUNT \$86,180.00  
 RECEIPT NO. 3921389  
 INIT. *SL*  
 \*\*BLM-ASO\*\*

Re: Payment of Annual Claim Maintenance Fee

Dear Sir or Madam:

This will serve as notice that Freeport-McMoRan Miami, Inc., whose address for purpose of this filing is Land and Water Department, 333 North Central Ave., Phoenix, Arizona 85004, intends to hold the mining claims and/or mill sites described on Exhibit A attached hereto for the assessment year ending at 12 o'clock, noon, on September 1, 2018 by payment of the annual maintenance fee of \$155 per claim or site. Payment of such amount is made herewith for such assessment year for each of the claims and sites, the name, and BLM serial number with the book and page or index number of recording of the location notice in the official records of Gila County, Arizona, of which, is set forth on Exhibit A attached hereto and by this reference incorporated herein.

*[Signature]*  
 Carolyn Loder for  
 Freeport-McMoRan Miami, Inc.

RECEIVED  
 BLM AZ STATE OFFICE  
 2017 AUG - 4 A 10: 06  
 PHOENIX, ARIZONA

State of Arizona )  
 ) ss.  
 County of Maricopa )

The foregoing instrument was acknowledged before me on August 1<sup>st</sup>, 2017, by Carolyn Loder, on behalf of Freeport-McMoRan Miami, Inc.  
 (Seal)

**STEPHANIE D. TURTON**  
 Notary Public - State of Arizona  
 MARICOPA COUNTY  
 My Commission Expires Nov. 18, 2019

*Stephanie D. Turton*  
 Notary Public  
 My commission expires: 11-18-2019

ENTERED  
 AUG 07 2017

## EXHIBIT A

County: Gila

State: AZ

<u>BLM Serial #</u>	<u>Claim Name</u>	<u>Original Recording</u>		<u>Amended Recording</u>		<u>Location</u>
		<u>Recording #</u>	<u>Page #</u>	<u>Recording #</u>	<u>Page #</u>	
AMC 035795	QUARTZ SITE NO. 4 (A)	466	188			SEC21-T01N-R14E
AMC 035796	QUARTZ SITE NO. 5 (A)	466	187			SEC21-T01N-R14E
AMC 035797	QUARTZ SITE NO. 6 (A)	466	186			SEC21-T01N-R14E
AMC 035798	QUARTZ SITE NO. 7 (A)	466	185			SEC21-T01N-R14E
AMC 035799	QUARTZ SITE NO. 8 (A)	466	184			SEC21-T01N-R14E
AMC 035802	QUARTZ SITE NO. 11 (A)	466	181			SEC21-T01N-R14E
AMC 035803	QUARTZ SITE NO. 12 (A)	466	180			SEC21-T01N-R14E
AMC 035804	QUARTZ SITE NO. 13 (A)	466	179			SEC21-T01N-R14E
AMC 035805	QUARTZ SITE NO. 14 (A)	466	178			SEC21-T01N-R14E
AMC 035817	QUARTZ SITE #25 (A)	466	220			SEC22-T01N-R14E
AMC 035818	QUARTZ SITE #26 (A)	466	221			SEC22-T01N-R14E
AMC 035819	QUARTZ SITE #27 (A)	466	166			SEC22-T01N-R14E
AMC 035822	HARDROCK NO. 1 (A)	466	200			SEC15-T01N-R14E
AMC 035823	HARDROCK NO. 2 (A)	466	193			SEC15-T01N-R14E
AMC 035826	MOONLIGHT (A)	466	196			SEC21-T01N-R14E
AMC 035827	BLACK OAK (A)	466	199			SEC21-T01N-R14E
AMC 035828	BLACK OAK NO. 2 (A)	466	198			SEC21-T01N-R14E
AMC 035829	BLACK OAK NO. 3 (A)	466	197			SEC22-T01N-R14E
AMC 035837	PINTO COPPER FRACTION (A)	466	204			SEC28-T01N-R14E
AMC 035838	PINTO COPPER NO. 1 (A)	466	210			SEC27-T01N-R14E
AMC 035839	PINTO COPPER NO. 2 (A)	466	211			SEC27-T01N-R14E
AMC 035840	PINTO COPPER NO. 3 (A)	466	212			SEC27-T01N-R14E
AMC 035841	PINTO COPPER NO. 4 (A)	466	213			SEC27-T01N-R14E
AMC 035842	PINTO COPPER NO. 5 (A)	466	214			SEC27-T01N-R14E
AMC 035843	PINTO COPPER NO. 6 (A)	466	219			SEC28-T01N-R14E
AMC 035844	PINTO COPPER NO. 7 (A)	466	222			SEC28-T01N-R14E
AMC 035845	PINTO COPPER NO. 8 (A)	466	223			SEC28-T01N-R14E
AMC 035846	PINTO COPPER NO. 9 (A)	466	205			SEC28-T01N-R14E

Date: 2/13/2017

PHOENIX, ARIZONA

2017 AUG -4 - 10:09



## EXHIBIT A

County: Gila

State: AZ

<u>BLM Serial #</u>	<u>Claim Name</u>	<u>Original Recording</u>		<u>Amended Recording</u>		<u>Location</u>
		<u>Recording #</u>	<u>Page #</u>	<u>Recording #</u>	<u>Page #</u>	
AMC 035847	PINTO COPPER NO. 10 (A)	466	206			SEC28-T01N-R14E
AMC 035848	PINTO COPPER NO. 11 (A)	466	207			SEC28-T01N-R14E
AMC 035849	PINTO COPPER NO. 12 (A)	466	208			SEC28-T01N-R14E
AMC 035850	PINTO COPPER NO. 13 (A)	466	209			SEC28-T01N-R14E
AMC 039092	KAY 1	262	305	471	40	SEC15-T01N-R14E
AMC 039093	KAY 2	262	306	471	41	SEC15-T01N-R14E
AMC 039094	KAY 3	262	307	471	42	SEC15-T01N-R14E
AMC 039095	KAY 4	262	308	471	43	SEC15-T01N-R14E
AMC 039096	KAY 5	262	309	471	44	SEC15-T01N-R14E
AMC 039097	KAY 6	262	310	471	45	SEC15-T01N-R14E
AMC 039098	KAY 7	262	311	471	46	SEC15-T01N-R14E
AMC 039099	KAY 8	262	312	471	47	SEC15-T01N-R14E
AMC 039100	KAY 9	262	313	471	48	SEC15-T01N-R14E
AMC 039101	KAY 10	262	314	471	49	SEC15-T01N-R14E
AMC 039102	KAY 11	262	315	471	50	SEC15-T01N-R14E
AMC 039103	KAY 12	262	316	471	51	SEC15-T01N-R14E
AMC 039104	KAY 13	262	317	471	52	SEC15-T01N-R14E
AMC 039105	KAY 14	262	318	471	53	SEC15-T01N-R14E
AMC 039106	KAY 15	262	319	471	54	SEC15-T01N-R14E
AMC 039107	KAY 16	262	320	471	55	SEC15-T01N-R14E
AMC 039108	KAY 17	262	321	471	56	SEC22-T01N-R14E
AMC 039109	KAY 18	262	322	471	57	SEC21-T01N-R14E
AMC 039110	KAY 19	262	323	471	58	SEC22-T01N-R14E
AMC 039111	KAY 20	262	324	471	59	SEC21-T01N-R14E
AMC 039112	KAY 21	262	325	471	60	SEC22-T01N-R14E
AMC 039113	KAY 22	262	326	471	61	SEC21-T01N-R14E
AMC 039114	KAY 23	262	327	471	62	SEC22-T01N-R14E
AMC 039137	KAY 50	262	352	471	85	SEC14-T01N-R14E
AMC 039138	KAY 51	262	353	471	86	SEC14-T01N-R14E
AMC 039144	KAY 57	262	359	471	92	SEC10-T01N-R14E
AMC 039145	KAY 58	262	360	471	93	SEC09-T01N-R14E
AMC 039162	KAY 81	264	328	471	110	SEC15-T01N-R14E
AMC 039163	KAY 82	264	329	471	111	SEC15-T01N-R14E
AMC 039165	KAY 85	262	373	471	113	SEC22-T01N-R14E
AMC 039166	KAY 86	262	374	471	114	SEC22-T01N-R14E
AMC 039167	KAY 87	262	375	471	115	SEC15-T01N-R14E

Date: 2/13/2017

RECEIVED  
BLM AZ STATE OFFICE

## EXHIBIT A

County: Gila

State: AZ

BLM Serial #	Claim Name	Original Recording		Amended Recording		Location
		Recording #	Page #	Recording #	Page #	
AMC 039168 7	KAY 88	262	376	471	116	SEC22-T01N-R14E
AMC 039169	KAY 89	262	377	471	117	SEC15-T01N-R14E
AMC 039170	KAY 90	262	378	471	118	SEC15-T01N-R14E
AMC 039171	KAY 91	262	379	471	119	SEC15-T01N-R14E
AMC 039172	KAY 92	262	380	471	120	SEC15-T01N-R14E
AMC 039173	KAY 93	262	381	471	121	SEC15-T01N-R14E
AMC 039174	KAY 94	262	382	471	122	SEC15-T01N-R14E
AMC 039175	KAY 95	262	383	471	123	SEC15-T01N-R14E
AMC 039176	KAY 96	262	384	471	124	SEC15-T01N-R14E
AMC 039177	KAY 97	262	385	471	125	SEC15-T01N-R14E
AMC 039178	KAY 98	262	386	471	126	SEC15-T01N-R14E
AMC 039179	KAY 99	262	387	471	127	SEC15-T01N-R14E
AMC 039180	KAY 100	262	388	471	128	SEC15-T01N-R14E
AMC 039181	KAY 101	262	389	471	129	SEC15-T01N-R14E
AMC 039182	KAY 102	262	390	471	130	SEC15-T01N-R14E
AMC 039183	KAY 103	262	391	471	131	SEC15-T01N-R14E
AMC 039184	KAY 104	262	392	471	132	SEC15-T01N-R14E
AMC 039185	KAY 108	262	396	471	133	SEC09-T01N-R14E
AMC 039186	KAY 109	270	267	471	134	SEC22-T01N-R14E
AMC 039187	KAY 110	270	268	471	135	SEC21-T01N-R14E
AMC 039188	KAY 111	270	269	471	136	SEC22-T01N-R14E
AMC 039189	KAY 112	270	270	471	137	SEC21-T01N-R14E
AMC 039190	KAY 113	270	271	471	138	SEC22-T01N-R14E
AMC 039191 J	KAY 114	270	272	471	139	SEC22-T01N-R14E
AMC 048124 7	DESERTER	20	16	24	239	SEC22-T01N-R14E
AMC 048125	CHIEF #3	25	79	24	240	SEC22-T01N-R14E
AMC 048126	CHIEF #4	25	80	24	241	SEC22-T01N-R14E
AMC 048127	CHIEF #5	25	81	24	242	SEC22-T01N-R14E
AMC 048128	CHIEF #6	25	82	24	243	SEC22-T01N-R14E
AMC 048129 J	RESCUE MILL	270	576			SEC16-T01N-R15E
AMC 049306 —	IL 75	216	443			SEC35-T01N-R14E
AMC 049308 —	IL 77	216	445			SEC35-T01N-R14E
AMC 049312 7	IL 81	216	449			SEC35-T01N-R14E
AMC 049313	IL 82	216	450			SEC35-T01N-R14E
AMC 049314 J	IL 88	216	516			SEC03-T01S-R14E
AMC 049316 ←	IL 90	216	518			SEC03-T01S-R14E
AMC 049318 7	IL 92	216	520			SEC03-T01S-R14E
AMC 049319 J	IL 93	216	521			SEC03-T01S-R14E

Date: 2/13/2017

RECEIVED  
BLM AZ STATE OFFICE

## EXHIBIT A

County: Gila

State: AZ

BLM Serial #	Claim Name	Original Recording		Amended Recording		Location
		Recording #	Page #	Recording #	Page #	
AMC 049320	IL 94	216	522			SEC03-T01S-R14E
AMC 049329	IL 103	216	531			SEC03-T01S-R14E
AMC 049332	IL 108	216	536			SEC03-T01S-R14E
AMC 049333	IL 109	216	537			SEC03-T01S-R14E
AMC 049334	IL 110	216	538			SEC03-T01S-R14E
AMC 049335	IL 111	216	539			SEC03-T01S-R14E
AMC 049336	IL 112	216	540			SEC03-T01S-R14E
AMC 049337	IL 113	216	541			SEC03-T01S-R14E
AMC 049338	IL 114	216	542			SEC03-T01S-R14E
AMC 049339	IL 115	216	543			SEC03-T01S-R14E
AMC 049340	IL 116	216	544			SEC03-T01S-R14E
AMC 049341	IL 117	216	545			SEC03-T01S-R14E
AMC 049342	IL 118	216	546			SEC03-T01S-R14E
AMC 049343	IL 119	216	547			SEC03-T01S-R14E
AMC 049344	IL 120	216	550			SEC33-T01N-R14E
AMC 049345	IL 121	216	551	305	422	SEC33-T01N-R14E
AMC 049346	IL 122	216	552			SEC33-T01N-R14E
AMC 049347	IL 123	216	553	305	421	SEC33-T01N-R14E
AMC 049348	IL 124	216	554			SEC33-T01N-R14E
AMC 049349	IL 125	216	555			SEC33-T01N-R14E
AMC 049350	IL 126	216	556			SEC33-T01N-R14E
AMC 049351	IL 127	216	557			SEC33-T01N-R14E
AMC 049352	IL 128	216	558			SEC33-T01N-R14E
AMC 049353	IL 129	216	559			SEC33-T01N-R14E
AMC 049354	IL 130	216	560			SEC33-T01N-R14E
AMC 049355	IL 131	216	561			SEC33-T01N-R14E
AMC 049356	IL 132	216	562			SEC33-T01N-R14E
AMC 049357	IL 133	216	563			SEC33-T01N-R14E
AMC 049358	IL 134	216	564			SEC33-T01N-R14E
AMC 049359	IL 135	216	565			SEC33-T01N-R14E
AMC 049360	IL 136	216	566			SEC33-T01N-R14E
AMC 049361	IL 137	216	567			SEC33-T01N-R14E
AMC 049362	IL 138	216	568			SEC33-T01N-R14E
AMC 049363	IL 139	216	569			SEC33-T01N-R14E
AMC 049364	IL 143	216	573	305	420	SEC33-T01N-R14E
AMC 049365	IL 144	216	574	305	419	SEC33-T01N-R14E
AMC 049366	IL 145	216	575	305	418	SEC33-T01N-R14E
AMC 049367	IL 146	216	576			SEC33-T01N-R14E

Date: 2/13/2017

RECEIVED BLM AZ STATE OFFICE

PHOENIX, ARIZONA

2017 AUG -4 - 9 10: 09

## EXHIBIT A

County: Gila

State: AZ

BLM Serial #	Claim Name	Original Recording		Amended Recording		Location
		Recording #	Page #	Recording #	Page #	
AMC 049368	IL 147	216	577			SEC33-T01N-R14E
AMC 049373	IL 152	216	581			SEC33-T01N-R14E
AMC 049375	IL 154	216	583			SEC33-T01N-R14E
AMC 049376	IL 155	216	584			SEC33-T01N-R14E
AMC 049377	IL 156	216	585			SEC33-T01N-R14E
AMC 049378	IL 157	216	586			SEC33-T01N-R14E
AMC 049379	IL 158	216	587			SEC33-T01N-R14E
AMC 049380	IL 159	216	588			SEC33-T01N-R14E
AMC 049381	IL 160	216	589			SEC33-T01N-R14E
AMC 049382	IL 161	216	590			SEC33-T01N-R14E
AMC 049383	IL 162	216	591			SEC33-T01N-R14E
AMC 049385	IL 168	216	597	305	417	SEC33-T01N-R14E
AMC 049409	IL 200	216	548			SEC03-T01S-R14E
AMC 049410	IL 201	216	549			SEC04-T01S-R14E
AMC 049411	IL 202	230	605			SEC04-T01S-R14E
AMC 049412	IL 203	230	606			SEC04-T01S-R14E
AMC 049413	IL 204	230	607			SEC04-T01S-R14E
AMC 049414	IL 205	230	608			SEC03-T01S-R14E
AMC 049415	IL 206	230	609			SEC04-T01S-R14E
AMC 049416	IL 207	230	610			SEC04-T01S-R14E
AMC 049417	IL 208	230	611			SEC04-T01S-R14E
AMC 049418	IL 209	230	612			SEC04-T01S-R14E
AMC 049419	IL 210	230	613			SEC33-T01N-R14E
AMC 049420	IL 211	230	614			SEC33-T01N-R14E
AMC 049421	IL 212	230	615			SEC33-T01N-R14E
AMC 049422	IL 213	230	616			SEC33-T01N-R14E
AMC 049423	IL 214	230	617			SEC33-T01N-R14E
AMC 049424	IL 215	230	618			SEC33-T01N-R14E
AMC 049425	IL 216	230	619			SEC33-T01N-R14E
AMC 049426	IL 217	230	620			SEC33-T01N-R14E
AMC 049427	IL 218	230	621			SEC04-T01S-R14E
AMC 049428	IL 219	230	622			SEC04-T01S-R14E
AMC 049429	IL 304	299	216			SEC03-T01S-R14E
AMC 049430	IL 305	299	217			SEC03-T01S-R14E
AMC 049431	IL 306	299	218			SEC03-T01S-R14E
AMC 049432	IL 307	299	219			SEC03-T01S-R14E
AMC 049433	IL 308	299	220			SEC03-T01S-R14E
AMC 049434	IL 309	299	221			SEC04-T01S-R14E

Date: 2/13/2017

RECEIVED  
BLM AZ STATE OFFICE

## EXHIBIT A

County: Gila

State: AZ

BLM Serial #	Claim Name	Original Recording		Amended Recording		Location
		Recording #	Page #	Recording #	Page #	
AMC 049436 7	IL 311	305	415			SEC33-T01N-R14E
AMC 049437	IL 312	305	416			SEC33-T01N-R14E
AMC 049438 J	IL 313	308	973			SEC03-T01S-R14E
AMC 049453 ↖	RIDGE 15	344	656			SEC36-T01N-R14E
AMC 049476 7	RALSTON 15	337	61			SEC13-T01N-R14E
AMC 049477	RALSTON 16	337	63			SEC13-T01N-R14E
AMC 049478 J	RALSTON 17	337	65			SEC13-T01N-R14E
AMC 049486 7	RALSTON 25	337	81			SEC13-T01N-R14E
AMC 049487	RALSTON 26	337	83			SEC13-T01N-R14E
AMC 049488	RALSTON 27	337	85			SEC13-T01N-R14E
AMC 049489	RALSTON 28	337	87			SEC13-T01N-R14E
AMC 049490	RALSTON 29	337	89			SEC13-T01N-R14E
AMC 049491	RALSTON 30	337	91			SEC13-T01N-R14E
AMC 049492 J	RALSTON 31	337	845			SEC13-T01N-R14E
AMC 049498 7	RALSTON 37	337	857			SEC13-T01N-R14E
AMC 049499	RALSTON 38	337	859			SEC13-T01N-R14E
AMC 049500	RALSTON 39	337	861			SEC13-T01N-R14E
AMC 049501	RALSTON 40	337	863			SEC13-T01N-R14E
AMC 049502	RALSTON 41	337	865			SEC13-T01N-R14E
AMC 049503	RALSTON 42	337	867			SEC13-T01N-R14E
AMC 049504 J	RALSTON 43	337	869			SEC13-T01N-R14E
AMC 049511 7	RALSTON 50	337	883			SEC13-T01N-R14E
AMC 049512	RALSTON 51	337	885			SEC13-T01N-R14E
AMC 049513 J	RALSTON 52	337	887			SEC13-T01N-R14E
AMC 049524 7	RALSTON 63	337	909			SEC13-T01N-R14E
AMC 049525	RALSTON 64	337	911			SEC14-T01N-R14E
AMC 049526	RALSTON 65	337	913			SEC14-T01N-R14E
AMC 049527 J	RALSTON 66	337	915			SEC14-T01N-R14E
AMC 049535 7	RALSTON 74	337	931			SEC14-T01N-R14E
AMC 049536	RALSTON 75	337	933			SEC14-T01N-R14E
AMC 049537	RALSTON 76	337	935			SEC14-T01N-R14E
AMC 049538	RALSTON 77	337	937			SEC14-T01N-R14E
AMC 049539 J	RALSTON 78	337	939			SEC14-T01N-R14E
AMC 049542 7	RALSTON 81	337	945			SEC14-T01N-R14E
AMC 049543	RALSTON 82	337	947			SEC14-T01N-R14E
AMC 049544 J	RALSTON 83	337	949			SEC14-T01N-R14E
AMC 049577 J	WEBSTER 1	320	548			SEC13-T01N-R14E
AMC 049578 J	WEBSTER 2	320	550			SEC13-T01N-R14E

Date: 2/13/2017

PHOENIX, ARIZONA

2017 AUG -4 10:09

RECEIVED  
BLM AZ STATE OFFICE

## EXHIBIT A

County: Gila

State: AZ

BLM Serial #	Claim Name	Original Recording		Amended Recording		Location
		Recording #	Page #	Recording #	Page #	
AMC 049579	WEBSTER 3	320	552			SEC13-T01N-R14E
AMC 049580	WEBSTER 4	320	554			SEC13-T01N-R14E
AMC 049581	WEBSTER 5	320	556			SEC13-T01N-R14E
AMC 049582	WEBSTER 6	320	558			SEC13-T01N-R14E
AMC 049583	WEBSTER 7	320	560			SEC13-T01N-R14E
AMC 049584	WEBSTER 8	320	562			SEC13-T01N-R14E
AMC 049585	WEBSTER 9	320	564			SEC13-T01N-R14E
AMC 049586	WEBSTER 10	320	566			SEC13-T01N-R14E
AMC 049587	WEBSTER 11	320	568			SEC13-T01N-R14E
AMC 049588	WEBSTER 12	320	570			SEC13-T01N-R14E
AMC 049589	WEBSTER 13	320	572			SEC13-T01N-R14E
AMC 049590	WEBSTER 14	320	574			SEC13-T01N-R14E
AMC 049591	WEBSTER 15	320	576			SEC13-T01N-R14E
AMC 049592	WEBSTER 16	320	578			SEC13-T01N-R14E
AMC 049593	WEBSTER 17	320	580			SEC13-T01N-R14E
AMC 049594	WEBSTER 18	320	582			SEC13-T01N-R14E
AMC 049595	WEBSTER 19	320	584			SEC13-T01N-R14E
AMC 049596	WEBSTER 20	320	586			SEC13-T01N-R14E
AMC 049597	WEBSTER 21	320	588			SEC13-T01N-R14E
AMC 049598	WEBSTER 22	320	590			SEC13-T01N-R14E
AMC 049599	WEBSTER 23	320	592			SEC13-T01N-R14E
AMC 049600	WEBSTER 24	320	594			SEC13-T01N-R14E
AMC 049601	WEBSTER 25	320	596			SEC13-T01N-R14E
AMC 049602	WEBSTER 26	320	598			SEC13-T01N-R14E
AMC 049603	WEBSTER 27	320	600			SEC13-T01N-R14E
AMC 049604	WEBSTER 28	320	602			SEC13-T01N-R14E
AMC 049605	WEBSTER 29	320	604			SEC13-T01N-R14E
AMC 049606	WEBSTER 30	320	606			SEC13-T01N-R14E
AMC 049607	WEBSTER 31	320	608			SEC13-T01N-R14E
AMC 049608	WEBSTER 32	320	610			SEC13-T01N-R14E
AMC 049609	WEBSTER 33	320	612			SEC13-T01N-R14E
AMC 049610	WEBSTER 34	320	614			SEC13-T01N-R14E
AMC 049611	WEBSTER 35	320	616			SEC13-T01N-R14E
AMC 049612	WEBSTER 36	320	618			SEC13-T01N-R14E
AMC 049613	WEBSTER 37	320	620			SEC13-T01N-R14E
AMC 049614	WEBSTER 38	320	622			SEC13-T01N-R14E
AMC 049615	WEBSTER 39	320	624			SEC13-T01N-R14E
AMC 049616	WEBSTER 40	320				SEC13-T01N-R14E

Date: 2/13/2017

RECEIVED  
BLM AZ STATE OFFICE  
2017 AUG -4 A 10:09  
PHOENIX, ARIZONA

## EXHIBIT A

County: Gila

State: AZ

BLM Serial #	Claim Name	Original Recording		Amended Recording		Location
		Recording #	Page #	Recording #	Page #	
AMC 049617	WEBSTER 41	320	628			SEC13-T01N-R14E
AMC 049618	WEBSTER 42	320	630			SEC13-T01N-R14E
AMC 049619	WEBSTER 43	320	632			SEC13-T01N-R14E
AMC 049620	WEBSTER 44	320	634			SEC13-T01N-R14E
AMC 049621	WEBSTER 45	320	636			SEC13-T01N-R14E
AMC 049622	WEBSTER 46	320	638			SEC13-T01N-R14E
AMC 049623	WEBSTER 47	323	813			SEC13-T01N-R14E
AMC 049624	WEBSTER 48	323	814			SEC13-T01N-R14E
AMC 051319	JOAN MILL SITE 25	288	737	291	81	SEC36-T01N-R14E
AMC 051320	JOAN MILL SITE 34	288	746	637	799	SEC35-T01N-R14E
AMC 051321	JOAN MILL SITE 42	288	754	637	802	SEC35-T01N-R14E
AMC 051322	JOAN MILL SITE 43	288	755	637	805	SEC35-T01N-R14E
AMC 051323	JOAN MILL SITE 48	288	760	637	808	SEC35-T01N-R14E
AMC 051324	JOAN MILL SITE 49	288	761	637	811	SEC35-T01N-R14E
AMC 051325	JOAN MILL SITE 53	288	765	637	814	SEC35-T01N-R14E
AMC 051326	JOAN MILL SITE 54	288	766	637	817	SEC35-T01N-R14E
AMC 052072	G E 1	214	466	558	577	SEC17-T01N-R15E
AMC 052073	G E 2	214	467	558	580	SEC17-T01N-R15E
AMC 052074	G E 3	214	468	558	583	SEC17-T01N-R15E
AMC 052075	G E 4	214	469	558	586	SEC17-T01N-R15E
AMC 052076	G E 5	214	470	558	589	SEC17-T01N-R15E
AMC 052077	G E 6	214	471	558	592	SEC17-T01N-R15E
AMC 052078	G E 7	214	472	558	595	SEC17-T01N-R15E
AMC 052079	G E 8	214	473	558	598	SEC17-T01N-R15E
AMC 052080	G E 9	214	474	558	601	SEC17-T01N-R15E
AMC 052081	G E 10	214	475	558	604	SEC17-T01N-R15E
AMC 052082	G E 11	214	476			SEC18-T01N-R15E
AMC 052083	G E 12	214	477			SEC18-T01N-R15E
AMC 052084	G E 13	214	478			SEC18-T01N-R15E
AMC 052088	DIVIDE #2	36	522	261	437	SEC14-T01N-R14E
AMC 052090	DIVIDE #4	36	524	261	441	SEC13-T01N-R14E
AMC 052091	DIVIDE #5	36	525	261	443	SEC13-T01N-R14E
AMC 052092	DIVIDE #6	36	526	261	445	SEC13-T01N-R14E
AMC 052093	DIVIDE #7	36	527	261	447	SEC13-T01N-R14E
AMC 052094	DIVIDE #8	36	528	261	449	SEC14-T01N-R14E
AMC 052095	DIVIDE #9	36	529	261	451	SEC14-T01N-R14E
AMC 052096	DIVIDE #10	36	530	261	453	SEC13-T01N-R14E
AMC 052097	DIVIDE #11	36	564	261	455	SEC13-T01N-R14E

Date: 2/13/2017

RECEIVED  
 BLM AZ STATE OFFICE  
 2017 AUG -4 10:05  
 PHOENIX, ARIZONA

## EXHIBIT A

County: Gila

State: AZ

BLM Serial #	Claim Name	Original Recording		Amended Recording		Location
		Recording #	Page #	Recording #	Page #	
AMC 052103	LUCHILLA	22	76	75	164	SEC13-T01N-R14E
AMC 052104	LUCHILLA No. 2	18	56	75	163	SEC13-T01N-R14E
AMC 052105	LUCHILLA No. 3	48	236	76	307	SEC13-T01N-R14E
AMC 052106	LUCHILLA FRACTION	38	624	42	167	SEC13-T01N-R14E
AMC 052107	RAVEN	22	77	82	150	SEC13-T01N-R14E
AMC 052108	MANZANITA NO. 2	17	85	75	162	SEC13-T01N-R14E
AMC 052109	MANZANITA NO. 3	18	17	82	148	SEC13-T01N-R14E
AMC 052110	I. C.	36	548	75	161	SEC13-T01N-R14E
AMC 052111	I. C. #2	47	438			SEC13-T01N-R14E
AMC 052112	GOLD COIN NO. 2	46	470	82	152	SEC13-T01N-R14E
AMC 052113	GOLD COIN NO. 4	48	187	82	151	SEC13-T01N-R14E
AMC 052114	BLACK EAGLE NO. 1	48	169	82	149	SEC13-T01N-R14E
AMC 052115	GOLD BAR NO. 1	48	446			SEC13-T01N-R14E
AMC 052116	GOLD BAR #2	48	447			SEC13-T01N-R14E
AMC 052121	RALSTON 3	261	459			SEC13-T01N-R14E
AMC 052122	RALSTON 4	261	460			SEC13-T01N-R14E
AMC 052123	RALSTON 5	261	461			SEC13-T01N-R14E
AMC 052124	RALSTON 6	261	462			SEC13-T01N-R14E
AMC 052126	RALSTON 8	261	464			SEC14-T01N-R14E
AMC 052132	1511551	303	639			SEC15-T01N-R15.5E
AMC 052133	1511552	303	640			SEC15-T01N-R15.5E
AMC 052134	2211551	303	641			SEC15-T01N-R15.5E
AMC 052138	2211555	303	645			SEC22-T01N-R15.5E
AMC 052141	2211558	303	648			SEC22-T01N-R15.5E
AMC 052172	2711553	303	676			SEC22-T01N-R15.5E
AMC 052173	HOOPES #3	2	232	295	546	SEC05-T01N-R15E
AMC 052174	HOOPES #4	2	233	295	548	SEC05-T01N-R15E
AMC 052175	HOOPES #5	2	234	295	550	SEC31-T02N-R15E
AMC 052176	HOOPES #6	2	235	295	552	SEC31-T02N-R15E
AMC 052177	PINK LIMESTONE #1	170	534	295	537	SEC31-T02N-R15E
AMC 052178	PINK LIMESTONE #2	170	535	295	539	SEC31-T02N-R15E
AMC 052179	PINK LIMESTONE 3	295	541			SEC31-T02N-R15E
AMC 052180	PINK LIMESTONE 4	295	542			SEC31-T02N-R15E
AMC 052181	PINK LIMESTONE 5	295	543			SEC31-T02N-R15E
AMC 052182	PINK LIMESTONE 6	295	544			SEC31-T02N-R15E
AMC 052183	PINK LIMESTONE 7	295	545			SEC31-T02N-R15E
AMC 052184	CONCHO No. 3	35	172	211	71	SEC33-T01N-R14E
AMC 052185	CONCHO No. 4	35	173	211	73	SEC33-T01N-R14E

Date: 2/13/2017

PHOENIX, ARIZONA

2017 AUG -4 A 10: 05

BLM AZ STATE OFFICE



## EXHIBIT A

County: Gila

State: AZ

BLM Serial #	Claim Name	Original Recording		Amended Recording		Location
		Recording #	Page #	Recording #	Page #	
AMC 052188	BLUE BIRD	46	580			SEC02-T01S-R14E
AMC 052190	BUSY BEE	48	287	301	927	SEC34-T01N-R14E
AMC 052192	ROSCOE #3	69	76			SEC33-T01N-R14E
AMC 052194	ROSCOE #9	69	425			SEC33-T01N-R14E
AMC 052195	CLAY NO. 3	176	103	301	929	SEC34-T01N-R14E
AMC 052197	CLAY NO. 5	176	105	299	163	SEC03-T01S-R14E
AMC 052198	CLAY NO. 6	201	571			SEC03-T01S-R14E
AMC 052203	CLAY 11	205	359			SEC33-T01N-R14E
AMC 052204	CLAY 12	205	360			SEC03-T01S-R14E
AMC 052205	CLAY 13	205	613			SEC03-T01S-R14E
AMC 052206	CLAY 14	205	614			SEC03-T01S-R14E
AMC 052207	CLAY 15	205	615			SEC03-T01S-R14E
AMC 052208	CLAY 16	205	616	299	165	SEC03-T01S-R14E
AMC 052209	CLAY 17	205	617			SEC03-T01S-R14E
AMC 052210	CLAY 18	205	618			SEC02-T01S-R14E
AMC 052215	ROBBY	192	289			SEC35-T01N-R14E
AMC 052217	JANET	192	291			SEC35-T01N-R14E
AMC 052220	ROSCOE 10	207	85			SEC33-T01N-R14E
AMC 052221	ROSCOE 11	205	355			SEC33-T01N-R14E
AMC 052222	ROSCOE 12	205	356			SEC33-T01N-R14E
AMC 052223	ROSCOE 13	205	357			SEC33-T01N-R14E
AMC 052224	ROSCOE 14	206	455	208	201	SEC33-T01N-R14E
AMC 052226	BOSCOE 1	207	76			SEC33-T01N-R14E
AMC 052227	BOSCOE 2	207	77			SEC33-T01N-R14E
AMC 052228	BOSCOE 3	205	351	207	78	SEC33-T01N-R14E
AMC 052229	BOSCOE 4	207	79			SEC33-T01N-R14E
AMC 052230	BOSCOE 5	205	353			SEC33-T01N-R14E
AMC 052231	BOSCOE 6	207	80			SEC33-T01N-R14E
AMC 052232	BOSCOE 7	207	81			SEC33-T01N-R14E
AMC 052233	BOSCOE 8	207	82			SEC33-T01N-R14E
AMC 052234	BOSCOE 9	207	83			SEC33-T01N-R14E
AMC 052235	BOSCOE 10	207	84	208	200	SEC33-T01N-R14E
AMC 052236	BOSCOE 24	207	106			SEC33-T01N-R14E
AMC 052237	BOSCOE 25	208	202			SEC33-T01N-R14E
AMC 052238	ROBBY ANNEX	207	86			SEC35-T01N-R14E
AMC 052239	SUNSHINE ANNEX	207	87			SEC02-T01S-R14E
AMC 052240	MILLY ANNEX	207	88			SEC35-T01N-R14E
AMC 052241	LADY BIRD VISTA 1	224	450	757	305	SEC02-T01S-R14E

Date: 2/13/2017

RECEIVED  
BLM AZ STATE OFFICE  
2017 AUG - 4 10 05  
PHOENIX, ARIZONA

## EXHIBIT A

County: Gila

State: AZ

BLM Serial #	Claim Name	Original Recording		Amended Recording		Location
		Recording #	Page #	Recording #	Page #	
AMC 052242 ✓	STANDARD NO. 15	227	483			SEC33-T01N-R14E
AMC 052246 7	BILL SHAFT NO. 3	37	562	76	60	SEC34-T01N-R14E
AMC 052247	BILL SHAFT NO. 4	37	563	76	61	SEC34-T01N-R14E
AMC 052248 J	BILL SHAT NO. 5	37	564	76	62	SEC34-T01N-R14E
AMC 052259 7	Mgo #One	170	532			SEC31-T02N-R15E
AMC 052260	Mgo # 2	170	533			SEC31-T02N-R15E
AMC 052261	Mgo 3	295	554			SEC31-T02N-R15E
AMC 052262	Mgo 4	295	555			SEC31-T02N-R15E
AMC 052263	Mgo 5	314	487			SEC31-T02N-R15E
AMC 052264 J	HOOPES PLACER NO. 2	190	347			SEC31-T02N-R15E
AMC 097788 7	F.C. NO. 5	494	457			SEC14-T01N-R14E
AMC 097789	F.C. NO. 6	494	459			SEC14-T01N-R14E
AMC 097790	F.C. NO. 7	494	461			SEC14-T01N-R14E
AMC 097791	F.C. NO. 8	494	463			SEC14-T01N-R14E
AMC 097792 J	F.C. NO. 9	494	465			SEC14-T01N-R14E
AMC 097793 J	F.C. NO. 10	494	467			SEC14-T01N-R14E
AMC 131768 7	KAY 142	536	11			SEC09-T01N-R14E
AMC 131769 J	KAY 143	536	13			SEC10-T01N-R14E
AMC 265777 —	CHIEF FRACTION	694	559			SEC22-T01N-R14E
AMC 293003 —	AUGUST MINE FRACTION	757	303			SEC02-T01S-R14E
AMC 299053 7	CCWC-1	779	948			SEC10-T01N-R14E
AMC 299054	CCWC-2	779	950			SEC10-T01N-R14E
AMC 299055	CCWC-3	779	952			SEC10-T01N-R14E
AMC 299056	CCWC-4	779	955			SEC10-T01N-R14E
AMC 299057	CCWC-5	779	958			SEC10-T01N-R14E
AMC 299058	CCWC-6	779	961			SEC10-T01N-R14E
AMC 299059	CCWC-7	779	964			SEC10-T01N-R14E
AMC 299060	CCWC-8	779	967			SEC10-T01N-R14E
AMC 299061	CCWC-9	779	970			SEC10-T01N-R14E
AMC 299062	CCWC-10	779	973			SEC15-T01N-R14E
AMC 299063	CCWC-11	779	976			SEC15-T01N-R14E
AMC 299064	CCWC-12	779	979			SEC10-T01N-R14E
AMC 299065	CCWC-13	779	982			SEC14-T01N-R14E
AMC 299066	CCWC-14	779	985			SEC14-T01N-R14E
AMC 299067	CCWC-15	779	988			SEC14-T01N-R14E
AMC 299068	CCWC-16	779	991			SEC14-T01N-R14E
AMC 299069	CCWC-17	779	993			SEC14-T01N-R14E

Date: 2/13/2017

RECEIVED  
BLM AZ STATE OFFICE

## EXHIBIT A

County: Gila

State: AZ

BLM Serial #	Claim Name	Original Recording		Amended Recording		Location
		Recording #	Page #	Recording #	Page #	
AMC 299070 7	CCWC-18	779	996			SEC14-T01N-R14E
AMC 299071	CCWC-19	779	999			SEC14-T01N-R14E
AMC 299072 J	CCWC-20	780	01			SEC14-T01N-R14E
AMC 303011 -	CMC-OX 001	793	262			SEC03-T01S-R14E
AMC 308180 }	CMHR-2611557	809	724			SEC26-T01N-R15.5E
AMC 308181 }	CMHR-2611558	809	726			SEC26-T01N-R15.5E
AMC 309608 -	MGO # 6	818	671			SEC31-T02N-R15E
AMC 312258 7	CMC-OX 010	823	821	95-660969		SEC03-T01S-R14E
AMC 312259	CMC-OX 011	823	824	95-660970		SEC03-T01S-R14E
AMC 312260	CMC-OX 012	823	827	95-660971		SEC03-T01S-R14E
AMC 312261	CMC-OX 013	823	830	95-660972		SEC03-T01S-R14E
AMC 312262 J	CMC-OX 014	823	833	95-660973		SEC03-T01S-R14E
AMC 327729 7	FUTURE 81 MILL SITE	93-637322				SEC21-T01N-R14E
AMC 327730	FUTURE 82 MILL SITE	93-637323				SEC21-T01N-R14E
AMC 327731	FUTURE 83 MILL SITE	93-637324				SEC21-T01N-R14E
AMC 327732	FUTURE 84 MILL SITE	93-637325				SEC21-T01N-R14E
AMC 327733	FUTURE 85 MILL SITE	93-637326				SEC21-T01N-R14E
AMC 327734	FUTURE 86 MILL SITE	93-637327				SEC21-T01N-R14E
AMC 327735	FUTURE 87 MILL SITE	93-637328				SEC21-T01N-R14E
AMC 327736	FUTURE 88 MILL SITE	93-637329				SEC21-T01N-R14E
AMC 327737	FUTURE 89 MILL SITE	93-637330				SEC21-T01N-R14E
AMC 327738	FUTURE 90 MILL SITE	93-637331				SEC21-T01N-R14E
AMC 327739	FUTURE 91 MILL SITE	93-637332				SEC21-T01N-R14E
AMC 327740	FUTURE 92 MILL SITE	93-637333				SEC21-T01N-R14E
AMC 327741	FUTURE 93 MILL SITE	93-637334				SEC21-T01N-R14E
AMC 327742	FUTURE 94 MILL SITE	93-637335				SEC28-T01N-R14E
AMC 327743	FUTURE 95 MILL SITE	93-637336				SEC28-T01N-R14E
AMC 327744	FUTURE 96 MILL SITE	93-637337				SEC28-T01N-R14E
AMC 327745	FUTURE 97 MILL SITE	93-637338				SEC28-T01N-R14E
AMC 327746	FUTURE 98 MILL SITE	93-637339				SEC21-T01N-R14E
AMC 327747	FUTURE 99 MILL SITE	93-637340				SEC21-T01N-R14E
AMC 327748	FUTURE 100 MILL SITE	93-637341				SEC21-T01N-R14E
AMC 327749	FUTURE 101 MILL SITE	93-637342				SEC21-T01N-R14E
AMC 327750	FUTURE 102 MILL SITE	93-637343				SEC21-T01N-R14E
AMC 327751	FUTURE 103 MILL SITE	93-637344				SEC21-T01N-R14E
AMC 327752 J	FUTURE 104 MILL SITE	93-637345				SEC21-T01N-R14E

Date: 2/13/2017

PHOENIX, ARIZONA

2017 AUG - 4 10 04

RECEIVED  
BLM AZ STATE OFFICE

## EXHIBIT A

County: Gila

State: AZ

<u>BLM Serial #</u>	<u>Claim Name</u>	<u>Original Recording</u>		<u>Amended Recording</u>		<u>Location</u>
		<u>Recording #</u>	<u>Page #</u>	<u>Recording #</u>	<u>Page #</u>	
AMC 327753 7	FUTURE 105 MILL SITE	93-637346				SEC21-T01N-R14E
AMC 327755 4	FUTURE 107 MILL SITE	93-637348				SEC21-T01N-R14E
AMC 327756	FUTURE 108 MILL SITE	93-637349				SEC21-T01N-R14E
AMC 327757	FUTURE 109 MILL SITE	93-637350				SEC21-T01N-R14E
AMC 327758	FUTURE 110 MILL SITE	93-637351				SEC21-T01N-R14E
AMC 327759	FUTURE 111 MILL SITE	93-637352				SEC28-T01N-R14E
AMC 327760	FUTURE 112 MILL SITE	93-637353				SEC28-T01N-R14E
AMC 327761	FUTURE 113 MILL SITE	93-637354				SEC28-T01N-R14E
AMC 327762	FUTURE 114 MILL SITE	93-637355				SEC28-T01N-R14E
AMC 327763	FUTURE 115 MILL SITE	93-637356				SEC22-T01N-R14E
AMC 327764	FUTURE 116 MILL SITE	93-637357				SEC22-T01N-R14E
AMC 327765	FUTURE 117 MILL SITE	93-637358				SEC22-T01N-R14E
AMC 327766	FUTURE 118 MILL SITE	93-637359				SEC22-T01N-R14E
AMC 327767	FUTURE 119 MILL SITE	93-637360				SEC22-T01N-R14E
AMC 327768	FUTURE 120 MILL SITE	93-637361				SEC22-T01N-R14E
AMC 327769	FUTURE 121 MILL SITE	93-637362				SEC22-T01N-R14E
AMC 327770	FUTURE 122 MILL SITE	93-637363				SEC22-T01N-R14E
AMC 327771	FUTURE 123 MILL SITE	93-637364				SEC22-T01N-R14E
AMC 327772	FUTURE 124 MILL SITE	93-637365				SEC22-T01N-R14E
AMC 327773	FUTURE 125 MILL SITE	93-637366				SEC22-T01N-R14E
AMC 327774	FUTURE 126 MILL SITE	93-637367				SEC22-T01N-R14E
AMC 327775	FUTURE 127 MILL SITE	93-637368				SEC22-T01N-R14E
AMC 327776	FUTURE 128 MILL SITE	93-637369				SEC27-T01N-R14E
AMC 327777	FUTURE 129 MILL SITE	93-637370				SEC27-T01N-R14E
AMC 327778	FUTURE 130 MILL SITE	93-637371				SEC27-T01N-R14E

Date: 2/13/2017

RECEIVED  
BLM AZ STATE OFFICE  
2017 AUG -4 A 10:04  
PHOENIX, ARIZONA

## EXHIBIT A

County: Gila

State: AZ

<u>BLM Serial #</u>	<u>Claim Name</u>	<u>Original Recording</u>		<u>Amended Recording</u>		<u>Location</u>
		<u>Recording #</u>	<u>Page #</u>	<u>Recording #</u>	<u>Page #</u>	
AMC 327779	FUTURE 131 MILL SITE	93-637372				SEC27-T01N-R14E
AMC 327780	FUTURE 132 MILL SITE	93-637373				SEC22-T01N-R14E
AMC 327781	FUTURE 133 MILL SITE	93-637374				SEC22-T01N-R14E
AMC 327782	FUTURE 134 MILL SITE	93-637375				SEC22-T01N-R14E
AMC 327783	FUTURE 135 MILL SITE	93-637376				SEC22-T01N-R14E
AMC 327784	FUTURE 136 MILL SITE	93-637377				SEC22-T01N-R14E
AMC 327785	FUTURE 137 MILL SITE	93-637378				SEC22-T01N-R14E
AMC 327786	FUTURE 138 MILL SITE	93-637379				SEC22-T01N-R14E
AMC 327787	FUTURE 139 MILL SITE	93-637380				SEC22-T01N-R14E
AMC 327788	FUTURE 140 MILL SITE	93-637381				SEC22-T01N-R14E
AMC 327789	FUTURE 141 MILL SITE	93-637382				SEC22-T01N-R14E
AMC 327790	FUTURE 142 MILL SITE	93-637383				SEC22-T01N-R14E
AMC 327791	FUTURE 143 MILL SITE	93-637384				SEC22-T01N-R14E
AMC 327792	FUTURE 144 MILL SITE	93-637385				SEC22-T01N-R14E
AMC 327793	FUTURE 145 MILL SITE	93-637386				SEC27-T01N-R14E
AMC 327794	FUTURE 146 MILL SITE	93-637387				SEC27-T01N-R14E
AMC 327795	FUTURE 147 MILL SITE	93-637388				SEC27-T01N-R14E
AMC 327796	FUTURE 148 MILL SITE	93-637389				SEC27-T01N-R14E
AMC 327797	FUTURE 149 MILL SITE	93-637390				SEC22-T01N-R14E
AMC 327798	FUTURE 150 MILL SITE	93-637391				SEC22-T01N-R14E
AMC 327799	FUTURE 151 MILL SITE	93-637392				SEC22-T01N-R14E
AMC 327800	FUTURE 152 MILL SITE	93-637393				SEC22-T01N-R14E
AMC 327801	FUTURE 153 MILL SITE	93-637394				SEC22-T01N-R14E
AMC 327802	FUTURE 154 MILL SITE	93-637395				SEC22-T01N-R14E
AMC 327803	FUTURE 155 MILL SITE	93-637396				SEC22-T01N-R14E

Date: 2/13/2017

RECEIVED  
BLM AZ STATE OFFICE

PHOENIX, ARIZONA  
2017 AUG - 4 A 10 09

## EXHIBIT A

County: Gila

State: AZ

<u>BLM Serial #</u>	<u>Claim Name</u>	<u>Original Recording</u>		<u>Amended Recording</u>		<u>Location</u>
		<u>Recording #</u>	<u>Page #</u>	<u>Recording #</u>	<u>Page #</u>	
AMC 327804	FUTURE 156 MILL SITE	93-637397				SEC22-T01N-R14E
AMC 327805	FUTURE 157 MILL SITE	93-637398				SEC22-T01N-R14E
AMC 327810	FUTURE 162 MILL SITE	93-637403				SEC27-T01N-R14E
AMC 327811	FUTURE 163 MILL SITE	93-637404				SEC27-T01N-R14E
AMC 327812	FUTURE 164 MILL SITE	93-637405				SEC27-T01N-R14E
AMC 327813	FUTURE 165 MILL SITE	93-637406				SEC27-T01N-R14E
AMC 327814	FUTURE 166 MILL SITE	93-637407				SEC22-T01N-R14E
AMC 327815	FUTURE 167 MILL SITE	93-637408				SEC22-T01N-R14E
AMC 327816	FUTURE 168 MILL SITE	93-637409				SEC22-T01N-R14E
AMC 327817	FUTURE 169 MILL SITE	93-637410				SEC22-T01N-R14E
AMC 327818	FUTURE 170 MILL SITE	93-637411				SEC22-T01N-R14E
AMC 327819	FUTURE 171 MILL SITE	93-637412				SEC22-T01N-R14E
AMC 327820	FUTURE 172 MILL SITE	93-637413				SEC22-T01N-R14E
AMC 327821	FUTURE 173 MILL SITE	93-637414				SEC22-T01N-R14E
AMC 327822	FUTURE 174 MILL SITE	93-637415				SEC22-T01N-R14E
AMC 327827	FUTURE 179 MILL SITE	93-637420				SEC27-T01N-R14E
AMC 327828	FUTURE 180 MILL SITE	93-637421				SEC27-T01N-R14E
AMC 327829	FUTURE 181 MILL SITE	93-637422				SEC27-T01N-R14E
AMC 327830	FUTURE 182 MILL SITE	93-637423				SEC27-T01N-R14E
AMC 327831	FUTURE 183 MILL SITE	93-637424				SEC22-T01N-R14E
AMC 327832	FUTURE 184 MILL SITE	93-637425				SEC22-T01N-R14E
AMC 327833	FUTURE 185 MILL SITE	93-637426				SEC22-T01N-R14E
AMC 327834	FUTURE 186 MILL SITE	93-637427				SEC22-T01N-R14E
AMC 327835	FUTURE 187 MILL SITE	93-637428				SEC22-T01N-R14E
AMC 327836	FUTURE 188 MILL SITE	93-637429				SEC22-T01N-R14E

Date: 2/13/2017

RECEIVED  
 BLM AZ STATE OFFICE  
 PHOENIX, ARIZONA  
 2017 AUG - 4 A 10:04

## EXHIBIT A

County: Gila

State: AZ

<u>BLM Serial #</u>	<u>Claim Name</u>	<u>Original Recording</u>		<u>Amended Recording</u>		<u>Location</u>
		<u>Recording #</u>	<u>Page #</u>	<u>Recording #</u>	<u>Page #</u>	
AMC 327837 7	FUTURE 189 MILL SITE	93-637430				SEC22-T01N-R14E
AMC 327838	FUTURE 190 MILL SITE	93-637431				SEC22-T01N-R14E
AMC 327839	FUTURE 191 MILL SITE	93-637432				SEC22-T01N-R14E
AMC 327840	FUTURE 192 MILL SITE	93-637433				SEC22-T01N-R14E
AMC 327841 /	FUTURE 193 MILL SITE	93-637434				SEC22-T01N-R14E
AMC 327843 7	FUTURE 195 MILL SITE	93-637436				SEC22-T01N-R14E
AMC 327844	FUTURE 196 MILL SITE	93-637437				SEC27-T01N-R14E
AMC 327845	FUTURE 197 MILL SITE	93-637438				SEC27-T01N-R14E
AMC 327846	FUTURE 198 MILL SITE	93-637439				SEC27-T01N-R14E
AMC 327847	FUTURE 199 MILL SITE	93-637440				SEC27-T01N-R14E
AMC 327848	FUTURE 200 MILL SITE	93-637441				SEC28-T01N-R14E
AMC 327849	FUTURE 201 MILL SITE	93-637442				SEC28-T01N-R14E
AMC 327850	FUTURE 202 MILL SITE	93-637443				SEC27-T01N-R14E
AMC 327851	FUTURE 203 MILL SITE	93-637444				SEC27-T01N-R14E
AMC 327852	FUTURE 204 MILL SITE	93-637445				SEC27-T01N-R14E
AMC 327854	FUTURE 206 MILL SITE	93-637447				SEC27-T01N-R14E
AMC 327855 /	FUTURE 207 MILL SITE	93-637448				SEC27-T01N-R14E
AMC 330826 —	CMC-OX 015	94-647102				SEC02-T01S-R14E
AMC 330834 —	CMC-OX 023	94-647110				SEC02-T01S-R14E
AMC 333430 7	QUARTZ SITE 102	95-660238				SEC21-T01N-R14E
AMC 333431	QUARTZ SITE 103	95-660239				SEC21-T01N-R14E
AMC 333432	QUARTZ SITE 104	95-660240				SEC21-T01N-R14E
AMC 333433	QUARTZ SITE 105	95-660241				SEC21-T01N-R14E
AMC 333434	QUARTZ SITE 106	95-660242				SEC21-T01N-R14E
AMC 333435	QUARTZ SITE 107	95-660243				SEC21-T01N-R14E
AMC 333436	QUARTZ SITE 108	95-660244				SEC20-T01N-R14E
AMC 333437 /	QUARTZ SITE 109	95-660245				SEC20-T01N-R14E
AMC 333438 /	QUARTZ SITE 121	95-660256				SEC16-T01N-R14E
AMC 333443 —	QUARTZ SITE 126	95-660261				SEC16-T01N-R14E

Date: 2/13/2017

RECEIVED  
 BLM AZ STATE OFFICE  
 2017 AUG - 4 A 10: 04  
 PHOENIX, ARIZONA

**EXHIBIT A**

County: Gila

State: AZ

<u>BLM Serial #</u>	<u>Claim Name</u>	<u>Original Recording</u>		<u>Amended Recording</u>		<u>Location</u>
		<u>Recording #</u>	<u>Page #</u>	<u>Recording #</u>	<u>Page #</u>	
AMC 333444 ✓	QUARTZ SITE 127	95-660262				SEC16-T01N-R14E
AMC 406829 J	FMB #1	2011-003837				SEC10-T01N-R14E
AMC 406830	FMB #2	2011-003838				SEC10-T01N-R14E
AMC 406831	FMB #3	2011-003839				SEC10-T01N-R14E
AMC 406832	FMB #4	2011-003840				SEC10-T01N-R14E
AMC 406833	FMB #5	2011-003841				SEC10-T01N-R14E
AMC 406834	FMB #6	2011-003842				SEC10-T01N-R14E
AMC 406835	FMB #7	2011-003843				SEC10-T01N-R14E
AMC 406836 J	FMB #8	2011-003844				SEC10-T01N-R14E
AMC 428342 1	Quartzite No. 110A	2014-005376				SEC21-T01N-R14E
AMC 428343 )	Quartzite No. 111A	2014-005377				SEC21-T01N-R14E
<b>No. Of Claims</b>	556					

RECEIVED  
BLM AZ STATE OFFICE  
2017 AUG -4 A 10: 04  
PHOENIX, ARIZONA



**United States Department of the Interior**  
**Bureau of Land Management**  
 DIV OF LANDS, MINRLS & ENERGY  
 ONE N CENTRAL AVE  
 PHOENIX, AZ 85004 -4427  
 Phone: 602-417-9200

Receipt

No: 3921389

<b>Transaction #:</b> 4030897	
<b>Date of Transaction:</b> 08/04/2017	
<b>CUSTOMER:</b>	
FREEPORT MCMORAN INC 333 N CENTRAL AVE PHOENIX, AZ 85004-2121 US	

LINE #	QTY	DESCRIPTION	REMARKS	UNIT PRICE	TOTAL
1	1.00	LOCATABLE MINERALS / MINING CLAIMS- NOT NEW-UNADJUD, ONE AUTH NO. ONLY / MINING CLAIM MONEY RECEIVED CASES: AMC35795/\$86180.00	2018 MAINT (556)	- n/a -	86180.00
<b>TOTAL:</b>					<b>\$86,180.00</b>

PAYMENT INFORMATION			
1	AMOUNT:	86180.00	POSTMARKED: N/A
	TYPE:	CHECK	RECEIVED: 08/04/2017
	CHECK NO:	0000881346	
	NAME:	FREEPORT MCMORAN INC 333 N CENTRAL AVE PHOENIX AZ 85004-2121 US	

REMARKS

This receipt was generated by the automated BLM Collections and Billing System and is a paper representation of a portion of the official electronic record contained therein.

UNITED STATES  
DEPARTMENT OF THE INTERIOR  
BUREAU OF LAND MANAGEMENT  
**MAINTENANCE FEE PAYMENT FORM  
FOR PLACER MINING CLAIMS**

Remitter Name: Freeport-McMoRan Miami, Inc.

Mailing Address: 333 North Central Avenue

City, State, Zip: Phoenix, AZ 85004

Check here if this is a change of address.

**FOR COUNTY RECORDER'S USE**

No. of claims 1  
Total due BLM \$ 465.00

- The maintenance fee may be paid by cash, check, money order, Bureau of Land Management (BLM) Declining Deposit Account, or credit card (VISA, American Express, Discover, or MasterCard). Payments must be remitted to the BLM State Office where your claim or site is recorded and received on or before September 1. If the payment is mailed, the envelope must be postmarked by a bona fide delivery service on or before September 1 and received at the proper BLM State Office within 15 calendar days after the due date. Payments may also be made by telephone using a credit card. A complete listing of BLM State Offices with their addresses and phone numbers can be found at <http://www.blm.gov>.
- The maintenance fee for the following claim(s) applies to the assessment year 2018.

CLAIM NAME	BLM SERIAL NO.	ACRES IN CLAIM	PAYMENT DUE TO THE BLM (See Instructions on Page 2)
Hoopes Placer No. 2	AMC 52264	70.00	465.00

RECEIVED  
 2017 AUG - 7 A 11:26  
 PHOENIX, ARIZONA

Use a separate sheet for additional claim names, serial numbers, and claimant names and addresses.

Earned on AMC 466836  
 Entered 8/15/17 AT  
 DDC/O REF: Note about Assoc. Placer.

### INSTRUCTIONS

1. This is an optional form that may be used to satisfy the requirements for the Bureau of Land Management (BLM) under the provisions of 43 U.S.C. §1744 and 30 U.S.C. §28f and the regulations thereunder (43 CFR part 3834). Since local and State laws may vary, you should contact your local and State agencies where the claims are located to ensure all applicable laws and requirements are satisfied.
2. This form should be used to pay the maintenance fee for placer mining claims only. To pay the maintenance fee for lode mining claims, mill sites or tunnel sites, use Form 3830-5.
3. Complete the section for the number of claims and the amount being remitted to the BLM.
4. Enter the year in paragraph 2 for the applicable assessment year.
5. List all mining claim names and the BLM serial number associated to the claim if the BLM has notified you what the serial number is. Every attempt should be made to include the current BLM serial number for each claim listed. List the acreage for each claim and the amount due based on the acreage. See the chart below for amounts due.
6. The maintenance fee for placer mining claims is paid for every 20 acres of the claim or portion thereof. When making a maintenance fee payment for your placer claim, you should make your payment in accordance with the following chart:

Number of acres in the claim	Maintenance Fee Payment Due Per Claim
≤ 20 acres	\$155
> 20 acres but ≤ 40 acres	\$310
> 40 acres but ≤ 60 acres	\$465
> 60 acres but ≤ 80 acres	\$620
> 80 acres but ≤ 100 acres	\$775
> 100 acres but ≤ 120 acres	\$930
> 120 acres but ≤ 140 acres	\$1,085
> 140 acres but ≤ 160 acres	\$1,240
> 160 acres	Contact the BLM

Legend: > means greater than; < means less than; = means equal to

7. The name and current mailing addresses of the person paying the maintenance fee(s) should be listed at the top of the form. If this is a change of address for a claimant, that should also be noted.
8. If needed, an additional sheet can be used to continue listing claim names, BLM serial numbers, acres in claim, payment due or the name and current mailing address of additional claimants.
9. If paying by credit card, you must complete the following credit card information on page 4: (a) exact name on the face of the credit card; (b) amount paid; (c) type of card; (d) credit card number; (e) expiration date of the card; and (f) telephone number. You must also sign page 4 to show authorization to charge the credit card.

### NOTICES

**THE PRIVACY ACT** and 43 CFR 2.48(d) require that you be furnished with the following information in connection with the information requested by this form.

**AUTHORITY:** 30 U.S.C. 28f and 43 CFR part 3834 permit collection of the information requested by this form.

**PRINCIPAL PURPOSE:** The BLM will use the information you provide to record the annual maintenance fee payment for the claims listed and to verify that payment has been made in accordance with 30 U.S.C. 28f and 43 CFR part 3834.

**ROUTINE USES:** The BLM will only disclose this information in accordance with the provisions at 43 CFR 2.56(b) and (c).

**EFFECT OF NOT PROVIDING INFORMATION:** Disclosure of the requested information is required by 30 U.S.C. 28f and 43 CFR part 3834 for claimants paying the annual maintenance fee. The use of this specific form when paying the maintenance fee is optional. However, when paying the maintenance fee, it is the requested information on this form that is required to be submitted along with the fee. Failure to submit all the required information will delay the BLM's processing of the information and may preclude the BLM's acceptance of the maintenance fee payment, which may result in forfeiture of the mining claim(s) by the claimant.

RECEIVED  
 BLM AZ STATE OFFICE  
 2011 AUG -7 A 11: 25  
 PHOENIX, ARIZONA

**DEPARTMENT OF THE INTERIOR  
BUREAU OF LAND MANAGEMENT  
MINING CLAIMS  
(MASS) Serial Register Page**

Run Date/Time: 07/25/17 11:55 AM

Page 1 of 2

01 10-21-1976;090STAT0090;43USC1744

Case Type 384201: PLACER CLAIM

Claim Name: HOOPES PLACER NO 2

Case Disposition: ACTIVE

Required Maintenance Fee: \$620.00 - ~~\$155~~ = \$465.00

Name & Address

FREEPORT-MCMORAN MIAMI INC  
333 N CENTRAL AVE PHOENIX, AZ 85004-2121

Total Acres  
70.000

Serial Number  
AMC52264  
Lead File Number  
AMC52072

Int Rel  
CLAIMANT

County / State

District

GILA County, AZ

GILA DO

Mer Twp Rng Sec

Subdivision

14 0020N 0150E 031

NE, NW, SW, SE

Act Date	Code	Action Text	Action Remarks	Receipt Number
05/06/1966	403	LOCATION DATE		
08/06/1979	395	RECORDATION NOTICE RECD		
08/08/2016	782	MAINTENANCE FEE PAYMENT	2017;\$620	3623521
08/07/2015	782	MAINTENANCE FEE PAYMENT	2016;\$620	3361323
08/07/2014	782	MAINTENANCE FEE PAYMENT	2015;\$620	3095377
08/07/2013	682	MAINTENANCE FEE/\$140	2014;\$560	2849537
08/09/2012	682	MAINTENANCE FEE/\$140	2013;\$140	2626834
08/10/2011	682	MAINTENANCE FEE/\$140	2012	2401692
08/11/2010	682	MAINTENANCE FEE/\$140	2011	2188260
08/06/2009	682	MAINTENANCE FEE/\$140	2010	1971916
08/05/2008	582	MAINTENANCE FEE/\$125	2009	1754693
08/09/2007	582	MAINTENANCE FEE/\$125	2008	1539795
08/07/2006	582	MAINTENANCE FEE/\$125	2007	1329242
08/08/2005	582	MAINTENANCE FEE/\$125	2006	1124054
08/10/2004	582	MAINTENANCE FEE/\$125	2005	925580
08/08/2003	482	MAINTENANCE FEE/\$100	2004	726285
07/16/2002	482	MAINTENANCE FEE/\$100	2003	523635
08/01/2001	482	MAINTENANCE FEE/\$100	2002	347743
08/02/2000	482	MAINTENANCE FEE/\$100	2001	162253
08/02/1999	482	MAINTENANCE FEE/\$100	2000	
08/05/1998	482	MAINTENANCE FEE/\$100	1999	
08/11/1997	482	MAINTENANCE FEE/\$100	1998	
08/14/1996	482	MAINTENANCE FEE/\$100	1997	
08/14/1995	482	MAINTENANCE FEE/\$100	1996	
08/25/1994	482	MAINTENANCE FEE/\$100	1995	
08/18/1993	482	MAINTENANCE FEE/\$100	1994	
08/18/1993	482	MAINTENANCE FEE/\$100	1993;RECEIPT 1900971	
12/04/1992	480	EVID OF ASSMT FILED	1992	

RECEIVED  
 BLM AZ STATE OFFICE  
 2017 AUG -7 A 11:25  
 PHOENIX, ARIZONA

*20-acre base amount of  
 \$ 155 Maint included on  
 the mass payment ref. to  
 rec. 3921389 EG*

**DEPARTMENT OF THE INTERIOR  
BUREAU OF LAND MANAGEMENT  
MINING CLAIMS  
(MASS) Serial Register Page**

Run Date/Time: 07/25/17 11:55 AM

Page 2 of 2

12/27/2012	488	ASSMT DOC RECEIVED	481;2012	2714863
11/01/2012	685	ADDL MAINTENANCE FEE	2013;\$420	2683126
09/17/2010	396	TRF OF INTEREST FILED	PHELPS DODGE MIAMI IN	2217889
09/17/2010	396	TRF OF INTEREST FILED	CYPRUS MIAMI MINING C	2217889
08/02/1999	113	ADDITIONAL INFO RECEIVED	RECEIPT 2480562	
08/05/1998	113	ADDITIONAL INFO RECEIVED	RECEIPT 2389187	
08/11/1997	113	ADDITIONAL INFO RECEIVED	RECEIPT 2315242	
08/15/1996	113	ADDITIONAL INFO RECEIVED	RECEIPT 2228583	
08/14/1995	113	ADDITIONAL INFO RECEIVED	RECEIPT 2147525	
08/25/1994	113	ADDITIONAL INFO RECEIVED	RECEIPT 2024583	
08/19/1988	669	LAND STATUS CHECKED		
07/19/1988	396	TRF OF INTEREST FILED	INSPIRATION CONSOLID	
08/06/1979	500	MAP IN LEAD FILE	52072	
08/06/1979	501	ACCT ADV IN LEAD FILE	52072	
05/10/1966	404	COUNTY RECORDATION	0;190;347	

**Line Nr**      **Remarks**

RECEIVED  
BLM AZ STATE OFFICE  
2017 AUG -7 A 11: 25  
PHOENIX, ARIZONA

**United States Department of the Interior**  
**Bureau of Land Management**  
 DIV OF LANDS, MINRLS & ENERGY  
 ONE N CENTRAL AVE  
 PHOENIX, AZ 85004 -4427  
 Phone: 602-417-9200

Receipt

No: 3924056

<b>Transaction #:</b> 4033574	
<b>Date of Transaction:</b> 08/07/2017	
<b>CUSTOMER:</b>	
FREEPORT MCMORAN INC 333 N CENTRAL AVE PHOENIX, AZ 85004-2121 US	

LINE #	QTY	DESCRIPTION	REMARKS	UNIT PRICE	TOTAL
1	1.00	LOCATABLE MINERALS / MINING CLAIMS-NOT NEW-UNADJUD, ONE AUTH NO. ONLY / MINING CLAIM MONEY RECEIVED CASES: AMC52264/\$465.00	2018 MAINT (1: ASSOC. PLACER BALANCE)	- n/a -	465.00
<b>TOTAL:</b>					<b>\$465.00</b>

PAYMENT INFORMATION			
1	AMOUNT:	465.00	POSTMARKED: N/A
	TYPE:	CHECK	RECEIVED: 08/07/2017
	CHECK NO:	0000881345	
	NAME:	FREEPORT MCMORAN INC 333 N CENTRAL AVE PHOENIX AZ 85004-2121 US	

REMARKS

This receipt was generated by the automated BLM Collections and Billing System and is a paper representation of a portion of the official electronic record contained therein.

August 1, 2015

After recording, return to:  
Freeport-McMoRan Inc.  
Attn: C. Loder  
333 North Central Avenue  
Phoenix, AZ 85004

Bureau of Land Management  
Department of the Interior  
One N. Central Avenue  
Phoenix, AZ 85004

327648	131760	39092
330826	265777	48023
<b>333428</b>	293003	49212
406829	299053	50970
428342	303011	52072
	308180	97784
	309608	
	2015	
	312258	

35792

NO. OF CLAIMS 555 + 1

AMOUNT 86180 + 465

RECEIPT NO. 3361323

INT. *CLG*

\*\* BLM-ASO \*\*

CHK 000043811

**NOTICE OF INTENT TO HOLD MINING CLAIMS AND PAYMENT OF BLM MAINTENANCE FEE**

Re: Payment of Annual Claim Maintenance Fee

Dear Sir or Madam:

This will serve as notice that Freeport-McMoRan Miami, Inc., whose address for purpose of this filing is Land and Water Department, 333 North Central Ave., Phoenix, Arizona 85004, intends to hold the mining claims and/or mill sites described on Exhibit A attached hereto for the assessment year ending at 12 o'clock, noon, on September 1, 2016 by payment of the annual maintenance fee of \$155 per claim or site. Payment of such amount is made herewith for such assessment year for each of the claims and sites, the name, and BLM serial number with the book and page or index number of recording of the location notice in the official records of Gila County, Arizona, of which, is set forth on Exhibit A attached hereto and by this reference incorporated herein.

*[Signature]*  
 \_\_\_\_\_  
 Carolyn Loder for  
 Freeport-McMoRan Miami, Inc.

State of Arizona )  
 ) ss.  
 County of Maricopa )

RECEIVED  
 IN AZ STATE OFFICE  
 PHOENIX, ARIZONA  
 2015 AUG - 7 A 11:53

The foregoing instrument was acknowledged before me on August 1<sup>st</sup>, 2015, by Carolyn Loder, on behalf of Freeport-McMoRan Miami, Inc.  
 (Seal)

**STEPHANIE D. TURTON**  
 Notary Public - State of Arizona  
 MARICOPA COUNTY  
 My Commission Expires Nov. 18, 2015

*[Signature]*  
 Notary Public  
 My commission expires: 11-18-2015

AUG 10 2015  
 BY: *[Signature]*

## EXHIBIT A

County: Gila

State: AZ

BLM Serial #	Claim Name	Original Recording		Amended Recording		Location
		Recording #	Page #	Recording #	Page #	
AMC 035795	QUARTZ SITE NO. 4 (A)	466	188			SEC21-T01N-R14E
AMC 035796	QUARTZ SITE NO. 5 (A)	466	187			SEC21-T01N-R14E
AMC 035797	QUARTZ SITE NO. 6 (A)	466	186			SEC21-T01N-R14E
AMC 035798	QUARTZ SITE NO. 7 (A)	466	185			SEC21-T01N-R14E
AMC 035799	QUARTZ SITE NO. 8 (A)	466	184			SEC21-T01N-R14E
AMC 035802	QUARTZ SITE NO. 11 (A)	466	181			SEC21-T01N-R14E
AMC 035803	QUARTZ SITE NO. 12 (A)	466	180			SEC21-T01N-R14E
AMC 035804	QUARTZ SITE NO. 13 (A)	466	179			SEC21-T01N-R14E
AMC 035805	QUARTZ SITE NO. 14 (A)	466	178			SEC21-T01N-R14E
AMC 035817	QUARTZ SITE #25 (A)	466	220			SEC22-T01N-R14E
AMC 035818	QUARTZ SITE #26 (A)	466	221			SEC22-T01N-R14E
AMC 035819	QUARTZ SITE #27 (A)	466	166			SEC22-T01N-R14E
AMC 035822	HARDROCK NO. 1 (A)	466	200			SEC15-T01N-R14E
AMC 035823	HARDROCK NO. 2 (A)	466	193			SEC15-T01N-R14E
AMC 035826	MOONLIGHT (A)	466	196			SEC21-T01N-R14E
AMC 035827	BLACK OAK (A)	466	199			SEC21-T01N-R14E
AMC 035828	BLACK OAK NO. 2 (A)	466	198			SEC21-T01N-R14E
AMC 035829	BLACK OAK NO. 3 (A)	466	197			SEC22-T01N-R14E
AMC 035837	PINTO COPPER FRACTION (A)	466	204			SEC28-T01N-R14E
AMC 035838	PINTO COPPER NO. 1 (A)	466	210			SEC27-T01N-R14E
AMC 035839	PINTO COPPER NO. 2 (A)	466	211			SEC27-T01N-R14E
AMC 035840	PINTO COPPER NO. 3 (A)	466	212			SEC27-T01N-R14E
AMC 035841	PINTO COPPER NO. 4 (A)	466	213			SEC27-T01N-R14E
AMC 035842	PINTO COPPER NO. 5 (A)	466	214			SEC27-T01N-R14E
AMC 035843	PINTO COPPER NO. 6 (A)	466	219			SEC28-T01N-R14E
AMC 035844	PINTO COPPER NO. 7 (A)	466	222			SEC28-T01N-R14E
AMC 035845	PINTO COPPER NO. 8 (A)	466	223			SEC28-T01N-R14E
AMC 035846	PINTO COPPER NO. 9 (A)	466	205			SEC28-T01N-R14E

Date: 8/7/2015

Page 1

RECEIVED  
 GILA COUNTY CIVIL SERVICE OFFICE  
 PHOENIX, ARIZONA  
 2015 AUG - 7 A 11:53



## EXHIBIT A

County: Gila

State: AZ

BLM Serial #	Claim Name	Original Recording		Amended Recording		Location
		Recording #	Page #	Recording #	Page #	
AMC 035847	PINTO COPPER NO. 10 (A)	466	206			SEC28-T01N-R14E
AMC 035848	PINTO COPPER NO. 11 (A)	466	207			SEC28-T01N-R14E
AMC 035849	PINTO COPPER NO. 12 (A)	466	208			SEC28-T01N-R14E
AMC 035850	PINTO COPPER NO. 13 (A)	466	209			SEC28-T01N-R14E
AMC 039092	KAY 1	262	305	471	40	SEC15-T01N-R14E
AMC 039093	KAY 2	262	306	471	41	SEC15-T01N-R14E
AMC 039094	KAY 3	262	307	471	42	SEC15-T01N-R14E
AMC 039095	KAY 4	262	308	471	43	SEC15-T01N-R14E
AMC 039096	KAY 5	262	309	471	44	SEC15-T01N-R14E
AMC 039097	KAY 6	262	310	471	45	SEC15-T01N-R14E
AMC 039098	KAY 7	262	311	471	46	SEC15-T01N-R14E
AMC 039099	KAY 8	262	312	471	47	SEC15-T01N-R14E
AMC 039100	KAY 9	262	313	471	48	SEC15-T01N-R14E
AMC 039101	KAY 10	262	314	471	49	SEC15-T01N-R14E
AMC 039102	KAY 11	262	315	471	50	SEC15-T01N-R14E
AMC 039103	KAY 12	262	316	471	51	SEC15-T01N-R14E
AMC 039104	KAY 13	262	317	471	52	SEC15-T01N-R14E
AMC 039105	KAY 14	262	318	471	53	SEC15-T01N-R14E
AMC 039106	KAY 15	262	319	471	54	SEC15-T01N-R14E
AMC 039107	KAY 16	262	320	471	55	SEC15-T01N-R14E
AMC 039108	KAY 17	262	321	471	56	SEC22-T01N-R14E
AMC 039109	KAY 18	262	322	471	57	SEC21-T01N-R14E
AMC 039110	KAY 19	262	323	471	58	SEC22-T01N-R14E
AMC 039111	KAY 20	262	324	471	59	SEC21-T01N-R14E
AMC 039112	KAY 21	262	325	471	60	SEC22-T01N-R14E
AMC 039113	KAY 22	262	326	471	61	SEC21-T01N-R14E
AMC 039114	KAY 23	262	327	471	62	SEC22-T01N-R14E
AMC 039137	KAY 50	262	352	471	85	SEC14-T01N-R14E
AMC 039138	KAY 51	262	353	471	86	SEC14-T01N-R14E
AMC 039144	KAY 57	262	359	471	92	SEC10-T01N-R14E
AMC 039145	KAY 58	262	360	471	93	SEC09-T01N-R14E
AMC 039162	KAY 81	264	328	471	110	SEC15-T01N-R14E
AMC 039163	KAY 82	264	329	471	111	SEC15-T01N-R14E
AMC 039165	KAY 85	262	373	471	113	SEC22-T01N-R14E
AMC 039166	KAY 86	262	374	471	114	SEC22-T01N-R14E
AMC 039167	KAY 87	262	375	471	115	SEC15-T01N-R14E

Date: 8/7/2015

Page 2

RECEIVED  
 GILA COUNTY STATE OFFICE  
 PHOENIX, ARIZONA  
 2015 AUG - 7 A 11:53

## EXHIBIT A

County: Gila

State: AZ

BLM Serial #	Claim Name	Original Recording		Amended Recording		Location
		Recording #	Page #	Recording #	Page #	
AMC 039168	KAY 88	262	376	471	116	SEC22-T01N-R14E
AMC 039169	KAY 89	262	377	471	117	SEC15-T01N-R14E
AMC 039170	KAY 90	262	378	471	118	SEC15-T01N-R14E
AMC 039171	KAY 91	262	379	471	119	SEC15-T01N-R14E
AMC 039172	KAY 92	262	380	471	120	SEC15-T01N-R14E
AMC 039173	KAY 93	262	381	471	121	SEC15-T01N-R14E
AMC 039174	KAY 94	262	382	471	122	SEC15-T01N-R14E
AMC 039175	KAY 95	262	383	471	123	SEC15-T01N-R14E
AMC 039176	KAY 96	262	384	471	124	SEC15-T01N-R14E
AMC 039177	KAY 97	262	385	471	125	SEC15-T01N-R14E
AMC 039178	KAY 98	262	386	471	126	SEC15-T01N-R14E
AMC 039179	KAY 99	262	387	471	127	SEC15-T01N-R14E
AMC 039180	KAY 100	262	388	471	128	SEC15-T01N-R14E
AMC 039181	KAY 101	262	389	471	129	SEC15-T01N-R14E
AMC 039182	KAY 102	262	390	471	130	SEC15-T01N-R14E
AMC 039183	KAY 103	262	391	471	131	SEC15-T01N-R14E
AMC 039184	KAY 104	262	392	471	132	SEC15-T01N-R14E
AMC 039185	KAY 108	262	396	471	133	SEC09-T01N-R14E
AMC 039186	KAY 109	270	267	471	134	SEC22-T01N-R14E
AMC 039187	KAY 110	270	268	471	135	SEC21-T01N-R14E
AMC 039188	KAY 111	270	269	471	136	SEC22-T01N-R14E
AMC 039189	KAY 112	270	270	471	137	SEC21-T01N-R14E
AMC 039190	KAY 113	270	271	471	138	SEC22-T01N-R14E
AMC 039191	KAY 114	270	272	471	139	SEC22-T01N-R14E
AMC 048124	DESERTER	20	16	24	239	SEC22-T01N-R14E
AMC 048125	CHIEF #3	25	79	24	240	SEC22-T01N-R14E
AMC 048126	CHIEF #4	25	80	24	241	SEC22-T01N-R14E
AMC 048127	CHIEF #5	25	81	24	242	SEC22-T01N-R14E
AMC 048128	CHIEF #6	25	82	24	243	SEC22-T01N-R14E
AMC 048129	RESCUE MILL	270	576			SEC16-T01N-R15E
AMC 049306	IL 75	216	443			SEC35-T01N-R14E
AMC 049308	IL 77	216	445			SEC35-T01N-R14E
AMC 049312	IL 81	216	449			SEC35-T01N-R14E
AMC 049313	IL 82	216	450			SEC35-T01N-R14E
AMC 049314	IL 88	216	516			SEC03-T01S-R14E
AMC 049316	IL 90	216	518			SEC03-T01S-R14E
AMC 049318	IL 92	216	520			SEC03-T01S-R14E
AMC 049319	IL 93	216	521			SEC03-T01S-R14E

Date: 8/7/2015

Page 3

2015 AUG - 7 A 11: 53

RECEIVED  
GILIAZ STATE OFFICE

# EXHIBIT A

County: Gila

State: AZ

BLM Serial #	Claim Name	Original Recording		Amended Recording		Location
		Recording #	Page #	Recording #	Page #	
AMC 049320	IL 94	216	522			SEC03-T01S-R14E
AMC 049329	IL 103	216	531			SEC03-T01S-R14E
AMC 049332	IL 108	216	536			SEC03-T01S-R14E
AMC 049333	IL 109	216	537			SEC03-T01S-R14E
AMC 049334	IL 110	216	538			SEC03-T01S-R14E
AMC 049335	IL 111	216	539			SEC03-T01S-R14E
AMC 049336	IL 112	216	540			SEC03-T01S-R14E
AMC 049337	IL 113	216	541			SEC03-T01S-R14E
AMC 049338	IL 114	216	542			SEC03-T01S-R14E
AMC 049339	IL 115	216	543			SEC03-T01S-R14E
AMC 049340	IL 116	216	544			SEC03-T01S-R14E
AMC 049341	IL 117	216	545			SEC03-T01S-R14E
AMC 049342	IL 118	216	546			SEC03-T01S-R14E
AMC 049343	IL 119	216	547			SEC03-T01S-R14E
AMC 049344	IL 120	216	550			SEC33-T01N-R14E
AMC 049345	IL 121	216	551	305	422	SEC33-T01N-R14E
AMC 049346	IL 122	216	552			SEC33-T01N-R14E
AMC 049347	IL 123	216	553	305	421	SEC33-T01N-R14E
AMC 049348	IL 124	216	554			SEC33-T01N-R14E
AMC 049349	IL 125	216	555			SEC33-T01N-R14E
AMC 049350	IL 126	216	556			SEC33-T01N-R14E
AMC 049351	IL 127	216	557			SEC33-T01N-R14E
AMC 049352	IL 128	216	558			SEC33-T01N-R14E
AMC 049353	IL 129	216	559			SEC33-T01N-R14E
AMC 049354	IL 130	216	560			SEC33-T01N-R14E
AMC 049355	IL 131	216	561			SEC33-T01N-R14E
AMC 049356	IL 132	216	562			SEC33-T01N-R14E
AMC 049357	IL 133	216	563			SEC33-T01N-R14E
AMC 049358	IL 134	216	564			SEC33-T01N-R14E
AMC 049359	IL 135	216	565			SEC33-T01N-R14E
AMC 049360	IL 136	216	566			SEC33-T01N-R14E
AMC 049361	IL 137	216	567			SEC33-T01N-R14E
AMC 049362	IL 138	216	568			SEC33-T01N-R14E
AMC 049363	IL 139	216	569			SEC33-T01N-R14E
AMC 049364	IL 143	216	573	305	420	SEC33-T01N-R14E
AMC 049365	IL 144	216	574	305	419	SEC33-T01N-R14E
AMC 049366	IL 145	216	575	305	418	SEC33-T01N-R14E
AMC 049367	IL 146	216	576			SEC33-T01N-R14E

Date: 8/7/2015

Page 4

RECEIVED  
 PHOENIX, ARIZONA  
 GILIAZ STATE OFFICE  
 2015 AUG -7 A 11:52

## EXHIBIT A

County: Gila

State: AZ

BLM Serial #	Claim Name	Original Recording		Amended Recording		Location
		Recording #	Page #	Recording #	Page #	
AMC 049368 →	IL 147	216	577			SEC33-T01N-R14E
AMC 049373 →	IL 152	216	581			SEC33-T01N-R14E
AMC 049375	IL 154	216	583			SEC33-T01N-R14E
AMC 049376	IL 155	216	584			SEC33-T01N-R14E
AMC 049377	IL 156	216	585			SEC33-T01N-R14E
AMC 049378	IL 157	216	586			SEC33-T01N-R14E
AMC 049379	IL 158	216	587			SEC33-T01N-R14E
AMC 049380	IL 159	216	588			SEC33-T01N-R14E
AMC 049381	IL 160	216	589			SEC33-T01N-R14E
AMC 049382	IL 161	216	590			SEC33-T01N-R14E
AMC 049383	IL 162	216	591			SEC33-T01N-R14E
AMC 049385 →	IL 168	216	597	305	417	SEC33-T01N-R14E
AMC 049409	IL 200	216	548			SEC03-T01S-R14E
AMC 049410	IL 201	216	549			SEC04-T01S-R14E
AMC 049411	IL 202	230	605			SEC04-T01S-R14E
AMC 049412	IL 203	230	606			SEC04-T01S-R14E
AMC 049413	IL 204	230	607			SEC04-T01S-R14E
AMC 049414	IL 205	230	608			SEC03-T01S-R14E
AMC 049415	IL 206	230	609			SEC04-T01S-R14E
AMC 049416	IL 207	230	610			SEC04-T01S-R14E
AMC 049417	IL 208	230	611			SEC04-T01S-R14E
AMC 049418	IL 209	230	612			SEC04-T01S-R14E
AMC 049419	IL 210	230	613			SEC33-T01N-R14E
AMC 049420	IL 211	230	614			SEC33-T01N-R14E
AMC 049421	IL 212	230	615			SEC33-T01N-R14E
AMC 049422	IL 213	230	616			SEC33-T01N-R14E
AMC 049423	IL 214	230	617			SEC33-T01N-R14E
AMC 049424	IL 215	230	618			SEC33-T01N-R14E
AMC 049425	IL 216	230	619			SEC33-T01N-R14E
AMC 049426	IL 217	230	620			SEC33-T01N-R14E
AMC 049427	IL 218	230	621			SEC04-T01S-R14E
AMC 049428	IL 219	230	622			SEC04-T01S-R14E
AMC 049429	IL 304	299	216			SEC03-T01S-R14E
AMC 049430	IL 305	299	217			SEC03-T01S-R14E
AMC 049431	IL 306	299	218			SEC03-T01S-R14E
AMC 049432	IL 307	299	219			SEC03-T01S-R14E
AMC 049433	IL 308	299	220			SEC03-T01S-R14E
AMC 049434	IL 309	299	221			SEC04-T01S-R14E

Date: 8/7/2015

Page 5

2015 AUG - 7 A 11: 52

RECEIVED  
GILA STATE OFFICE

PHOENIX, ARIZONA

## EXHIBIT A

County: Gila

State: AZ

BLM Serial #	Claim Name	Original Recording		Amended Recording		Location
		Recording #	Page #	Recording #	Page #	
AMC 049436	IL 311	305	415			SEC33-T01N-R14E
AMC 049437	IL 312	305	416			SEC33-T01N-R14E
AMC 049438	IL 313	308	973			SEC03-T01S-R14E
AMC 049453	RIDGE 15	344	656			SEC36-T01N-R14E
AMC 049476	RALSTON 15	337	61			SEC13-T01N-R14E
AMC 049477	RALSTON 16	337	63			SEC13-T01N-R14E
AMC 049478	RALSTON 17	337	65			SEC13-T01N-R14E
AMC 049486	RALSTON 25	337	81			SEC13-T01N-R14E
AMC 049487	RALSTON 26	337	83			SEC13-T01N-R14E
AMC 049488	RALSTON 27	337	85			SEC13-T01N-R14E
AMC 049489	RALSTON 28	337	87			SEC13-T01N-R14E
AMC 049490	RALSTON 29	337	89			SEC13-T01N-R14E
AMC 049491	RALSTON 30	337	91			SEC13-T01N-R14E
AMC 049492	RALSTON 31	337	845			SEC13-T01N-R14E
AMC 049498	RALSTON 37	337	857			SEC13-T01N-R14E
AMC 049499	RALSTON 38	337	859			SEC13-T01N-R14E
AMC 049500	RALSTON 39	337	861			SEC13-T01N-R14E
AMC 049501	RALSTON 40	337	863			SEC13-T01N-R14E
AMC 049502	RALSTON 41	337	865			SEC13-T01N-R14E
AMC 049503	RALSTON 42	337	867			SEC13-T01N-R14E
AMC 049504	RALSTON 43	337	869			SEC13-T01N-R14E
AMC 049511	RALSTON 50	337	883			SEC13-T01N-R14E
AMC 049512	RALSTON 51	337	885			SEC13-T01N-R14E
AMC 049513	RALSTON 52	337	887			SEC13-T01N-R14E
AMC 049524	RALSTON 63	337	909			SEC13-T01N-R14E
AMC 049525	RALSTON 64	337	911			SEC14-T01N-R14E
AMC 049526	RALSTON 65	337	913			SEC14-T01N-R14E
AMC 049527	RALSTON 66	337	915			SEC14-T01N-R14E
AMC 049535	RALSTON 74	337	931			SEC14-T01N-R14E
AMC 049536	RALSTON 75	337	933			SEC14-T01N-R14E
AMC 049537	RALSTON 76	337	935			SEC14-T01N-R14E
AMC 049538	RALSTON 77	337	937			SEC14-T01N-R14E
AMC 049539	RALSTON 78	337	939			SEC14-T01N-R14E
AMC 049542	RALSTON 81	337	945			SEC14-T01N-R14E
AMC 049543	RALSTON 82	337	947			SEC14-T01N-R14E
AMC 049544	RALSTON 83	337	949			SEC14-T01N-R14E
AMC 049577	WEBSTER 1	320	548			SEC13-T01N-R14E
AMC 049578	WEBSTER 2	320	550			SEC13-T01N-R14E

Date: 8/7/2015

Page 6

2015 AUG -7 A 11: 52

RECEIVED  
GILIA STATE OFFICE

# EXHIBIT A

County: Gila

State: AZ

BLM Serial #	Claim Name	Original Recording		Amended Recording		Location
		Recording #	Page #	Recording #	Page #	
AMC 049579	WEBSTER 3	320	552			SEC13-T01N-R14E
AMC 049580	WEBSTER 4	320	554			SEC13-T01N-R14E
AMC 049581	WEBSTER 5	320	556			SEC13-T01N-R14E
AMC 049582	WEBSTER 6	320	558			SEC13-T01N-R14E
AMC 049583	WEBSTER 7	320	560			SEC13-T01N-R14E
AMC 049584	WEBSTER 8	320	562			SEC13-T01N-R14E
AMC 049585	WEBSTER 9	320	564			SEC13-T01N-R14E
AMC 049586	WEBSTER 10	320	566			SEC13-T01N-R14E
AMC 049587	WEBSTER 11	320	568			SEC13-T01N-R14E
AMC 049588	WEBSTER 12	320	570			SEC13-T01N-R14E
AMC 049589	WEBSTER 13	320	572			SEC13-T01N-R14E
AMC 049590	WEBSTER 14	320	574			SEC13-T01N-R14E
AMC 049591	WEBSTER 15	320	576			SEC13-T01N-R14E
AMC 049592	WEBSTER 16	320	578			SEC13-T01N-R14E
AMC 049593	WEBSTER 17	320	580			SEC13-T01N-R14E
AMC 049594	WEBSTER 18	320	582			SEC13-T01N-R14E
AMC 049595	WEBSTER 19	320	584			SEC13-T01N-R14E
AMC 049596	WEBSTER 20	320	586			SEC13-T01N-R14E
AMC 049597	WEBSTER 21	320	588			SEC13-T01N-R14E
AMC 049598	WEBSTER 22	320	590			SEC13-T01N-R14E
AMC 049599	WEBSTER 23	320	592			SEC13-T01N-R14E
AMC 049600	WEBSTER 24	320	594			SEC13-T01N-R14E
AMC 049601	WEBSTER 25	320	596			SEC13-T01N-R14E
AMC 049602	WEBSTER 26	320	598			SEC13-T01N-R14E
AMC 049603	WEBSTER 27	320	600			SEC13-T01N-R14E
AMC 049604	WEBSTER 28	320	602			SEC13-T01N-R14E
AMC 049605	WEBSTER 29	320	604			SEC13-T01N-R14E
AMC 049606	WEBSTER 30	320	606			SEC13-T01N-R14E
AMC 049607	WEBSTER 31	320	608			SEC13-T01N-R14E
AMC 049608	WEBSTER 32	320	610			SEC13-T01N-R14E
AMC 049609	WEBSTER 33	320	612			SEC13-T01N-R14E
AMC 049610	WEBSTER 34	320	614			SEC13-T01N-R14E
AMC 049611	WEBSTER 35	320	616			SEC13-T01N-R14E
AMC 049612	WEBSTER 36	320	618			SEC13-T01N-R14E
AMC 049613	WEBSTER 37	320	620			SEC13-T01N-R14E
AMC 049614	WEBSTER 38	320	622			SEC13-T01N-R14E
AMC 049615	WEBSTER 39	320	624			SEC13-T01N-R14E
AMC 049616	WEBSTER 40	320	626			SEC13-T01N-R14E

Date: 8/7/2015

Page 7

PHOENIX, ARIZONA  
2015 AUG -7 A 11: 51  
LIMAZ STATE OFFICE

## EXHIBIT A

County: Gila

State: AZ

BLM Serial #	Claim Name	Original Recording		Amended Recording		Location
		Recording #	Page #	Recording #	Page #	
AMC 049617	WEBSTER 41	320	628			SEC13-T01N-R14E
AMC 049618	WEBSTER 42	320	630			SEC13-T01N-R14E
AMC 049619	WEBSTER 43	320	632			SEC13-T01N-R14E
AMC 049620	WEBSTER 44	320	634			SEC13-T01N-R14E
AMC 049621	WEBSTER 45	320	636			SEC13-T01N-R14E
AMC 049622	WEBSTER 46	320	638			SEC13-T01N-R14E
AMC 049623	WEBSTER 47	323	813			SEC13-T01N-R14E
AMC 049624	WEBSTER 48	323	814			SEC13-T01N-R14E
AMC 051319	JOAN MILL SITE 25	288	737	291	81	SEC36-T01N-R14E
AMC 051320	JOAN MILL SITE 34	288	746	637	799	SEC35-T01N-R14E
AMC 051321	JOAN MILL SITE 42	288	754	637	802	SEC35-T01N-R14E
AMC 051322	JOAN MILL SITE 43	288	755	637	805	SEC35-T01N-R14E
AMC 051323	JOAN MILL SITE 48	288	760	637	808	SEC35-T01N-R14E
AMC 051324	JOAN MILL SITE 49	288	761	637	811	SEC35-T01N-R14E
AMC 051325	JOAN MILL SITE 53	288	765	637	814	SEC35-T01N-R14E
AMC 051326	JOAN MILL SITE 54	288	766	637	817	SEC35-T01N-R14E
AMC 052072	G E 1	214	466	558	577	SEC17-T01N-R15E
AMC 052073	G E 2	214	467	558	580	SEC17-T01N-R15E
AMC 052074	G E 3	214	468	558	583	SEC17-T01N-R15E
AMC 052075	G E 4	214	469	558	586	SEC17-T01N-R15E
AMC 052076	G E 5	214	470	558	589	SEC17-T01N-R15E
AMC 052077	G E 6	214	471	558	592	SEC17-T01N-R15E
AMC 052078	G E 7	214	472	558	595	SEC17-T01N-R15E
AMC 052079	G E 8	214	473	558	598	SEC17-T01N-R15E
AMC 052080	G E 9	214	474	558	601	SEC17-T01N-R15E
AMC 052081	G E 10	214	475	558	604	SEC17-T01N-R15E
AMC 052082	G E 11	214	476			SEC18-T01N-R15E
AMC 052083	G E 12	214	477			SEC18-T01N-R15E
AMC 052084	G E 13	214	478			SEC18-T01N-R15E
AMC 052088	DIVIDE #2	36	522	261	437	SEC14-T01N-R14E
AMC 052090	DIVIDE #4	36	524	261	441	SEC13-T01N-R14E
AMC 052091	DIVIDE #5	36	525	261	443	SEC13-T01N-R14E
AMC 052092	DIVIDE #6	36	526	261	445	SEC13-T01N-R14E
AMC 052093	DIVIDE #7	36	527	261	447	SEC13-T01N-R14E
AMC 052094	DIVIDE #8	36	528	261	449	SEC14-T01N-R14E
AMC 052095	DIVIDE #9	36	529	261	451	SEC14-T01N-R14E
AMC 052096	DIVIDE #10	36	530	261	453	SEC13-T01N-R14E
AMC 052097	DIVIDE #11	36	564	261	455	SEC13-T01N-R14E

Date: 8/7/2015

Page 8

RECEIVED  
 GILM AZ STATE OFFICE  
 PHOENIX, ARIZONA  
 2015 AUG - 7 A 11: 51

## EXHIBIT A

County: Gila

State: AZ

BLM Serial #	Claim Name	Original Recording		Amended Recording		Location
		Recording #	Page #	Recording #	Page #	
AMC 052103	LUCHILLA	22	76	75	164	SEC13-T01N-R14E
AMC 052104	LUCHILLA NO. 2	18	56	75	163	SEC13-T01N-R14E
AMC 052105	LUCHILLA NO. 3	48	236	76	307	SEC13-T01N-R14E
AMC 052106	LUCHILLA FRACTION	38	624	42	167	SEC13-T01N-R14E
AMC 052107	RAVEN	22	77	82	150	SEC13-T01N-R14E
AMC 052108	MANZANITA NO. 2	17	85	75	162	SEC13-T01N-R14E
AMC 052109	MANZANITA NO. 3	18	17	82	148	SEC13-T01N-R14E
AMC 052110	I. C.	36	548	75	161	SEC13-T01N-R14E
AMC 052111	I. C. #2	47	438			SEC13-T01N-R14E
AMC 052112	GOLD COIN NO. 2	46	470	82	152	SEC13-T01N-R14E
AMC 052113	GOLD COIN NO. 4	48	187	82	151	SEC13-T01N-R14E
AMC 052114	BLACK EAGLE NO. 1	48	169	82	149	SEC13-T01N-R14E
AMC 052115	GOLD BAR NO. 1	48	446			SEC13-T01N-R14E
AMC 052116	GOLD BAR #2	48	447			SEC13-T01N-R14E
AMC 052121	RALSTON 3	261	459			SEC13-T01N-R14E
AMC 052122	RALSTON 4	261	460			SEC13-T01N-R14E
AMC 052123	RALSTON 5	261	461			SEC13-T01N-R14E
AMC 052124	RALSTON 6	261	462			SEC13-T01N-R14E
AMC 052126	RALSTON 8	261	464			SEC14-T01N-R14E
AMC 052132	1511551	303	639			SEC15-T01N-R15.5E
AMC 052133	1511552	303	640			SEC15-T01N-R15.5E
AMC 052134	2211551	303	641			SEC15-T01N-R15.5E
AMC 052138	2211555	303	645			SEC22-T01N-R15.5E
AMC 052141	2211558	303	648			SEC22-T01N-R15.5E
AMC 052172	2711553	303	676			SEC22-T01N-R15.5E
AMC 052173	HOOPES #3	2	232	295	546	SEC05-T01N-R15E
AMC 052174	HOOPES #4	2	233	295	548	SEC05-T01N-R15E
AMC 052175	HOOPES #5	2	234	295	550	SEC31-T02N-R15E
AMC 052176	HOOPES #6	2	235	295	552	SEC31-T02N-R15E
AMC 052177	PINK LIMESTONE #1	170	534	295	537	SEC31-T02N-R15E
AMC 052178	PINK LIMESTONE #2	170	535	295	539	SEC31-T02N-R15E
AMC 052179	PINK LIMESTONE 3	295	541			SEC31-T02N-R15E
AMC 052180	PINK LIMESTONE 4	295	542			SEC31-T02N-R15E
AMC 052181	PINK LIMESTONE 5	295	543			SEC31-T02N-R15E
AMC 052182	PINK LIMESTONE 6	295	544			SEC31-T02N-R15E
AMC 052183	PINK LIMESTONE 7	295	545			SEC31-T02N-R15E
AMC 052184	CONCHO NO. 3	35	172	211	71	SEC33-T01N-R14E
AMC 052185	CONCHO NO. 4	35	173	211	73	SEC33-T01N-R14E

Date: 8/7/2015

Page 9

2015 AUG - 7 A 11: 51

RECEIVED  
GILA STATE OFFICE

PHOENIX, ARIZONA



## EXHIBIT A

County: Gila

State: AZ

BLM Serial #	Claim Name	Original Recording		Amended Recording		Location
		Recording #	Page #	Recording #	Page #	
AMC 052188	BLUEBIRD	46	580			SEC34-T01N-R14E
AMC 052190	BUSY BEE	48	287	301	927	SEC34-T01N-R14E
AMC 052192	ROSCOE #3	69	76			SEC33-T01N-R14E
AMC 052194	ROSCOE #9	69	425			SEC33-T01N-R14E
AMC 052195	CLAY NO. 3	176	103	301	929	SEC34-T01N-R14E
AMC 052197	CLAY NO. 5	176	105	299	163	SEC03-T01S-R14E
AMC 052198	CLAY NO. 6	201	571			SEC03-T01S-R14E
AMC 052203	CLAY 11	205	359			SEC33-T01N-R14E
AMC 052204	CLAY 12	205	360			SEC03-T01S-R14E
AMC 052205	CLAY 13	205	613			SEC03-T01S-R14E
AMC 052206	CLAY 14	205	614			SEC03-T01S-R14E
AMC 052207	CLAY 15	205	615			SEC03-T01S-R14E
AMC 052208	CLAY 16	205	616	299	165	SEC03-T01S-R14E
AMC 052209	CLAY 17	205	617			SEC03-T01S-R14E
AMC 052210	CLAY 18	205	618			SEC34-T01N-R14E
AMC 052215	ROBBY	192	289			SEC35-T01N-R14E
AMC 052217	JANET	192	291			SEC35-T01N-R14E
AMC 052220	ROSCOE 10	207	85			SEC33-T01N-R14E
AMC 052221	ROSCOE 11	205	355			SEC33-T01N-R14E
AMC 052222	ROSCOE 12	205	356			SEC33-T01N-R14E
AMC 052223	ROSCOE 13	205	357			SEC33-T01N-R14E
AMC 052224	ROSCOE 14	206	455	208	201	SEC33-T01N-R14E
AMC 052226	BOSCOE 1	207	76			SEC33-T01N-R14E
AMC 052227	BOSCOE 2	207	77			SEC33-T01N-R14E
AMC 052228	BOSCOE 3	205	351	207	78	SEC33-T01N-R14E
AMC 052229	BOSCOE 4	207	79			SEC33-T01N-R14E
AMC 052230	BOSCOE 5	205	353			SEC33-T01N-R14E
AMC 052231	BOSCOE 6	207	80			SEC33-T01N-R14E
AMC 052232	BOSCOE 7	207	81			SEC33-T01N-R14E
AMC 052233	BOSCOE 8	207	82			SEC33-T01N-R14E
AMC 052234	BOSCOE 9	207	83			SEC33-T01N-R14E
AMC 052235	BOSCOE 10	207	84	208	200	SEC33-T01N-R14E
AMC 052236	BOSCOE 24	207	106			SEC33-T01N-R14E
AMC 052237	BOSCOE 25	208	202			SEC33-T01N-R14E
AMC 052238	ROBBY ANNEX	207	86			SEC35-T01N-R14E
AMC 052239	SUNSHINE ANNEX	207	87			SEC35-T01N-R14E
AMC 052240	MILLY ANNEX	207	88			SEC35-T01N-R14E
AMC 052241	LADY BIRD VISTA 1	224	450	757	305	SEC02-T01S-R14E

Date: 8/7/2015

Page 10

RECEIVED  
 GILIAZ STATE OFFICE  
 2015 AUG - 7 A 11: 51

## EXHIBIT A

County: Gila

State: AZ

BLM Serial #	Claim Name	Original Recording		Amended Recording		Location
		Recording #	Page #	Recording #	Page #	
AMC 052242	STANDARD NO. 15	227	483			SEC33-T01N-R14E
AMC 052246	BILL SHAFT NO. 3	37	562	76	60	SEC34-T01N-R14E
AMC 052247	BILL SHAFT NO. 4	37	563	76	61	SEC34-T01N-R14E
AMC 052248	BILL SHAT NO. 5	37	564	76	62	SEC34-T01N-R14E
AMC 052259	MGO #ONE	170	532			SEC31-T02N-R15E
AMC 052260	MGO #2	170	533			SEC31-T02N-R15E
AMC 052261	MGO 3	295	554			SEC31-T02N-R15E
AMC 052262	MGO 4	295	555			SEC31-T02N-R15E
AMC 052263	MGO 5	314	487			SEC31-T02N-R15E
AMC 052264	HOOPES PLACER NO. 2	190	347			SEC31-T02N-R15E
AMC 097788	F.C. NO. 5	494	457			SEC14-T01N-R14E
AMC 097789	F.C. NO. 6	494	459			SEC14-T01N-R14E
AMC 097790	F.C. NO. 7	494	461			SEC14-T01N-R14E
AMC 097791	F.C. NO. 8	494	463			SEC14-T01N-R14E
AMC 097792	F.C. NO. 9	494	465			SEC14-T01N-R14E
AMC 097793	F.C. NO. 10	494	467			SEC14-T01N-R14E
AMC 131768	KAY 142	536	11			SEC09-T01N-R14E
AMC 131769	KAY 143	536	13			SEC10-T01N-R14E
AMC 265777	CHIEF FRACTION	694	559			SEC22-T01N-R14E
AMC 293003	AUGUST MINE FRACTION	757	303			SEC02-T01S-R14E
AMC 299053	CCWC-1	779	948			SEC10-T01N-R14E
AMC 299054	CCWC-2	779	950			SEC10-T01N-R14E
AMC 299055	CCWC-3	779	952			SEC10-T01N-R14E
AMC 299056	CCWC-4	779	955			SEC10-T01N-R14E
AMC 299057	CCWC-5	779	958			SEC10-T01N-R14E
AMC 299058	CCWC-6	779	961			SEC10-T01N-R14E
AMC 299059	CCWC-7	779	964			SEC10-T01N-R14E
AMC 299060	CCWC-8	779	967			SEC10-T01N-R14E
AMC 299061	CCWC-9	779	970			SEC10-T01N-R14E
AMC 299062	CCWC-10	779	973			SEC15-T01N-R14E
AMC 299063	CCWC-11	779	976			SEC15-T01N-R14E
AMC 299064	CCWC-12	779	979			SEC10-T01N-R14E
AMC 299065	CCWC-13	779	982			SEC14-T01N-R14E
AMC 299066	CCWC-14	779	985			SEC14-T01N-R14E
AMC 299067	CCWC-15	779	988			SEC14-T01N-R14E
AMC 299068	CCWC-16	779	991			SEC14-T01N-R14E
AMC 299069	CCWC-17	779	993			SEC14-T01N-R14E

Date: 8/7/2015

RECEIVED  
 BLM AZ STATE OFFICE  
 PHOENIX, ARIZONA  
 AUG - 7 11:50

## EXHIBIT A

County: Gila

State: AZ

BLM Serial #	Claim Name	Original Recording		Amended Recording		Location
		Recording #	Page #	Recording #	Page #	
AMC 299070 <sup>7</sup>	CCWC-18	779	996			SEC14-T01N-R14E
AMC 299071	CCWC-19	779	999			SEC14-T01N-R14E
AMC 299072 <sub>J</sub>	CCWC-20	780	01			SEC14-T01N-R14E
AMC 303011 <sup>7</sup>	CMC-OX 001	793	262			SEC03-T01S-R14E
AMC 308180 <sup>7</sup>	CMHR-2611557	809	724			SEC26-T01N-R15.5E
AMC 308181 <sub>J</sub>	CMHR-2611558	809	726			SEC26-T01N-R15.5E
AMC 309608 <sup>7</sup>	MGO #6	818	671			SEC31-T02N-R15E
AMC 312258 <sup>7</sup>	CMC-OX 010	823	821	95-660969		SEC03-T01S-R14E
AMC 312259	CMC-OX 011	823	824	95-660970		SEC03-T01S-R14E
AMC 312260	CMC-OX 012	823	827	95-660971		SEC03-T01S-R14E
AMC 312261	CMC-OX 013	823	830	95-660972		SEC03-T01S-R14E
AMC 312262 <sub>J</sub>	CMC-OX 014	823	833	95-660973		SEC03-T01S-R14E
AMC 327729 <sup>7</sup>	FUTURE 81 MILL SITE	93-637322				SEC21-T01N-R14E
AMC 327730	FUTURE 82 MILL SITE	93-637323				SEC21-T01N-R14E
AMC 327731	FUTURE 83 MILL SITE	93-637324				SEC21-T01N-R14E
AMC 327732	FUTURE 84 MILL SITE	93-637325				SEC21-T01N-R14E
AMC 327733	FUTURE 85 MILL SITE	93-637326				SEC21-T01N-R14E
AMC 327734	FUTURE 86 MILL SITE	93-637327				SEC21-T01N-R14E
AMC 327735	FUTURE 87 MILL SITE	93-637328				SEC21-T01N-R14E
AMC 327736	FUTURE 88 MILL SITE	93-637329				SEC21-T01N-R14E
AMC 327737	FUTURE 89 MILL SITE	93-637330				SEC21-T01N-R14E
AMC 327738	FUTURE 90 MILL SITE	93-637331				SEC21-T01N-R14E
AMC 327739	FUTURE 91 MILL SITE	93-637332				SEC21-T01N-R14E
AMC 327740	FUTURE 92 MILL SITE	93-637333				SEC21-T01N-R14E
AMC 327741	FUTURE 93 MILL SITE	93-637334				SEC21-T01N-R14E
AMC 327742	FUTURE 94 MILL SITE	93-637335				SEC28-T01N-R14E
AMC 327743	FUTURE 95 MILL SITE	93-637336				SEC28-T01N-R14E
AMC 327744	FUTURE 96 MILL SITE	93-637337				SEC28-T01N-R14E
AMC 327745	FUTURE 97 MILL SITE	93-637338				SEC28-T01N-R14E
AMC 327746	FUTURE 98 MILL SITE	93-637339				SEC21-T01N-R14E
AMC 327747	FUTURE 99 MILL SITE	93-637340				SEC21-T01N-R14E
AMC 327748	FUTURE 100 MILL SITE	93-637341				SEC21-T01N-R14E
AMC 327749	FUTURE 101 MILL SITE	93-637342				SEC21-T01N-R14E
AMC 327750	FUTURE 102 MILL SITE	93-637343				SEC21-T01N-R14E
AMC 327751 <sub>J</sub>	FUTURE 103 MILL SITE	93-637344				SEC21-T01N-R14E

RECEIVED  
 PHOENIX, ARIZONA  
 2015 AUG - 7 A 11:50

Date: 8/7/2015

## EXHIBIT A

County: Gila

State: AZ

BLM Serial#	Claim Name	Original Recording		Amended Recording		Location
		Recording #	Page #	Recording #	Page #	
AMC 327752	FUTURE 104 MILL SITE	93-637345				SEC21-T01N-R14E
AMC 327753	FUTURE 105 MILL SITE	93-637346				SEC21-T01N-R14E
AMC 327755	FUTURE 107 MILL SITE	93-637348				SEC21-T01N-R14E
AMC 327756	FUTURE 108 MILL SITE	93-637349				SEC21-T01N-R14E
AMC 327757	FUTURE 109 MILL SITE	93-637350				SEC21-T01N-R14E
AMC 327758	FUTURE 110 MILL SITE	93-637351				SEC21-T01N-R14E
AMC 327759	FUTURE 111 MILL SITE	93-637352				SEC28-T01N-R14E
AMC 327760	FUTURE 112 MILL SITE	93-637353				SEC28-T01N-R14E
AMC 327761	FUTURE 113 MILL SITE	93-637354				SEC28-T01N-R14E
AMC 327762	FUTURE 114 MILL SITE	93-637355				SEC28-T01N-R14E
AMC 327763	FUTURE 115 MILL SITE	93-637356				SEC22-T01N-R14E
AMC 327764	FUTURE 116 MILL SITE	93-637357				SEC22-T01N-R14E
AMC 327765	FUTURE 117 MILL SITE	93-637358				SEC22-T01N-R14E
AMC 327766	FUTURE 118 MILL SITE	93-637359				SEC22-T01N-R14E
AMC 327767	FUTURE 119 MILL SITE	93-637360				SEC22-T01N-R14E
AMC 327768	FUTURE 120 MILL SITE	93-637361				SEC22-T01N-R14E
AMC 327769	FUTURE 121 MILL SITE	93-637362				SEC22-T01N-R14E
AMC 327770	FUTURE 122 MILL SITE	93-637363				SEC22-T01N-R14E
AMC 327771	FUTURE 123 MILL SITE	93-637364				SEC22-T01N-R14E
AMC 327772	FUTURE 124 MILL SITE	93-637365				SEC22-T01N-R14E
AMC 327773	FUTURE 125 MILL SITE	93-637366				SEC22-T01N-R14E
AMC 327774	FUTURE 126 MILL SITE	93-637367				SEC22-T01N-R14E
AMC 327775	FUTURE 127 MILL SITE	93-637368				SEC22-T01N-R14E
AMC 327776	FUTURE 128 MILL SITE	93-637369				SEC27-T01N-R14E

Date: 8/7/2015

2015 AUG - 7 11: 50

RECEIVED  
LM AZ STATE OFFICE

## EXHIBIT A

County: Gila

State: AZ

<u>BLM Serial #</u>	<u>Claim Name</u>	<u>Original Recording</u>		<u>Amended Recording</u>		<u>Location</u>
		<u>Recording #</u>	<u>Page #</u>	<u>Recording #</u>	<u>Page #</u>	
AMC 327777	FUTURE 129 MILL SITE	93-637370				SEC27-T01N-R14E
AMC 327778	FUTURE 130 MILL SITE	93-637371				SEC27-T01N-R14E
AMC 327779	FUTURE 131 MILL SITE	93-637372				SEC27-T01N-R14E
AMC 327780	FUTURE 132 MILL SITE	93-637373				SEC22-T01N-R14E
AMC 327781	FUTURE 133 MILL SITE	93-637374				SEC22-T01N-R14E
AMC 327782	FUTURE 134 MILL SITE	93-637375				SEC22-T01N-R14E
AMC 327783	FUTURE 135 MILL SITE	93-637376				SEC22-T01N-R14E
AMC 327784	FUTURE 136 MILL SITE	93-637377				SEC22-T01N-R14E
AMC 327785	FUTURE 137 MILL SITE	93-637378				SEC22-T01N-R14E
AMC 327786	FUTURE 138 MILL SITE	93-637379				SEC22-T01N-R14E
AMC 327787	FUTURE 139 MILL SITE	93-637380				SEC22-T01N-R14E
AMC 327788	FUTURE 140 MILL SITE	93-637381				SEC22-T01N-R14E
AMC 327789	FUTURE 141 MILL SITE	93-637382				SEC22-T01N-R14E
AMC 327790	FUTURE 142 MILL SITE	93-637383				SEC22-T01N-R14E
AMC 327791	FUTURE 143 MILL SITE	93-637384				SEC22-T01N-R14E
AMC 327792	FUTURE 144 MILL SITE	93-637385				SEC22-T01N-R14E
AMC 327793	FUTURE 145 MILL SITE	93-637386				SEC27-T01N-R14E
AMC 327794	FUTURE 146 MILL SITE	93-637387				SEC27-T01N-R14E
AMC 327795	FUTURE 147 MILL SITE	93-637388				SEC27-T01N-R14E
AMC 327796	FUTURE 148 MILL SITE	93-637389				SEC27-T01N-R14E
AMC 327797	FUTURE 149 MILL SITE	93-637390				SEC22-T01N-R14E
AMC 327798	FUTURE 150 MILL SITE	93-637391				SEC22-T01N-R14E
AMC 327799	FUTURE 151 MILL SITE	93-637392				SEC22-T01N-R14E
AMC 327800	FUTURE 152 MILL SITE	93-637393				SEC22-T01N-R14E

Date: 8/7/2015

2015 AUG - 7 A 11: 50

PHOENIX, ARIZONA

RECEIVED  
AZ STATE OFFICE

## EXHIBIT A

County: Gila

State: AZ

BLM Serial #	Claim Name	Original Recording		Amended Recording		Location
		Recording #	Page #	Recording #	Page #	
AMC 327801	FUTURE 153 MILL SITE	93-637394				SEC22-T01N-R14E
AMC 327802	FUTURE 154 MILL SITE	93-637395				SEC22-T01N-R14E
AMC 327803	FUTURE 155 MILL SITE	93-637396				SEC22-T01N-R14E
AMC 327804	FUTURE 156 MILL SITE	93-637397				SEC22-T01N-R14E
AMC 327805	FUTURE 157 MILL SITE	93-637398				SEC22-T01N-R14E
AMC 327810	FUTURE 162 MILL SITE	93-637403				SEC27-T01N-R14E
AMC 327811	FUTURE 163 MILL SITE	93-637404				SEC27-T01N-R14E
AMC 327812	FUTURE 164 MILL SITE	93-637405				SEC27-T01N-R14E
AMC 327813	FUTURE 165 MILL SITE	93-637406				SEC27-T01N-R14E
AMC 327814	FUTURE 166 MILL SITE	93-637407				SEC22-T01N-R14E
AMC 327815	FUTURE 167 MILL SITE	93-637408				SEC22-T01N-R14E
AMC 327816	FUTURE 168 MILL SITE	93-637409				SEC22-T01N-R14E
AMC 327817	FUTURE 169 MILL SITE	93-637410				SEC22-T01N-R14E
AMC 327818	FUTURE 170 MILL SITE	93-637411				SEC22-T01N-R14E
AMC 327819	FUTURE 171 MILL SITE	93-637412				SEC22-T01N-R14E
AMC 327820	FUTURE 172 MILL SITE	93-637413				SEC22-T01N-R14E
AMC 327821	FUTURE 173 MILL SITE	93-637414				SEC22-T01N-R14E
AMC 327822	FUTURE 174 MILL SITE	93-637415				SEC22-T01N-R14E
AMC 327827	FUTURE 179 MILL SITE	93-637420				SEC27-T01N-R14E
AMC 327828	FUTURE 180 MILL SITE	93-637421				SEC27-T01N-R14E
AMC 327829	FUTURE 181 MILL SITE	93-637422				SEC27-T01N-R14E
AMC 327830	FUTURE 182 MILL SITE	93-637423				SEC27-T01N-R14E
AMC 327831	FUTURE 183 MILL SITE	93-637424				SEC22-T01N-R14E
AMC 327832	FUTURE 184 MILL SITE	93-637425				SEC22-T01N-R14E

Date: 8/7/2015

2015 AUG - 7 A 11:50

RECEIVED  
GILA STATE OFFICE

## EXHIBIT A

County: Gila

State: AZ

BLM Serial #	Claim Name	Original Recording		Amended Recording		Location
		Recording #	Page #	Recording #	Page #	
AMC 327833	FUTURE 185 MILL SITE	93-637426				SEC22-T01N-R14E
AMC 327834	FUTURE 186 MILL SITE	93-637427				SEC22-T01N-R14E
AMC 327835	FUTURE 187 MILL SITE	93-637428				SEC22-T01N-R14E
AMC 327836	FUTURE 188 MILL SITE	93-637429				SEC22-T01N-R14E
AMC 327837	FUTURE 189 MILL SITE	93-637430				SEC22-T01N-R14E
AMC 327838	FUTURE 190 MILL SITE	93-637431				SEC22-T01N-R14E
AMC 327839	FUTURE 191 MILL SITE	93-637432				SEC22-T01N-R14E
AMC 327840	FUTURE 192 MILL SITE	93-637433				SEC22-T01N-R14E
AMC 327841	FUTURE 193 MILL SITE	93-637434				SEC22-T01N-R14E
AMC 327843	FUTURE 195 MILL SITE	93-637436				SEC22-T01N-R14E
AMC 327844	FUTURE 196 MILL SITE	93-637437				SEC27-T01N-R14E
AMC 327845	FUTURE 197 MILL SITE	93-637438				SEC27-T01N-R14E
AMC 327846	FUTURE 198 MILL SITE	93-637439				SEC27-T01N-R14E
AMC 327847	FUTURE 199 MILL SITE	93-637440				SEC27-T01N-R14E
AMC 327848	FUTURE 200 MILL SITE	93-637441				SEC28-T01N-R14E
AMC 327849	FUTURE 201 MILL SITE	93-637442				SEC28-T01N-R14E
AMC 327850	FUTURE 202 MILL SITE	93-637443				SEC27-T01N-R14E
AMC 327851	FUTURE 203 MILL SITE	93-637444				SEC27-T01N-R14E
AMC 327852	FUTURE 204 MILL SITE	93-637445				SEC27-T01N-R14E
AMC 327854	FUTURE 206 MILL SITE	93-637447				SEC27-T01N-R14E
AMC 327855	FUTURE 207 MILL SITE	93-637448				SEC27-T01N-R14E
AMC 330826	CMC-OX 015	94-647102				SEC02-T01S-R14E
AMC 330834	CMC-OX 023	94-647110				SEC02-T01S-R14E
AMC 333430	QUARTZ SITE 102	95-660238				SEC21-T01N-R14E
AMC 333431	QUARTZ SITE 103	95-660239				SEC21-T01N-R14E
AMC 333432	QUARTZ SITE 104	95-660240				SEC21-T01N-R14E
AMC 333433	QUARTZ SITE 105	95-660241				SEC21-T01N-R14E

Date: 8/7/2015

RECEIVED  
 GILA COUNTY CLERK'S OFFICE  
 2015 AUG - 7 11:50 AM  
 ARIZONA

## EXHIBIT A

County: Gila

State: AZ

BLM Serial #	Claim Name	Original Recording		Amended Recording		Location
		Recording #	Page #	Recording #	Page #	
AMC 333434 7	QUARTZ SITE 106	95-660242				SEC21-T01N-R14E
AMC 333435	QUARTZ SITE 107	95-660243				SEC21-T01N-R14E
AMC 333436	QUARTZ SITE 108	95-660244				SEC20-T01N-R14E
AMC 333437	QUARTZ SITE 109	95-660245				SEC20-T01N-R14E
AMC 333438 J	QUARTZ SITE 121	95-660256				SEC16-T01N-R14E
AMC 333443 7	QUARTZ SITE 126	95-660261				SEC16-T01N-R14E
AMC 333444 J	QUARTZ SITE 127	95-660262				SEC16-T01N-R14E
AMC 406829 7	FMB #1	2011-003837				SEC10-T01N-R14E
AMC 406830	FMB #2	2011-003838				SEC10-T01N-R14E
AMC 406831	FMB #3	2011-003839				SEC10-T01N-R14E
AMC 406832	FMB #4	2011-003840				SEC10-T01N-R14E
AMC 406833	FMB #5	2011-003841				SEC10-T01N-R14E
AMC 406834	FMB #6	2011-003842				SEC10-T01N-R14E
AMC 406835	FMB #7	2011-003843				SEC10-T01N-R14E
AMC 406836 J	FMB #8	2011-003844				SEC10-T01N-R14E
AMC 428342 7	Quartzite No. 110A	2014-005376				SEC21-T01N-R14E
AMC 428343 J	Quartzite No. 111A	2014-005377				SEC21-T01N-R14E
No. Of Claims	556					

RECEIVED  
 LMI AZ STATE OFFICE  
 2015 AUG - 7 A 11: 50  
 PHOENIX, ARIZONA



UNITED STATES  
DEPARTMENT OF THE INTERIOR  
BUREAU OF LAND MANAGEMENT  
**MAINTENANCE FEE PAYMENT FORM  
FOR PLACER MINING CLAIMS**

Remitter Name: Freeport+McMoRan Miami, Inc.  
 Mailing Address: 333 North Central Avenue  
 City, State, Zip: Phoenix, AZ 85004

Check here if this is a change of address.

**FOR COUNTY RECORDER'S USE**

*CHK 6000  
843817*

No. of claims 1 *ERC*  
 Total due BLM \$ \$465.00

*(\*155 was counted - EXHIBIT A)*

- The maintenance fee may be paid by cash, check, money order, Bureau of Land Management (BLM) Declining Deposit Account, or credit card (VISA, American Express, Discover, or MasterCard). Payments must be remitted to the BLM State Office where your claim or site is recorded and received on or before September 1. If the payment is mailed, the envelope must be postmarked by a bona fide delivery service on or before September 1 and received at the proper BLM State Office within 15 calendar days after the due date. Payments may also be made by telephone using a credit card. A complete listing of BLM State Offices with their addresses and phone numbers can be found at <http://www.blm.gov>.
- The maintenance fee for the following claim(s) applies to the assessment year \_\_\_\_\_.

CLAIM NAME	BLM SERIAL NO.	ACRES IN CLAIM	PAYMENT DUE TO THE BLM (See Instructions on Page 2)
Hoopes Placer No. 2	AMC 52264	70.00	\$465.00

RECEIVED  
 IN AZ STATE OFFICE  
 2015 AUG - 7 P 12: 24  
 PHOENIX, ARIZONA

Use a separate sheet for additional claim names, serial numbers, and claimant names and addresses.

**United States Department of the Interior**  
**Bureau of Land Management**  
 LANDS/RECREATION & PLANNING  
 ONE N CENTRAL AVE  
 PHOENIX, AZ 85004 -2203  
 Phone: 602-417-9200

Receipt

No: 3361323

<b>Transaction #:</b> 3459309	
<b>Date of Transaction:</b> 08/07/2015	
<b>CUSTOMER:</b>	
FREEPORT MCMORAN MIAMI INC 333 N CENTRAL AVE PHOENIX, AZ 85004-2121 US	

LINE #	QTY	DESCRIPTION	REMARKS	UNIT PRICE	TOTAL
1	1.00	LOCATABLE MINERALS / MINING CLAIMS- NOT NEW-UNADJUD, ONE AUTH NO. ONLY / MINING CLAIM MONEY RECEIVED CASES: AMC35795/\$86645.00	2016 MAINT (556)	- n/a -	86645.00
<b>TOTAL:</b>					<b>\$86,645.00</b>

PAYMENT INFORMATION			
1	AMOUNT:	86180.00	POSTMARKED: N/A
	TYPE:	CHECK	RECEIVED: 08/07/2015
	CHECK NO:	0000843816	
	NAME:	FREEPORT MCMORAN 333 N CENTRAL AVE PHOENIX AZ 85004	
2	AMOUNT:	465.00	POSTMARKED: N/A
	TYPE:	CHECK	RECEIVED: 08/07/2015
	CHECK NO:	0000843817	
	NAME:	FREEPORT MCMORAN 333 N CENTRAL AVE PHOENIX AZ 85004	

<b>REMARKS</b>
<b>ADDL PLACER MAINT ON SECONDARY CHECK AND PYMNT FORM</b>

This receipt was generated by the automated BLM Collections and Billing System and is a paper representation of a portion of the official electronic record contained therein.

**DEPARTMENT OF THE INTERIOR  
BUREAU OF LAND MANAGEMENT  
MINING CLAIMS  
(MASS) Serial Register Page**

Run Date/Time: 08/02/15 04:12 PM

Page 1 of 1

01 10-21-1976;090STAT0090;43USC1744

Total Acres

Serial Number

Case Type 384201: PLACER CLAIM

70.000

AMC52264

Claim Name: HOOPES PLACER NO 2

Lead File Number

Case Disposition: ACTIVE

AMC52072

Required Maintenance Fee: \$620.00 - <sup>#155</sup> = \$465.00

Name & Address

(paid on claim list) page 11 EXHIBIT A

Int Rel

FREEPORT-MCMORAN MIAMI INC  
333 N CENTRAL AVE PHOENIX, AZ 85004-2121

CLAIMANT

County / State

District

GILA County, AZ

GILA DO

Mer Twp Rng Sec

Subdivision

14 0020N 0150E 031

NE, NW, SW, SE

Act Date	Code	Action Text	Action Remarks	Receipt Number
05/06/1966	403	LOCATION DATE		
08/06/1979	395	RECORDATION NOTICE RECD		
08/07/2013	682	MAINTENANCE FEE/\$140	2014; \$560	2849537
08/09/2012	682	MAINTENANCE FEE/\$140	2013; \$140	2626834
08/10/2011	682	MAINTENANCE FEE/\$140	2012	2401692
08/11/2010	682	MAINTENANCE FEE/\$140	2011	2188260
08/06/2009	682	MAINTENANCE FEE/\$140	2010	1971916
08/05/2008	582	MAINTENANCE FEE/\$125	2009	1754693
08/09/2007	582	MAINTENANCE FEE/\$125	2008	1539795
08/07/2006	582	MAINTENANCE FEE/\$125	2007	1329242
08/08/2005	582	MAINTENANCE FEE/\$125	2006	1124054
08/10/2004	582	MAINTENANCE FEE/\$125	2005	925580
08/08/2003	482	MAINTENANCE FEE/\$100	2004	726285
07/16/2002	482	MAINTENANCE FEE/\$100	2003	523635
08/01/2001	482	MAINTENANCE FEE/\$100	2002	347743
08/02/2000	482	MAINTENANCE FEE/\$100	2001	162253
08/02/1999	482	MAINTENANCE FEE/\$100	2000	
08/05/1998	482	MAINTENANCE FEE/\$100	1999	
08/11/1997	482	MAINTENANCE FEE/\$100	1998	
08/14/1996	482	MAINTENANCE FEE/\$100	1997	
08/14/1995	482	MAINTENANCE FEE/\$100	1996	
08/25/1994	482	MAINTENANCE FEE/\$100	1995	
08/18/1993	482	MAINTENANCE FEE/\$100	1994	
08/18/1993	482	MAINTENANCE FEE/\$100	1993; RECEIPT 1900971	
12/04/1992	480	EVID OF ASSMT FILED	1992	

RECEIVED  
BLM AZ STATE OFFICE  
2015 AUG - 7 P 12: 24  
PHOENIX, ARIZONA

**DEPARTMENT OF THE INTERIOR  
BUREAU OF LAND MANAGEMENT  
MINING CLAIMS  
(MASS) Serial Register Page**

Run Date/Time: 06/02/15 04:12 PM

Page 2 c

08/07/2014	782	MAINTENANCE FEE PAYMENT	2015;\$620	3095377
12/27/2012	488	ASSMT DOC RECEIVED	481;2012	2714863
11/01/2012	685	ADDL MAINTENANCE FEE	2013;\$420	2683126
09/17/2010	396	TRF OF INTEREST FILED	CYPRUS MIAMI MINING C	2217889
09/17/2010	396	TRF OF INTEREST FILED	PHELPS DODGE MIAMI IN	2217889
08/02/1999	113	ADDITIONAL INFO RECEIVED	RECEIPT 2480562	
08/05/1998	113	ADDITIONAL INFO RECEIVED	RECEIPT 2389187	
08/11/1997	113	ADDITIONAL INFO RECEIVED	RECEIPT 2315242	
08/15/1996	113	ADDITIONAL INFO RECEIVED	RECEIPT 2228583	
08/14/1995	113	ADDITIONAL INFO RECEIVED	RECEIPT 2147525	
08/25/1994	113	ADDITIONAL INFO RECEIVED	RECEIPT 2024583	
08/19/1988	669	LAND STATUS CHECKED		
07/19/1988	396	TRF OF INTEREST FILED	INSPIRATION CONSOLID	
08/06/1979	500	MAP IN LEAD FILE	52072	
08/06/1979	501	ACCT ADV IN LEAD FILE	52072	
05/10/1966	404	COUNTY RECORDATION	0;190;347	

**Line Nr      Remarks**

RECEIVED  
BLM AZ STATE OFFICE  
2015 AUG -7 P 12:24  
PHOENIX, ARIZONA

**United States Department of the Interior  
Bureau of Land Management  
LANDS/RECREATION & PLANNING  
ONE N CENTRAL AVE  
PHOENIX, AZ 85004 -2203  
Phone: 602-417-9200**

Receipt

No: 3361323

<b>Transaction #:</b> 3459309	
<b>Date of Transaction:</b> 08/07/2015	
<b>CUSTOMER:</b>	
FREEPORT MCMORAN MIAMI INC 333 N CENTRAL AVE PHOENIX, AZ 85004-2121 US	

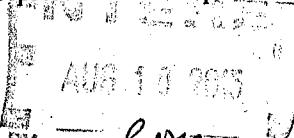
LINE #	QTY	DESCRIPTION	REMARKS	UNIT PRICE	TOTAL
1	1.00	LOCATABLE MINERALS / MINING CLAIMS- NOT NEW-UNADJUD, ONE AUTH NO. ONLY / MINING CLAIM MONEY RECEIVED CASES: AMC35795/\$86645.00	2016 MAINT (556)	- n/a -	86645.00
<b>TOTAL:</b>					<b>\$86,645.00</b>

PAYMENT INFORMATION			
1	AMOUNT:	86180.00	POSTMARKED: N/A
	TYPE:	CHECK	RECEIVED: 08/07/2015
	CHECK NO:	0000843816	
	NAME:	FREEPORT MCMORAN 333 N CENTRAL AVE PHOENIX AZ 85004	
2	AMOUNT:	465.00	POSTMARKED: N/A
	TYPE:	CHECK	RECEIVED: 08/07/2015
	CHECK NO:	0000843817	
	NAME:	FREEPORT MCMORAN 333 N CENTRAL AVE PHOENIX AZ 85004	

**REMARKS**

**ADDL PLACER MAINT ON SECONDARY CHECK AND PYMNT FORM**

This receipt was generated by the automated BLM Collections and Billing System and is a paper representation of a portion of the official electronic record contained therein.

  
 BY: *RAM*

Amc 35792  
39092  
48023  
49212  
50970  
52072  
97784  
131760  
265777  
293003  
299053  
303011  
308180  
312258  
327648  
330826  
333428  
406829  
428342

330705

18

ENTERED  
AUG 11 2014  
BY: R. W. M.

August 6, 2014

After recording, return to:  
Freeport-McMoRan Inc.  
Attn: C. Loder  
333 North Central Avenue  
Phoenix, AZ 85004

NO. OF CLAIMS 556  
AMOUNT 86180.  
RECEIPT NO. 3095377  
•INIT. JC  
\*\* BLM-ASO\*\*

Bureau of Land Management  
Department of the Interior  
One N. Central Avenue  
Phoenix, AZ 85004

2014

**NOTICE OF INTENT TO HOLD MINING CLAIMS AND PAYMENT OF BLM MAINTENANCE FEE**

Re: Payment of Annual Claim Maintenance Fee

Dear Sir or Madam:

This will serve as notice that Freeport-McMoRan Miami, Inc., whose address for purpose of this filing is Land and Water Department, 333 North Central Ave., Phoenix, Arizona 85004, intends to hold the mining claims and/or mill sites described on Exhibit A attached hereto for the assessment year ending at 12 o'clock, noon, on September 1, 2015 by payment of the annual maintenance fee of \$155 per claim or site. Payment of such amount is made herewith for such assessment year for each of the claims and sites, the name, and BLM serial number with the book and page or index number of recording of the location notice in the official records of Gila County, Arizona, of which, is set forth on Exhibit A attached hereto and by this reference incorporated herein.

Carolyn Loder for  
Freeport-McMoRan Miami, Inc.

State of Arizona      )  
  ) ss.  
County of Maricopa    )

RECEIVED  
PHOENIX, ARIZONA  
2014 AUG - 7 A 11: 45  
BLM AZ STATE OFFICE

The foregoing instrument was acknowledged before me on August 6<sup>th</sup>, 2014, by Carolyn Loder, on behalf of Freeport-McMoRan Miami, Inc.  
(Seal)

Notary Public  
My commission expires: 11-18-2015



# EXHIBIT A

County: Gila

State: AZ

**BLM Serial #**

**Claim Name**

**Original Recording**

**Amended Recording**

**Recording #**

**Page #**

**Recording #**

**Page #**

**Location**

BLM Serial #	Claim Name	Original Recording Recording #	Page #	Amended Recording Recording #	Page #	Location
AMC 035795	QUARTZ SITE NO. 4 (A)	466	188			SEC21-T01N-R14E
AMC 035796	QUARTZ SITE NO. 5 (A)	466	187			SEC21-T01N-R14E
AMC 035797	QUARTZ SITE NO. 6 (A)	466	186			SEC21-T01N-R14E
AMC 035798	QUARTZ SITE NO. 7 (A)	466	185			SEC21-T01N-R14E
AMC 035799	QUARTZ SITE NO. 8 (A)	466	184			SEC21-T01N-R14E
AMC 035802	QUARTZ SITE NO. 11 (A)	466	181			SEC21-T01N-R14E
AMC 035803	QUARTZ SITE NO. 12 (A)	466	180			SEC21-T01N-R14E
AMC 035804	QUARTZ SITE NO. 13 (A)	466	179			SEC21-T01N-R14E
AMC 035805	QUARTZ SITE NO. 14 (A)	466	178			SEC21-T01N-R14E
AMC 035817	QUARTZ SITE #25 (A)	466	220			SEC22-T01N-R14E
AMC 035818	QUARTZ SITE #26 (A)	466	221			SEC22-T01N-R14E
AMC 035819	QUARTZ SITE #27 (A)	466	166			SEC22-T01N-R14E
AMC 035822	HARDROCK NO. 1 (A)	466	200			SEC22-T01N-R14E
AMC 035823	HARDROCK NO. 2 (A)	466	193			SEC15-T01N-R14E
AMC 035826	MOONLIGHT (A)	466	196			SEC15-T01N-R14E
AMC 035827	BLACK OAK (A)	466	199			SEC21-T01N-R14E
AMC 035828	BLACK OAK NO. 2 (A)	466	198			SEC21-T01N-R14E
AMC 035829	BLACK OAK NO. 3 (A)	466	197			SEC21-T01N-R14E
AMC 035837	PINTO COPPER FRACTION (A)	466	204			SEC22-T01N-R14E
AMC 035838	PINTO COPPER NO. 1 (A)	466	210			SEC28-T01N-R14E
AMC 035839	PINTO COPPER NO. 2 (A)	466	211			SEC27-T01N-R14E
AMC 035840	PINTO COPPER NO. 3 (A)	466	212			SEC27-T01N-R14E
AMC 035841	PINTO COPPER NO. 4 (A)	466	213			SEC27-T01N-R14E
AMC 035842	PINTO COPPER NO. 5 (A)	466	214			SEC27-T01N-R14E
AMC 035843	PINTO COPPER NO. 6 (A)	466	219			SEC28-T01N-R14E
AMC 035844	PINTO COPPER NO. 7 (A)	466	222			SEC28-T01N-R14E
AMC 035845	PINTO COPPER NO. 8 (A)	466	223			SEC28-T01N-R14E
AMC 035846	PINTO COPPER NO. 9 (A)	466	205			SEC28-T01N-R14E

Date: 8/6/2014

RECEIVED  
 BLM AZ STATE OFFICE  
 2014 AUG - 7 A 11:13  
 PHOENIX, ARIZONA  
 466

*Handwritten initials/signature*



## EXHIBIT A

County: Gila

State: AZ

Original Recording      Amended Recording

BLM Serial #	Claim Name	Recording #	Page #	Recording #	Page #	Location
— AMC 035847	PINTO COPPER NO. 10 (A)	466	206			SEC28-T01N-R14E
— AMC 035848	PINTO COPPER NO. 11 (A)	466	207			SEC28-T01N-R14E
— AMC 035849	PINTO COPPER NO. 12 (A)	466	208			SEC28-T01N-R14E
— AMC 035850	PINTO COPPER NO. 13 (A)	466	209			SEC28-T01N-R14E
— AMC 039092	KAY 1	262	305	471	40	SEC15-T01N-R14E
— AMC 039093	KAY 2	262	306	471	41	SEC15-T01N-R14E
— AMC 039094	KAY 3	262	307	471	42	SEC15-T01N-R14E
— AMC 039095	KAY 4	262	308	471	43	SEC15-T01N-R14E
— AMC 039096	KAY 5	262	309	471	44	SEC15-T01N-R14E
— AMC 039097	KAY 6	262	310	471	45	SEC15-T01N-R14E
— AMC 039098	KAY 7	262	311	471	46	SEC15-T01N-R14E
— AMC 039099	KAY 8	262	312	471	47	SEC15-T01N-R14E
— AMC 039100	KAY 9	262	313	471	48	SEC15-T01N-R14E
— AMC 039101	KAY 10	262	314	471	49	SEC15-T01N-R14E
— AMC 039102	KAY 11	262	315	471	50	SEC15-T01N-R14E
— AMC 039103	KAY 12	262	316	471	51	SEC15-T01N-R14E
— AMC 039104	KAY 13	262	317	471	52	SEC15-T01N-R14E
— AMC 039105	KAY 14	262	318	471	53	SEC15-T01N-R14E
— AMC 039106	KAY 15	262	319	471	54	SEC15-T01N-R14E
— AMC 039107	KAY 16	262	320	471	55	SEC15-T01N-R14E
— AMC 039108	KAY 17	262	321	471	56	SEC22-T01N-R14E
— AMC 039109	KAY 18	262	322	471	57	SEC21-T01N-R14E
— AMC 039110	KAY 19	262	323	471	58	SEC22-T01N-R14E
— AMC 039111	KAY 20	262	324	471	59	SEC21-T01N-R14E
— AMC 039112	KAY 21	262	325	471	60	SEC22-T01N-R14E
— AMC 039113	KAY 22	262	326	471	61	SEC21-T01N-R14E
— AMC 039114	KAY 23	262	327	471	62	SEC22-T01N-R14E
— AMC 039137	KAY 50	262	352	471	85	SEC14-T01N-R14E
— AMC 039138	KAY 51	262	353	471	86	SEC14-T01N-R14E
— AMC 039144	KAY 57	262	359	471	92	SEC10-T01N-R14E
— AMC 039145	KAY 58	262	360	471	93	SEC09-T01N-R14E
— AMC 039162	KAY 81	264	328	471	110	SEC15-T01N-R14E
— AMC 039163	KAY 82	264	329	471	111	SEC15-T01N-R14E
— AMC 039165	KAY 85	262	373	471	113	SEC22-T01N-R14E
— AMC 039166	KAY 86	262	374	471	114	SEC22-T01N-R14E
— AMC 039167	KAY 87	262	375	471	115	SEC15-T01N-R14E

Date: 8/6/2014

Page 2

RECEIVED  
 TLM AZ STATE OFFICE  
 PHOENIX, ARIZONA  
 2014 AUG - 7 11:19 AM

36/10

# EXHIBIT A

County: Gila

State: AZ

BLM Serial #	Claim Name	Original Recording		Amended Recording		Location
		Recording #	Page #	Recording #	Page #	
AMC 039168	KAY 88	262	376	471	116	SEC22-T01N-R14E
AMC 039169	KAY 89	262	377	471	117	SEC15-T01N-R14E
AMC 039170	KAY 90	262	378	471	118	SEC15-T01N-R14E
AMC 039171	KAY 91	262	379	471	119	SEC15-T01N-R14E
AMC 039172	KAY 92	262	380	471	120	SEC15-T01N-R14E
AMC 039173	KAY 93	262	381	471	121	SEC15-T01N-R14E
AMC 039174	KAY 94	262	382	471	122	SEC15-T01N-R14E
AMC 039175	KAY 95	262	383	471	123	SEC15-T01N-R14E
AMC 039176	KAY 96	262	384	471	124	SEC15-T01N-R14E
AMC 039177	KAY 97	262	385	471	125	SEC15-T01N-R14E
AMC 039178	KAY 98	262	386	471	126	SEC15-T01N-R14E
AMC 039179	KAY 99	262	387	471	127	SEC15-T01N-R14E
AMC 039180	KAY 100	262	388	471	128	SEC15-T01N-R14E
AMC 039181	KAY 101	262	389	471	129	SEC15-T01N-R14E
AMC 039182	KAY 102	262	390	471	130	SEC15-T01N-R14E
AMC 039183	KAY 103	262	391	471	131	SEC15-T01N-R14E
AMC 039184	KAY 104	262	392	471	132	SEC15-T01N-R14E
AMC 039185	KAY 108	262	396	471	133	SEC09-T01N-R14E
AMC 039186	KAY 109	270	267	471	134	SEC22-T01N-R14E
AMC 039187	KAY 110	270	268	471	135	SEC21-T01N-R14E
AMC 039188	KAY 111	270	269	471	136	SEC22-T01N-R14E
AMC 039189	KAY 112	270	270	471	137	SEC21-T01N-R14E
AMC 039190	KAY 113	270	271	471	138	SEC22-T01N-R14E
AMC 039191	KAY 114	270	272	471	139	SEC22-T01N-R14E
AMC 048124	DESERTER	20	16	24	239	SEC22-T01N-R14E
AMC 048125	CHIEF #3	25	79	24	240	SEC22-T01N-R14E
AMC 048126	CHIEF #4	25	80	24	241	SEC22-T01N-R14E
AMC 048127	CHIEF #5	25	81	24	242	SEC22-T01N-R14E
AMC 048128	CHIEF #6	25	82	24	243	SEC22-T01N-R14E
AMC 048129	RESCUE MILL	270	576			SEC16-T01N-R15E
AMC 049306	IL 75	216	443			SEC35-T01N-R14E
AMC 049308	IL 77	216	445			SEC35-T01N-R14E
AMC 049312	IL 81	216	449			SEC35-T01N-R14E
AMC 049313	IL 82	216	450			SEC35-T01N-R14E
AMC 049314	IL 88	216	516			SEC35-T01N-R14E
AMC 049316	IL 90	216	518			SEC03-T01S-R14E
AMC 049318	IL 92	216	520			SEC03-T01S-R14E
AMC 049319	IL 93	216	521			SEC03-T01S-R14E

Date: 8/6/2014

RECEIVED  
BLM AZ STATE OFFICE

PHOENIX, ARIZONA

2014 AUG - 7 A 11: 13

38/103

## EXHIBIT A

County: Gila

State: AZ

BLM Serial #	Claim Name	Original Recording		Amended Recording		Location
		Recording #	Page #	Recording #	Page #	
AMC 049320	IL 94	216	522			SEC03-T01S-R14E
AMC 049329	IL 103	216	531			SEC03-T01S-R14E
AMC 049332	IL 108	216	536			SEC03-T01S-R14E
AMC 049333	IL 109	216	537			SEC03-T01S-R14E
AMC 049334	IL 110	216	538			SEC03-T01S-R14E
AMC 049335	IL 111	216	539			SEC03-T01S-R14E
AMC 049336	IL 112	216	540			SEC03-T01S-R14E
AMC 049337	IL 113	216	541			SEC03-T01S-R14E
AMC 049338	IL 114	216	542			SEC03-T01S-R14E
AMC 049339	IL 115	216	543			SEC03-T01S-R14E
AMC 049340	IL 116	216	544			SEC03-T01S-R14E
AMC 049341	IL 117	216	545			SEC03-T01S-R14E
AMC 049342	IL 118	216	546			SEC03-T01S-R14E
AMC 049343	IL 119	216	547			SEC03-T01S-R14E
AMC 049344	IL 120	216	550			SEC33-T01N-R14E
AMC 049345	IL 121	216	551	305	422	SEC33-T01N-R14E
AMC 049346	IL 122	216	552			SEC33-T01N-R14E
AMC 049347	IL 123	216	553	305	421	SEC33-T01N-R14E
AMC 049348	IL 124	216	554			SEC33-T01N-R14E
AMC 049349	IL 125	216	555			SEC33-T01N-R14E
AMC 049350	IL 126	216	556			SEC33-T01N-R14E
AMC 049351	IL 127	216	557			SEC33-T01N-R14E
AMC 049352	IL 128	216	558			SEC33-T01N-R14E
AMC 049353	IL 129	216	559			SEC33-T01N-R14E
AMC 049354	IL 130	216	560			SEC33-T01N-R14E
AMC 049355	IL 131	216	561			SEC33-T01N-R14E
AMC 049356	IL 132	216	562			SEC33-T01N-R14E
AMC 049357	IL 133	216	563			SEC33-T01N-R14E
AMC 049358	IL 134	216	564			SEC33-T01N-R14E
AMC 049359	IL 135	216	565			SEC33-T01N-R14E
AMC 049360	IL 136	216	566			SEC33-T01N-R14E
AMC 049361	IL 137	216	567			SEC33-T01N-R14E
AMC 049362	IL 138	216	568			SEC33-T01N-R14E
AMC 049363	IL 139	216	569			SEC33-T01N-R14E
AMC 049364	IL 143	216	573	305	420	SEC33-T01N-R14E
AMC 049365	IL 144	216	574	305	419	SEC33-T01N-R14E
AMC 049366	IL 145	216	575	305	418	SEC33-T01N-R14E
AMC 049367	IL 146	216	576			SEC33-T01N-R14E

Date: 8/6/2014

Page 4

PHOENIX, ARIZONA

AUG -7 11:13

RECEIVED  
BLM AZ STATE OFFICE

25/80

# EXHIBIT A

County: Gila

State: AZ

BLM Serial #	Claim Name	Original Recording		Amended Recording		Location
		Recording #	Page #	Recording #	Page #	
AMC 049368	IL 147	216	577			SEC33-T01N-R14E
AMC 049373	IL 152	216	581			SEC33-T01N-R14E
AMC 049375	IL 154	216	583			SEC33-T01N-R14E
AMC 049376	IL 155	216	584			SEC33-T01N-R14E
AMC 049377	IL 156	216	585			SEC33-T01N-R14E
AMC 049378	IL 157	216	586			SEC33-T01N-R14E
AMC 049379	IL 158	216	587			SEC33-T01N-R14E
AMC 049380	IL 159	216	588			SEC33-T01N-R14E
AMC 049381	IL 160	216	589			SEC33-T01N-R14E
AMC 049382	IL 161	216	590			SEC33-T01N-R14E
AMC 049383	IL 162	216	591			SEC33-T01N-R14E
AMC 049385	IL 168	216	597			SEC33-T01N-R14E
AMC 049409	IL 200	216	548	305	417	SEC33-T01N-R14E
AMC 049410	IL 201	216	549			SEC03-T01S-R14E
AMC 049411	IL 202	230	605			SEC04-T01S-R14E
AMC 049412	IL 203	230	606			SEC04-T01S-R14E
AMC 049413	IL 204	230	607			SEC04-T01S-R14E
AMC 049414	IL 205	230	608			SEC04-T01S-R14E
AMC 049415	IL 206	230	609			SEC03-T01S-R14E
AMC 049416	IL 207	230	610			SEC04-T01S-R14E
AMC 049417	IL 208	230	611			SEC04-T01S-R14E
AMC 049418	IL 209	230	612			SEC04-T01S-R14E
AMC 049419	IL 210	230	613			SEC04-T01S-R14E
AMC 049420	IL 211	230	614			SEC33-T01N-R14E
AMC 049421	IL 212	230	615			SEC33-T01N-R14E
AMC 049422	IL 213	230	616			SEC33-T01N-R14E
AMC 049423	IL 214	230	617			SEC33-T01N-R14E
AMC 049424	IL 215	230	618			SEC33-T01N-R14E
AMC 049425	IL 216	230	619			SEC33-T01N-R14E
AMC 049426	IL 217	230	620			SEC33-T01N-R14E
AMC 049427	IL 218	230	621			SEC04-T01S-R14E
AMC 049428	IL 219	230	622			SEC04-T01S-R14E
AMC 049429	IL 304	299	216			SEC03-T01S-R14E
AMC 049430	IL 305	299	217			SEC03-T01S-R14E
AMC 049431	IL 306	299	218			SEC03-T01S-R14E
AMC 049432	IL 307	299	219			SEC03-T01S-R14E
AMC 049433	IL 308	299	220			SEC03-T01S-R14E
AMC 049434	IL 309	299	221			SEC04-T01S-R14E

Date: 8/6/2014

PHOENIX, ARIZONA

2014 AUG - 7 A 11:43

RECEIVED  
BLM AZ STATE OFFICE

*Handwritten initials*

## EXHIBIT A

County: Gila

State: AZ

Original Recording

Amended Recording

<u>BLM Serial #</u>	<u>Claim Name</u>	<u>Recording #</u>	<u>Page #</u>	<u>Recording #</u>	<u>Page #</u>	<u>Location</u>
AMC 049436	IL 311	305	415			SEC33-T01N-R14E
AMC 049437	IL 312	305	416			SEC33-T01N-R14E
AMC 049438	IL 313	308	973			SEC03-T01S-R14E
AMC 049453	RIDGE 15	344	656			SEC36-T01N-R14E
AMC 049476	RALSTON 15	337	61			SEC13-T01N-R14E
AMC 049477	RALSTON 16	337	63			SEC13-T01N-R14E
AMC 049478	RALSTON 17	337	65			SEC13-T01N-R14E
AMC 049486	RALSTON 25	337	81			SEC13-T01N-R14E
AMC 049487	RALSTON 26	337	83			SEC13-T01N-R14E
AMC 049488	RALSTON 27	337	85			SEC13-T01N-R14E
AMC 049489	RALSTON 28	337	87			SEC13-T01N-R14E
AMC 049490	RALSTON 29	337	89			SEC13-T01N-R14E
AMC 049491	RALSTON 30	337	91			SEC13-T01N-R14E
AMC 049492	RALSTON 31	337	845			SEC13-T01N-R14E
AMC 049498	RALSTON 37	337	857			SEC13-T01N-R14E
AMC 049499	RALSTON 38	337	859			SEC13-T01N-R14E
AMC 049500	RALSTON 39	337	861			SEC13-T01N-R14E
AMC 049501	RALSTON 40	337	863			SEC13-T01N-R14E
AMC 049502	RALSTON 41	337	865			SEC13-T01N-R14E
AMC 049503	RALSTON 42	337	867			SEC13-T01N-R14E
AMC 049504	RALSTON 43	337	869			SEC13-T01N-R14E
AMC 049511	RALSTON 50	337	883			SEC13-T01N-R14E
AMC 049512	RALSTON 51	337	885			SEC13-T01N-R14E
AMC 049513	RALSTON 52	337	887			SEC13-T01N-R14E
AMC 049524	RALSTON 63	337	909			SEC13-T01N-R14E
AMC 049525	RALSTON 64	337	911			SEC14-T01N-R14E
AMC 049526	RALSTON 65	337	913			SEC14-T01N-R14E
AMC 049527	RALSTON 66	337	915			SEC14-T01N-R14E
AMC 049535	RALSTON 74	337	931			SEC14-T01N-R14E
AMC 049536	RALSTON 75	337	933			SEC14-T01N-R14E
AMC 049537	RALSTON 76	337	935			SEC14-T01N-R14E
AMC 049538	RALSTON 77	337	937			SEC14-T01N-R14E
AMC 049539	RALSTON 78	337	939			SEC14-T01N-R14E
AMC 049542	RALSTON 81	337	945			SEC14-T01N-R14E
AMC 049543	RALSTON 82	337	947			SEC14-T01N-R14E
AMC 049544	RALSTON 83	337	949			SEC14-T01N-R14E
AMC 049577	WEBSTER	320	548			SEC13-T01N-R14E
AMC 049578	WEBSTER 2	320	550			SEC13-T01N-R14E

Date: 8/6/2014

Page 6

RECEIVED  
 GILA STATE OFFICE  
 2014 AUG - 7 11:13  
 PHOENIX, ARIZONA

38/50

**EXHIBIT A**

County: Gila

State: AZ

<u>BLM Serial #</u>	<u>Claim Name</u>	<u>Original Recording</u>		<u>Amended Recording</u>		<u>Location</u>
		<u>Recording #</u>	<u>Page #</u>	<u>Recording #</u>	<u>Page #</u>	
AMC 049579	WEBSTER 3	320	552			SEC13-T01N-R14E
AMC 049580	WEBSTER 4	320	554			SEC13-T01N-R14E
AMC 049581	WEBSTER 5	320	556			SEC13-T01N-R14E
AMC 049582	WEBSTER 6	320	558			SEC13-T01N-R14E
AMC 049583	WEBSTER 7	320	560			SEC13-T01N-R14E
AMC 049584	WEBSTER 8	320	562			SEC13-T01N-R14E
AMC 049585	WEBSTER 9	320	564			SEC13-T01N-R14E
AMC 049586	WEBSTER 10	320	566			SEC13-T01N-R14E
AMC 049587	WEBSTER 11	320	568			SEC13-T01N-R14E
AMC 049588	WEBSTER 12	320	570			SEC13-T01N-R14E
AMC 049589	WEBSTER 13	320	572			SEC13-T01N-R14E
AMC 049590	WEBSTER 14	320	574			SEC13-T01N-R14E
AMC 049591	WEBSTER 15	320	576			SEC13-T01N-R14E
AMC 049592	WEBSTER 16	320	578			SEC13-T01N-R14E
AMC 049593	WEBSTER 17	320	580			SEC13-T01N-R14E
AMC 049594	WEBSTER 18	320	582			SEC13-T01N-R14E
AMC 049595	WEBSTER 19	320	584			SEC13-T01N-R14E
AMC 049596	WEBSTER 20	320	586			SEC13-T01N-R14E
AMC 049597	WEBSTER 21	320	588			SEC13-T01N-R14E
AMC 049598	WEBSTER 22	320	590			SEC13-T01N-R14E
AMC 049599	WEBSTER 23	320	592			SEC13-T01N-R14E
AMC 049600	WEBSTER 24	320	594			SEC13-T01N-R14E
AMC 049601	WEBSTER 25	320	596			SEC13-T01N-R14E
AMC 049602	WEBSTER 26	320	598			SEC13-T01N-R14E
AMC 049603	WEBSTER 27	320	600			SEC13-T01N-R14E
AMC 049604	WEBSTER 28	320	602			SEC13-T01N-R14E
AMC 049605	WEBSTER 29	320	604			SEC13-T01N-R14E
AMC 049606	WEBSTER 30	320	606			SEC13-T01N-R14E
AMC 049607	WEBSTER 31	320	608			SEC13-T01N-R14E
AMC 049608	WEBSTER 32	320	610			SEC13-T01N-R14E
AMC 049609	WEBSTER 33	320	612			SEC13-T01N-R14E
AMC 049610	WEBSTER 34	320	614			SEC13-T01N-R14E
AMC 049611	WEBSTER 35	320	616			SEC13-T01N-R14E
AMC 049612	WEBSTER 36	320	618			SEC13-T01N-R14E
AMC 049613	WEBSTER 37	320	620			SEC13-T01N-R14E
AMC 049614	WEBSTER 38	320	622			SEC13-T01N-R14E
AMC 049615	WEBSTER 39	320	624			SEC13-T01N-R14E
AMC 049616	WEBSTER 40	320	626			SEC13-T01N-R14E

Date: 8/6/2014

RECEIVED  
PHOENIX, ARIZONA  
AZ STATE OFFICE

AUG - 7 11:13

*Handwritten signature*

## EXHIBIT A

County: Gila

State: AZ

Original Recording      Amended Recording

<u>BLM Serial #</u>	<u>Claim Name</u>	<u>Recording #</u>	<u>Page #</u>	<u>Recording #</u>	<u>Page #</u>	<u>Location</u>
AMC 049617	WEBSTER 41	320	628			SEC13-T01N-R14E
AMC 049618	WEBSTER 42	320	630			SEC13-T01N-R14E
AMC 049619	WEBSTER 43	320	632			SEC13-T01N-R14E
AMC 049620	WEBSTER 44	320	634			SEC13-T01N-R14E
AMC 049621	WEBSTER 45	320	636			SEC13-T01N-R14E
AMC 049622	WEBSTER 46	320	638			SEC13-T01N-R14E
AMC 049623	WEBSTER 47	323	813			SEC13-T01N-R14E
AMC 049624	WEBSTER 48	323	814			SEC13-T01N-R14E
AMC 051319	JOAN MILL SITE 25	288	737	291	81	SEC36-T01N-R14E
AMC 051320	JOAN MILL SITE 34	288	746	637	799	SEC35-T01N-R14E
AMC 051321	JOAN MILL SITE 42	288	754	637	802	SEC35-T01N-R14E
AMC 051322	JOAN MILL SITE 43	288	755	637	805	SEC35-T01N-R14E
AMC 051323	JOAN MILL SITE 48	288	760	637	808	SEC35-T01N-R14E
AMC 051324	JOAN MILL SITE 49	288	761	637	811	SEC35-T01N-R14E
AMC 051325	JOAN MILL SITE 53	288	765	637	814	SEC35-T01N-R14E
AMC 051326	JOAN MILL SITE 54	288	766	637	817	SEC35-T01N-R14E
AMC 052072	GE 1	214	466	558	577	SEC17-T01N-R15E
AMC 052073	GE 2	214	467	558	580	SEC17-T01N-R15E
AMC 052074	GE 3	214	468	558	583	SEC17-T01N-R15E
AMC 052075	GE 4	214	469	558	586	SEC17-T01N-R15E
AMC 052076	GE 5	214	470	558	589	SEC17-T01N-R15E
AMC 052077	GE 6	214	471	558	592	SEC17-T01N-R15E
AMC 052078	GE 7	214	472	558	595	SEC17-T01N-R15E
AMC 052079	GE 8	214	473	558	598	SEC17-T01N-R15E
AMC 052080	GE 9	214	474	558	601	SEC17-T01N-R15E
AMC 052081	GE 10	214	475	558	604	SEC17-T01N-R15E
AMC 052082	GE 11	214	476			SEC18-T01N-R15E
AMC 052083	GE 12	214	477			SEC18-T01N-R15E
AMC 052084	GE 13	214	478			SEC18-T01N-R15E
AMC 052088	DIVIDE #2	36	522	261	437	SEC14-T01N-R14E
AMC 052090	DIVIDE #4	36	524	261	441	SEC13-T01N-R14E
AMC 052091	DIVIDE #5	36	525	261	443	SEC13-T01N-R14E
AMC 052092	DIVIDE #6	36	526	261	445	SEC13-T01N-R14E
AMC 052093	DIVIDE #7	36	527	261	447	SEC13-T01N-R14E
AMC 052094	DIVIDE #8	36	528	261	449	SEC14-T01N-R14E
AMC 052095	DIVIDE #9	36	529	261	451	SEC14-T01N-R14E
AMC 052096	DIVIDE #10	36	530	261	453	SEC13-T01N-R14E
AMC 052097	DIVIDE #11	36	564	261	455	SEC13-T01N-R14E

Date: 8/6/2014

Page 8

RECEIVED  
BLM AZ STATE OFFICE

2014 AUG - 7 A 11: 13

PHOENIX, ARIZONA

38/50

# EXHIBIT A

County: Gila

State: AZ

Original Recording

Amended Recording

<u>BLM Serial #</u>	<u>Claim Name</u>	<u>Recording #</u>	<u>Page #</u>	<u>Recording #</u>	<u>Page #</u>	<u>Location</u>
AMC 052103	LUCHILLA	22	76	75	164	SEC13-T01N-R14E
AMC 052104	LUCHILLA NO. 2	18	56	75	163	SEC13-T01N-R14E
AMC 052105	LUCHILLA NO. 3	48	236	76	307	SEC13-T01N-R14E
AMC 052106	LUCHILLA FRACTION	38	624	42	167	SEC13-T01N-R14E
AMC 052107	RAVEN	22	77	82	150	SEC13-T01N-R14E
AMC 052108	MANZANITA NO. 2	17	85	75	162	SEC13-T01N-R14E
AMC 052109	MANZANITA NO. 3	18	17	82	148	SEC13-T01N-R14E
AMC 052110	I. C.	36	548	75	161	SEC13-T01N-R14E
AMC 052111	I. C. #2	47	438			SEC13-T01N-R14E
AMC 052112	GOLD COIN NO. 2	46	470	82	152	SEC13-T01N-R14E
AMC 052113	GOLD COIN NO. 4	48	187	82	151	SEC13-T01N-R14E
AMC 052114	BLACK EAGLE NO. 1	48	169	82	149	SEC13-T01N-R14E
AMC 052115	GOLD BAR NO. 1	48	446			SEC13-T01N-R14E
AMC 052116	GOLD BAR #2	48	447			SEC13-T01N-R14E
AMC 052121	RALSTON 3	261	459			SEC13-T01N-R14E
AMC 052122	RALSTON 4	261	460			SEC13-T01N-R14E
AMC 052123	RALSTON 5	261	461			SEC13-T01N-R14E
AMC 052124	RALSTON 6	261	462			SEC13-T01N-R14E
AMC 052126	RALSTON 8	261	464			SEC14-T01N-R14E
AMC 052132	1511551	303	639			SEC15-T01N-R15.5E
AMC 052133	1511552	303	640			SEC15-T01N-R15.5E
AMC 052134	2211551	303	641			SEC15-T01N-R15.5E
AMC 052138	2211555	303	645			SEC22-T01N-R15.5E
AMC 052141	2211558	303	648			SEC22-T01N-R15.5E
AMC 052172	2711553	303	676			SEC22-T01N-R15.5E
AMC 052173	HOOPES #3	2	232	295	546	SEC05-T01N-R15E
AMC 052174	HOOPES #4	2	233	295	548	SEC05-T01N-R15E
AMC 052175	HOOPES #5	2	234	295	550	SEC31-T02N-R15E
AMC 052176	HOOPES #6	2	235	295	552	SEC31-T02N-R15E
AMC 052177	PINK LIMESTONE #1	170	534	295	537	SEC31-T02N-R15E
AMC 052178	PINK LIMESTONE #2	170	535	295	539	SEC31-T02N-R15E
AMC 052179	PINK LIMESTONE 3	295	541			SEC31-T02N-R15E
AMC 052180	PINK LIMESTONE 4	295	542			SEC31-T02N-R15E
AMC 052181	PINK LIMESTONE 5	295	543			SEC31-T02N-R15E
AMC 052182	PINK LIMESTONE 6	295	544			SEC31-T02N-R15E
AMC 052183	PINK LIMESTONE 7	295	545			SEC31-T02N-R15E
AMC 052184	CONCHO NO. 3	35	172	211	71	SEC33-T01N-R14E
AMC 052185	CONCHO NO. 4	35	173	211	73	SEC33-T01N-R14E

Date: 8/6/2014

Page 9

RECEIVED  
M AZ STATE OFFICE

PHOENIX, ARIZONA  
2014 AUG - 7 A 11:13

*Handwritten initials/signature*



**EXHIBIT A**

County: Gila

State: AZ

BLM Serial #	Claim Name	Original Recording		Amended Recording		Location
		Recording #	Page #	Recording #	Page #	
AMC 052188	BLUEBIRD	46	580			SEC34-T01N-R14E
AMC 052190	BUSY BEE	48	287	301	927	SEC34-T01N-R14E
AMC 052192	ROSCOE #3	69	76			SEC33-T01N-R14E
AMC 052194	ROSCOE #9	69	425			SEC33-T01N-R14E
AMC 052195	CLAY NO. 3	176	103	301	929	SEC34-T01N-R14E
AMC 052197	CLAY NO. 5	176	105	299	163	SEC03-T01S-R14E
AMC 052198	CLAY NO. 6	201	571			SEC03-T01S-R14E
AMC 052203	CLAY 11	205	359			SEC33-T01N-R14E
AMC 052204	CLAY 12	205	360			SEC03-T01S-R14E
AMC 052205	CLAY 13	205	613			SEC03-T01S-R14E
AMC 052206	CLAY 14	205	614			SEC03-T01S-R14E
AMC 052207	CLAY 15	205	615			SEC03-T01S-R14E
AMC 052208	CLAY 16	205	616	299	165	SEC03-T01S-R14E
AMC 052209	CLAY 17	205	617			SEC03-T01S-R14E
AMC 052210	CLAY 18	205	618			SEC34-T01N-R14E
AMC 052215	ROBBY	192	289			SEC35-T01N-R14E
AMC 052217	JANET	192	291			SEC35-T01N-R14E
AMC 052220	ROSCOE 10	207	85			SEC33-T01N-R14E
AMC 052221	ROSCOE 11	205	355			SEC33-T01N-R14E
AMC 052222	ROSCOE 12	205	356			SEC33-T01N-R14E
AMC 052223	ROSCOE 13	205	357			SEC33-T01N-R14E
AMC 052224	ROSCOE 14	206	455	208	201	SEC33-T01N-R14E
AMC 052226	BOSCOE 1	207	76			SEC33-T01N-R14E
AMC 052227	BOSCOE 2	207	77			SEC33-T01N-R14E
AMC 052228	BOSCOE 3	205	351	207	78	SEC33-T01N-R14E
AMC 052229	BOSCOE 4	207	79			SEC33-T01N-R14E
AMC 052230	BOSCOE 5	205	353			SEC33-T01N-R14E
AMC 052231	BOSCOE 6	207	80			SEC33-T01N-R14E
AMC 052232	BOSCOE 7	207	81			SEC33-T01N-R14E
AMC 052233	BOSCOE 8	207	82			SEC33-T01N-R14E
AMC 052234	BOSCOE 9	207	83			SEC33-T01N-R14E
AMC 052235	BOSCOE 10	207	84	208	200	SEC33-T01N-R14E
AMC 052236	BOSCOE 24	207	106			SEC33-T01N-R14E
AMC 052237	BOSCOE 25	208	202			SEC33-T01N-R14E
AMC 052238	ROBBY ANNEX	207	86			SEC35-T01N-R14E
AMC 052239	SUNSHINE ANNEX	207	187			SEC35-T01N-R14E
AMC 052240	MILLY ANNEX	207	88			SEC35-T01N-R14E
AMC 052241	LADY BIRD VISTA 1	224	450	757	305	SEC02-T01S-R14E

Date: 8/6/2014

RECEIVED  
AZ STATE OFFICE

PHOENIX, ARIZONA

AUG - 7 11:14

Handwritten initials/signature

## EXHIBIT A

County: Gila

State: AZ

BLM Serial #	Claim Name	Original Recording		Amended Recording		Location
		Recording #	Page #	Recording #	Page #	
AMC 052242	STANDARD NO. 15	227	483			SEC33-T01N-R14E
AMC 052246	BILL SHAFT NO. 3	37	562	76	60	SEC34-T01N-R14E
AMC 052247	BILL SHAFT NO. 4	37	563	76	61	SEC34-T01N-R14E
AMC 052248	BILL SHAFT NO. 5	37	564	76	62	SEC34-T01N-R14E
AMC 052259	MGO #ONE	170	532			SEC31-T02N-R15E
AMC 052260	MGO #2	170	533			SEC31-T02N-R15E
AMC 052261	MGO 3	295	554			SEC31-T02N-R15E
AMC 052262	MGO 4	295	555			SEC31-T02N-R15E
AMC 052263	MGO 5	314	487			SEC31-T02N-R15E
AMC 052264	HOOPE'S PLACER NO. 2	190	347			SEC31-T02N-R15E
AMC 097788	F.C. NO. 5	494	457			SEC14-T01N-R14E
AMC 097789	F.C. NO. 6	494	459			SEC14-T01N-R14E
AMC 097790	F.C. NO. 7	494	461			SEC14-T01N-R14E
AMC 097791	F.C. NO. 8	494	463			SEC14-T01N-R14E
AMC 097792	F.C. NO. 9	494	465			SEC14-T01N-R14E
AMC 097793	F.C. NO. 10	494	467			SEC14-T01N-R14E
AMC 131768	KAY 142	536	11			SEC09-T01N-R14E
AMC 131769	KAY 143	536	13			SEC10-T01N-R14E
AMC 265777	CHIEF FRACTION	694	559			SEC22-T01N-R14E
AMC 293003	AUGUST MINE FRACTION	757	303			SEC02-T01S-R14E
AMC 299053	CCWC-1	779	948			SEC10-T01N-R14E
AMC 299054	CCWC-2	779	950			SEC10-T01N-R14E
AMC 299055	CCWC-3	779	952			SEC10-T01N-R14E
AMC 299056	CCWC-4	779	955			SEC10-T01N-R14E
AMC 299057	CCWC-5	779	958			SEC10-T01N-R14E
AMC 299058	CCWC-6	779	961			SEC10-T01N-R14E
AMC 299059	CCWC-7	779	964			SEC10-T01N-R14E
AMC 299060	CCWC-8	779	967			SEC10-T01N-R14E
AMC 299061	CCWC-9	779	970			SEC10-T01N-R14E
AMC 299062	CCWC-10	779	973			SEC10-T01N-R14E
AMC 299063	CCWC-11	779	976			SEC15-T01N-R14E
AMC 299064	CCWC-12	779	979			SEC15-T01N-R14E
AMC 299065	CCWC-13	779	982			SEC10-T01N-R14E
AMC 299066	CCWC-14	779	985			SEC14-T01N-R14E
AMC 299067	CCWC-15	779	988			SEC14-T01N-R14E
AMC 299068	CCWC-16	779	991			SEC14-T01N-R14E
AMC 299069	CCWC-17	779	993			SEC14-T01N-R14E

Date: 8/6/2014

RECEIVED  
AZ STATE OFFICE

2014 AUG - 7 A 11: 14

PHOENIX, ARIZONA

5/8

**EXHIBIT A**

County: Gila

State: AZ

BLM Serial #	Claim Name	Original Recording		Amended Recording		Location
		Recording #	Page #	Recording #	Page #	
AMC 299070	CCWC-18	779	996			SEC14-T01N-R14E
AMC 299071	CCWC-19	779	999			SEC14-T01N-R14E
AMC 299072	CCWC-20	780	01			SEC14-T01N-R14E
AMC 303011	CMC-OX 001	793	262			SEC03-T01S-R14E
AMC 308180	CMHR-2611557	809	724			SEC26-T01N-R15.5E
AMC 308181	CMHR-2611558	809	726			SEC26-T01N-R15.5E
AMC 309608	MGO #6	818	671			SEC31-T02N-R15E
AMC 312258	CMC-OX 010	823	821	95-660969		SEC03-T01S-R14E
AMC 312259	CMC-OX 011	823	824	95-660970		SEC03-T01S-R14E
AMC 312260	CMC-OX 012	823	827	95-660971		SEC03-T01S-R14E
AMC 312261	CMC-OX 013	823	830	95-660972		SEC03-T01S-R14E
AMC 312262	CMC-OX 014	823	833	95-660973		SEC03-T01S-R14E
AMC 327729	FUTURE 81 MILL SITE	93-637322				SEC21-T01N-R14E
AMC 327730	FUTURE 82 MILL SITE	93-637323				SEC21-T01N-R14E
AMC 327731	FUTURE 83 MILL SITE	93-637324				SEC21-T01N-R14E
AMC 327732	FUTURE 84 MILL SITE	93-637325				SEC21-T01N-R14E
AMC 327733	FUTURE 85 MILL SITE	93-637326				SEC21-T01N-R14E
AMC 327734	FUTURE 86 MILL SITE	93-637327				SEC21-T01N-R14E
AMC 327735	FUTURE 87 MILL SITE	93-637328				SEC21-T01N-R14E
AMC 327736	FUTURE 88 MILL SITE	93-637329				SEC21-T01N-R14E
AMC 327737	FUTURE 89 MILL SITE	93-637330				SEC21-T01N-R14E
AMC 327738	FUTURE 90 MILL SITE	93-637331				SEC21-T01N-R14E
AMC 327739	FUTURE 91 MILL SITE	93-637332				SEC21-T01N-R14E
AMC 327740	FUTURE 92 MILL SITE	93-637333				SEC21-T01N-R14E
AMC 327741	FUTURE 93 MILL SITE	93-637334				SEC21-T01N-R14E
AMC 327742	FUTURE 94 MILL SITE	93-637335				SEC28-T01N-R14E
AMC 327743	FUTURE 95 MILL SITE	93-637336				SEC28-T01N-R14E
AMC 327744	FUTURE 96 MILL SITE	93-637337				SEC28-T01N-R14E
AMC 327745	FUTURE 97 MILL SITE	93-637338				SEC28-T01N-R14E
AMC 327746	FUTURE 98 MILL SITE	93-637339				SEC21-T01N-R14E
AMC 327747	FUTURE 99 MILL SITE	93-637340				SEC21-T01N-R14E
AMC 327748	FUTURE 100 MILL SITE	93-637341				SEC21-T01N-R14E
AMC 327749	FUTURE 101 MILL SITE	93-637342				SEC21-T01N-R14E
AMC 327750	FUTURE 102 MILL SITE	93-637343				SEC21-T01N-R14E
AMC 327751	FUTURE 103 MILL SITE	93-637344				SEC21-T01N-R14E

PHOENIX, ARIZONA

2014 AUG - 7 A 11: 14

Date: 8/6/2014

Page 12

RECEIVED  
AZ STATE OFFICE

35/50

**EXHIBIT A**

County: Gila

State: AZ

<u>BLM Serial #</u>	<u>Claim Name</u>	<u>Original Recording</u>		<u>Amended Recording</u>		<u>Location</u>
		<u>Recording #</u>	<u>Page #</u>	<u>Recording #</u>	<u>Page #</u>	
AMC 327752	FUTURE 104 MILL SITE	93-637345				SEC21-T01N-R14E
AMC 327753	FUTURE 105 MILL SITE	93-637346				SEC21-T01N-R14E
AMC 327755	FUTURE 107 MILL SITE	93-637348				SEC21-T01N-R14E
AMC 327756	FUTURE 108 MILL SITE	93-637349				SEC21-T01N-R14E
AMC 327757	FUTURE 109 MILL SITE	93-637350				SEC21-T01N-R14E
AMC 327758	FUTURE 110 MILL SITE	93-637351				SEC21-T01N-R14E
AMC 327759	FUTURE 111 MILL SITE	93-637352				SEC28-T01N-R14E
AMC 327760	FUTURE 112 MILL SITE	93-637353				SEC28-T01N-R14E
AMC 327761	FUTURE 113 MILL SITE	93-637354				SEC28-T01N-R14E
AMC 327762	FUTURE 114 MILL SITE	93-637355				SEC28-T01N-R14E
AMC 327763	FUTURE 115 MILL SITE	93-637356				SEC22-T01N-R14E
AMC 327764	FUTURE 116 MILL SITE	93-637357				SEC22-T01N-R14E
AMC 327765	FUTURE 117 MILL SITE	93-637358				SEC22-T01N-R14E
AMC 327766	FUTURE 118 MILL SITE	93-637359				SEC22-T01N-R14E
AMC 327767	FUTURE 119 MILL SITE	93-637360				SEC22-T01N-R14E
AMC 327768	FUTURE 120 MILL SITE	93-637361				SEC22-T01N-R14E
AMC 327769	FUTURE 121 MILL SITE	93-637362				SEC22-T01N-R14E
AMC 327770	FUTURE 122 MILL SITE	93-637363				SEC22-T01N-R14E
AMC 327771	FUTURE 123 MILL SITE	93-637364				SEC22-T01N-R14E
AMC 327772	FUTURE 124 MILL SITE	93-637365				SEC22-T01N-R14E
AMC 327773	FUTURE 125 MILL SITE	93-637366				SEC22-T01N-R14E
AMC 327774	FUTURE 126 MILL SITE	93-637367				SEC22-T01N-R14E
AMC 327775	FUTURE 127 MILL SITE	93-637368				SEC22-T01N-R14E
AMC 327776	FUTURE 128 MILL SITE	93-637369				SEC27-T01N-R14E

PHOENIX, ARIZONA

2014 AUG - 7 A 11: 14

RECEIVED  
AZ STATE OFFICE

Date: 8/6/2014

Page 13

24/2

**EXHIBIT A**

County: Gila

State: AZ

BLM Serial #

Claim Name

Original Recording

Amended Recording

Recording #

Page #

Recording #

Page #

Location

AMC 327777	FUTURE 129 MILL SITE	93-637370				SEC27-T01N-R14E
AMC 327778	FUTURE 130 MILL SITE	93-637371				SEC27-T01N-R14E
AMC 327779	FUTURE 131 MILL SITE	93-637372				SEC27-T01N-R14E
AMC 327780	FUTURE 132 MILL SITE	93-637373				SEC22-T01N-R14E
AMC 327781	FUTURE 133 MILL SITE	93-637374				SEC22-T01N-R14E
AMC 327782	FUTURE 134 MILL SITE	93-637375				SEC22-T01N-R14E
AMC 327783	FUTURE 135 MILL SITE	93-637376				SEC22-T01N-R14E
AMC 327784	FUTURE 136 MILL SITE	93-637377				SEC22-T01N-R14E
AMC 327785	FUTURE 137 MILL SITE	93-637378				SEC22-T01N-R14E
AMC 327786	FUTURE 138 MILL SITE	93-637379				SEC22-T01N-R14E
AMC 327787	FUTURE 139 MILL SITE	93-637380				SEC22-T01N-R14E
AMC 327788	FUTURE 140 MILL SITE	93-637381				SEC22-T01N-R14E
AMC 327789	FUTURE 141 MILL SITE	93-637382				SEC22-T01N-R14E
AMC 327790	FUTURE 142 MILL SITE	93-637383				SEC22-T01N-R14E
AMC 327791	FUTURE 143 MILL SITE	93-637384				SEC22-T01N-R14E
AMC 327792	FUTURE 144 MILL SITE	93-637385				SEC22-T01N-R14E
AMC 327793	FUTURE 145 MILL SITE	93-637386				SEC27-T01N-R14E
AMC 327794	FUTURE 146 MILL SITE	93-637387				SEC27-T01N-R14E
AMC 327795	FUTURE 147 MILL SITE	93-637388				SEC27-T01N-R14E
AMC 327796	FUTURE 148 MILL SITE	93-637389				SEC27-T01N-R14E
AMC 327797	FUTURE 149 MILL SITE	93-637390				SEC22-T01N-R14E
AMC 327798	FUTURE 150 MILL SITE	93-637391				SEC22-T01N-R14E
AMC 327799	FUTURE 151 MILL SITE	93-637392				SEC22-T01N-R14E
AMC 327800	FUTURE 152 MILL SITE	93-637393				SEC22-T01N-R14E

Date: 8/6/2014

PHOENIX, ARIZONA  
2014 AUG - 7 A 11: 14

RECEIVED  
AZ STATE OFFICE

Page 14

*24/20*

**EXHIBIT A**

County: Gila

State: AZ

BLM Serial #	Claim Name	Original Recording		Amended Recording		Location
		Recording #	Page #	Recording #	Page #	
AMC 327801	FUTURE 153 MILL SITE	93-637394				SEC22-T01N-R14E
AMC 327802	FUTURE 154 MILL SITE	93-637395				SEC22-T01N-R14E
AMC 327803	FUTURE 155 MILL SITE	93-637396				SEC22-T01N-R14E
AMC 327804	FUTURE 156 MILL SITE	93-637397				SEC22-T01N-R14E
AMC 327805	FUTURE 157 MILL SITE	93-637398				SEC22-T01N-R14E
AMC 327810	FUTURE 162 MILL SITE	93-637403				SEC27-T01N-R14E
AMC 327811	FUTURE 163 MILL SITE	93-637404				SEC27-T01N-R14E
AMC 327812	FUTURE 164 MILL SITE	93-637405				SEC27-T01N-R14E
AMC 327813	FUTURE 165 MILL SITE	93-637406				SEC27-T01N-R14E
AMC 327814	FUTURE 166 MILL SITE	93-637407				SEC22-T01N-R14E
AMC 327815	FUTURE 167 MILL SITE	93-637408				SEC22-T01N-R14E
AMC 327816	FUTURE 168 MILL SITE	93-637409				SEC22-T01N-R14E
AMC 327817	FUTURE 169 MILL SITE	93-637410				SEC22-T01N-R14E
AMC 327818	FUTURE 170 MILL SITE	93-637411				SEC22-T01N-R14E
AMC 327819	FUTURE 171 MILL SITE	93-637412				SEC22-T01N-R14E
AMC 327820	FUTURE 172 MILL SITE	93-637413				SEC22-T01N-R14E
AMC 327821	FUTURE 173 MILL SITE	93-637414				SEC22-T01N-R14E
AMC 327822	FUTURE 174 MILL SITE	93-637415				SEC22-T01N-R14E
AMC 327827	FUTURE 179 MILL SITE	93-637420				SEC27-T01N-R14E
AMC 327828	FUTURE 180 MILL SITE	93-637421				SEC27-T01N-R14E
AMC 327829	FUTURE 181 MILL SITE	93-637422				SEC27-T01N-R14E
AMC 327830	FUTURE 182 MILL SITE	93-637423				SEC27-T01N-R14E
AMC 327831	FUTURE 183 MILL SITE	93-637424				SEC22-T01N-R14E
AMC 327832	FUTURE 184 MILL SITE	93-637425				SEC22-T01N-R14E

Date: 8/6/2014

Page 15

RECEIVED  
 AZ STATE OFFICE  
 PHOENIX, ARIZONA  
 2014 AUG - 7 A 11: 14

*Handwritten signature*

**EXHIBIT A**

County: Gila

State: AZ

BLM Serial #	Claim Name	Original Recording		Amended Recording		Location
		Recording #	Page #	Recording #	Page #	
AMC 327833	FUTURE 185 MILL SITE	93-637426				SEC22-T01N-R14E
AMC 327834	FUTURE 186 MILL SITE	93-637427				SEC22-T01N-R14E
AMC 327835	FUTURE 187 MILL SITE	93-637428				SEC22-T01N-R14E
AMC 327836	FUTURE 188 MILL SITE	93-637429				SEC22-T01N-R14E
AMC 327837	FUTURE 189 MILL SITE	93-637430				SEC22-T01N-R14E
AMC 327838	FUTURE 190 MILL SITE	93-637431				SEC22-T01N-R14E
AMC 327839	FUTURE 191 MILL SITE	93-637432				SEC22-T01N-R14E
AMC 327840	FUTURE 192 MILL SITE	93-637433				SEC22-T01N-R14E
AMC 327841	FUTURE 193 MILL SITE	93-637434				SEC22-T01N-R14E
AMC 327843	FUTURE 195 MILL SITE	93-637436				SEC22-T01N-R14E
AMC 327844	FUTURE 196 MILL SITE	93-637437				SEC27-T01N-R14E
AMC 327845	FUTURE 197 MILL SITE	93-637438				SEC27-T01N-R14E
AMC 327846	FUTURE 198 MILL SITE	93-637439				SEC27-T01N-R14E
AMC 327847	FUTURE 199 MILL SITE	93-637440				SEC27-T01N-R14E
AMC 327848	FUTURE 200 MILL SITE	93-637441				SEC28-T01N-R14E
AMC 327849	FUTURE 201 MILL SITE	93-637442				SEC28-T01N-R14E
AMC 327850	FUTURE 202 MILL SITE	93-637443				SEC27-T01N-R14E
AMC 327851	FUTURE 203 MILL SITE	93-637444				SEC27-T01N-R14E
AMC 327852	FUTURE 204 MILL SITE	93-637445				SEC27-T01N-R14E
AMC 327854	FUTURE 206 MILL SITE	93-637447				SEC27-T01N-R14E
AMC 327855	FUTURE 207 MILL SITE	93-637448				SEC27-T01N-R14E
AMC 330826	CMC-OX 015	94-647102				SEC02-T01S-R14E
AMC 330834	CMC-OX 023	94-647110				SEC02-T01S-R14E
AMC 333430	QUARTZ SITE 102	95-660238				SEC21-T01N-R14E
AMC 333431	QUARTZ SITE 103	95-660239				SEC21-T01N-R14E
AMC 333432	QUARTZ SITE 104	95-660240				SEC21-T01N-R14E
AMC 333433	QUARTZ SITE 105	95-660241				SEC21-T01N-R14E

Date: 8/6/2014

RECEIVED  
 PHOENIX, ARIZONA  
 2014 AUG - 7 A 11: 14

27/50

## EXHIBIT A

County: Gila

State: AZ

BLM Serial #

Claim Name

Original Recording

Amended Recording

Recording #

Page #

Recording #

Page #

Location

AMC 333434	QUARTZ SITE 106	95-660242				SEC21-T01N-R14E
AMC 333435	QUARTZ SITE 107	95-660243				SEC21-T01N-R14E
AMC 333436	QUARTZ SITE 108	95-660244				SEC20-T01N-R14E
AMC 333437	QUARTZ SITE 109	95-660245				SEC20-T01N-R14E
AMC 333438	QUARTZ SITE 121	95-660256				SEC16-T01N-R14E
AMC 333443	QUARTZ SITE 126	95-660261				SEC16-T01N-R14E
AMC 333444	QUARTZ SITE 127	95-660262				SEC16-T01N-R14E
AMC 406829	FMB #1	2011-003837				SEC10-T01N-R14E
AMC 406830	FMB #2	2011-003838				SEC10-T01N-R14E
AMC 406831	FMB #3	2011-003839				SEC10-T01N-R14E
AMC 406832	FMB #4	2011-003840				SEC10-T01N-R14E
AMC 406833	FMB #5	2011-003841				SEC10-T01N-R14E
AMC 406834	FMB #6	2011-003842				SEC10-T01N-R14E
AMC 406835	FMB #7	2011-003843				SEC10-T01N-R14E
AMC 406836	FMB #8	2011-003844				SEC10-T01N-R14E
AMC 428342	Quartzite No. 110A	2014-005376				SEC21-T01N-R14E
AMC 428343	Quartzite No. 111A	2014-005377				SEC21-T01N-R14E
<b>No. Of Claims</b>	556					

50

17/50

Date: 8/6/2014

RECEIVED  
 AZ STATE OFFICE  
 2014 AUG -7 A 11: 14  
 PHOENIX, ARIZONA

Page 17



**United States Department of the Interior**  
**Bureau of Land Management**  
 LANDS/RECREATION & PLANNING  
 ONE N CENTRAL AVE  
 PHOENIX, AZ 85004 -2203  
 Phone: 602-417-9200

**ENTERED**  
 AUG 11 2014  
 BY: *Ram* Receipt

No: 3095377

<b>Transaction #:</b> 3186859	
<b>Date of Transaction:</b> 08/07/2014	
<b>CUSTOMER:</b>	
FREEPORT MCMORAN MIAMI INC 333 N CENTRAL AVE PHOENIX, AZ 85004-2121 US	

LINE #	QTY	DESCRIPTION	REMARKS	UNIT PRICE	TOTAL
1	1.00	LOCATABLE MINERALS / MINING CLAIMS- NOT NEW-UNADJUD, ONE AUTH NO. ONLY / MINING CLAIM MONEY RECEIVED CASES: AMC35795/\$86180.00	MAINT (556) 2015	- n/a -	86180.00
<b>TOTAL:</b>					<b>\$86,180.00</b>

PAYMENT INFORMATION					
1	AMOUNT:	86180.00	POSTMARKED:	N/A	
	TYPE:	CHECK	RECEIVED:	08/07/2014	
	CHECK NO:	0000822423			
	NAME:	FREEPORT MCMORAN MIAMI INC 333 N CENTRAL AVE PHOENIX AZ 85004-2121 US			

<b>REMARKS</b>

This receipt was generated by the automated BLM Collections and Billing System and is a paper representation of a portion of the official electronic record contained therein.

AMC52072

UNITED STATES  
DEPARTMENT OF THE INTERIOR  
BUREAU OF LAND MANAGEMENT  
**MAINTENANCE FEE PAYMENT FORM  
FOR PLACER MINING CLAIMS**

Remitter Name: <u>Freeport-McMoRan Miami Inc.</u> Mailing Address: <u>333 North Central Avenue</u> City, State, Zip: <u>Phoenix, AZ 85004</u> <input type="checkbox"/> Check here if this is a change of address.	<b>FOR COUNTY RECORDER'S USE</b>
--	----------------------------------

No. of claims 1  
Total due BLM \$ 465.00

- The maintenance fee may be paid by cash, check, money order, Bureau of Land Management (BLM) Declining Deposit Account, or credit card (VISA, American Express, Discover, or MasterCard). Payments must be remitted to the BLM State Office where your claim or site is recorded and received on or before September 1. If the payment is mailed, the envelope must be postmarked by a bona fide delivery service on or before September 1 and received at the proper BLM State Office within 15 calendar days after the due date. Payments may also be made by telephone using a credit card. A complete listing of BLM State Offices with their addresses and phone numbers can be found at <http://www.blm.gov>.
- The maintenance fee for the following claim(s) applies to the assessment year 2015.

CLAIM NAME	BLM SERIAL NO.	ACRES IN CLAIM	PAYMENT DUE TO THE BLM <small>(See Instructions on Page 2)</small>
Hoopes Placer No. 2	AMC 52264	70.00	\$465.00

RECEIVED  
 AZ STATE OFFICE  
 PHOENIX, ARIZONA  
 2014 AUG - 7 4 11: 11

Use a separate sheet for additional claim names, serial numbers, and claimant names and addresses.

**DEPARTMENT OF THE INTERIOR  
BUREAU OF LAND MANAGEMENT  
MINING CLAIMS  
(MASS) Serial Register Page**

Run Date/Time: 07/24/14 02:35 PM

Page 1 c

01 10-21-1976;090STAT0090;43USC1744

Total Acres  
70.000

Serial Number  
AMC52264

Case Type 384201: PLACER CLAIM

Claim Name: HOOPES PLACER NO 2

Lead File Number  
AMC52072

Case Disposition: ACTIVE

Required Maintenance Fee: \$620.00 - 155 = \$465.00

Name & Address

Int Rel

FREEMONT-MCMORAN MIAMI INC  
333 N CENTRAL AVE PHOENIX, AZ 85004-2121

CLAIMANT

*(paid on  
claimist)*

County / State

District

GILA County, AZ

GILA DO

Mer Twp Rng Sec

Subdivision

14 0020N 0150E 031

NE, NW, SW, SE

Act Date	Code	Action Text	Action Remarks	Receipt Number
05/06/1966	403	LOCATION DATE		
08/06/1979	395	RECORDATION NOTICE RECD		
08/07/2013	682	MAINTENANCE FEE/\$140	2014;\$560	2849537
08/09/2012	682	MAINTENANCE FEE/\$140	2013;\$140	2626834
08/10/2011	682	MAINTENANCE FEE/\$140	2012	2401692
08/11/2010	682	MAINTENANCE FEE/\$140	2011	2188260
08/06/2009	682	MAINTENANCE FEE/\$140	2010	1971916
08/05/2008	582	MAINTENANCE FEE/\$125	2009	1754693
08/09/2007	582	MAINTENANCE FEE/\$125	2008	1539795
08/07/2006	582	MAINTENANCE FEE/\$125	2007	1329242
08/08/2005	582	MAINTENANCE FEE/\$125	2006	1124054
08/10/2004	582	MAINTENANCE FEE/\$125	2005	925580
08/08/2003	482	MAINTENANCE FEE/\$100	2004	726285
07/16/2002	482	MAINTENANCE FEE/\$100	2003	523635
08/01/2001	482	MAINTENANCE FEE/\$100	2002	347743
08/02/2000	482	MAINTENANCE FEE/\$100	2001	162253
08/02/1999	482	MAINTENANCE FEE/\$100	2000	
08/05/1998	482	MAINTENANCE FEE/\$100	1999	
08/11/1997	482	MAINTENANCE FEE/\$100	1998	
08/14/1996	482	MAINTENANCE FEE/\$100	1997	
08/14/1995	482	MAINTENANCE FEE/\$100	1996	
08/25/1994	482	MAINTENANCE FEE/\$100	1995	
08/18/1993	482	MAINTENANCE FEE/\$100	1994	
08/18/1993	482	MAINTENANCE FEE/\$100	1993;RECEIPT 1900971	
12/04/1992	480	EVID OF ASSMT FILED	1992	

RECEIVED  
 AZ STATE OFFICE  
 2014 AUG - 7 A 11: 11  
 PHOENIX, ARIZONA

**DEPARTMENT OF THE INTERIOR**  
**BUREAU OF LAND MANAGEMENT**  
**MINING CLAIMS**  
**(MASS) Serial Register Page**

Run Date/Time: 07/24/14 02:35 PM

Page 2 of 2

12/27/2012	488	ASSMT DOC RECEIVED	481;2012	2714863
11/01/2012	685	ADDL MAINTENANCE FEE	2013;\$420	2683126
09/17/2010	396	TRF OF INTEREST FILED	PHELPS DODGE MIAMI IN	2217889
09/17/2010	396	TRF OF INTEREST FILED	CYPRUS MIAMI MINING C	2217889
08/02/1999	113	ADDITIONAL INFO RECEIVED	RECEIPT 2480562	
08/05/1998	113	ADDITIONAL INFO RECEIVED	RECEIPT 2389187	
08/11/1997	113	ADDITIONAL INFO RECEIVED	RECEIPT 2315242	
08/15/1996	113	ADDITIONAL INFO RECEIVED	RECEIPT 2228583	
08/14/1995	113	ADDITIONAL INFO RECEIVED	RECEIPT 2147525	
08/25/1994	113	ADDITIONAL INFO RECEIVED	RECEIPT 2024583	
08/19/1988	669	LAND STATUS CHECKED		
07/19/1988	396	TRF OF INTEREST FILED	INSPIRATION CONSOLID	
08/06/1979	500	MAP IN LEAD FILE	52072	
08/06/1979	501	ACCT ADV IN LEAD FILE	52072	
05/10/1966	404	COUNTY RECORDATION	0;190;347	

Line Nr      Remarks

RECEIVED  
 M AZ STATE OFFICE  
 2014 AUG -7 A 11: 11  
 PHOENIX, ARIZONA

**United States Department of the Interior**  
**Bureau of Land Management**  
 LANDS/RECREATION & PLANNING  
 ONE N CENTRAL AVE  
 PHOENIX, AZ 85004 -2203  
 Phone: 602-417-9200

Receipt

No: 3095383

<b>Transaction #:</b> 3186862	
<b>Date of Transaction:</b> 08/07/2014	
<b>CUSTOMER:</b>	
FREEPORT MCMORAN MIAMI INC 333 N CENTRAL AVE PHOENIX, AZ 85004-2121 US	

LINE #	QTY	DESCRIPTION	REMARKS	UNIT PRICE	TOTAL
1	1.00	LOCATABLE MINERALS / MINING CLAIMS- NOT NEW-UNADJUD, ONE AUTH NO. ONLY / MINING CLAIM MONEY RECEIVED CASES: AMC52264/\$465.00	MAINT (1) 2015	- n/a -	465.00
<b>TOTAL:</b>					<b>\$465.00</b>

PAYMENT INFORMATION			
1	AMOUNT:	465.00	POSTMARKED: N/A
	TYPE:	CHECK	RECEIVED: 08/07/2014
	CHECK NO:	0000822379	
	NAME:	FREEPORT MCMORAN INC 333 N CENTRAL AVE PHOENIX AZ 85004-2121 US	

REMARKS

This receipt was generated by the automated BLM Collections and Billing System and is a paper representation of a portion of the official electronic record contained therein.

LEAD CASE FILES

FILER: FREEPORT McMORAN  
COPPER & GOLD

Receipt No - 2849537

35792

39092

48023

49212

50970

52072

97784

131760

265777

293003

299053

303011

308180

309608

312258

327648

330826

333428

406829

**United States Department of the Interior**  
**Bureau of Land Management**  
 LANDS/RECREATION & PLANNING  
 ONE N CENTRAL AVE  
 PHOENIX, AZ 85004 -2203  
 Phone: 602-417-9200

Receipt

No: 2849537

<b>Transaction #:</b> 2935247	
<b>Date of Transaction:</b> 08/07/2013	
CUSTOMER:	
FREEPORT MCMORAN COPPER AND GOLD 333 N CENTRAL AVE STE 100 PHOENIX, AZ 85004-2189 US	

LINE #	QTY	DESCRIPTION	REMARKS	UNIT PRICE	TOTAL
1	1.00	LOCATABLE MINERALS / MINING CLAIMS- NOT NEW-UNADJUD, ONE AUTH NO. ONLY / MINING CLAIM MONEY RECEIVED CASES: AMC35795/\$77700.00	MAINT (555) 2014	- n/a -	77700.00
<b>TOTAL:</b>					<b>\$77,700.00</b>

PAYMENT INFORMATION			
1	AMOUNT:	77700.00	POSTMARKED: N/A
	TYPE:	CHECK	RECEIVED: 08/07/2013
	CHECK NO:	0000797240	
	NAME:	FREEPORT MCMORAN COPPER AND GOLD 333 N CENTRAL AVE STE 100 PHOENIX AZ 85004-2189 US	

REMARKS

This receipt was generated by the automated BLM Collections and Billing System and is a paper representation of a portion of the official electronic record contained therein.

Note: AMC 56264 was 70 acres & required \$560 maint. fee payment. Therefore, the 3 additional \$140 payments for AMC 56264 made the funds deficient for the last 3 claims AMC 406834-406836. (earned from 2014 Maintenance Fees for AMC 406834-836 were paid by receipt no 2849428.

RE 8-20-13

August 6, 2013

After recording, return to:  
Freeport-McMoRan Corporation  
Attn: C. Franks  
333 North Central Avenue  
Phoenix, AZ 85004

NO. OF CLAIMS 555  
AMOUNT 77,700.  
RECEIPT NO. 2849537  
INIT. JC

**\*\* BLM-ASO\*\***

Bureau of Land Management  
Department of the Interior  
One N. Central Avenue  
Phoenix, AZ 85004

2013

**NOTICE OF INTENT TO HOLD MINING CLAIMS AND PAYMENT OF BLM MAINTENANCE FEE**

Re: Payment of Annual Claim Maintenance Fee

Dear Sir or Madam:

This will serve as notice that Freeport-McMoRan Miami, Inc., whose address for purpose of this filing is Land and Water Department, 333 North Central Ave., Phoenix, Arizona 85004, intends to hold the mining claims and/or mill sites described on Exhibit A attached hereto for the assessment year ending at 12 o'clock, noon, on September 1, 2014 by payment of the annual maintenance fee of \$140 per claim or site. Payment of such amount is made herewith for such assessment year for each of the claims and sites, the name, and BLM serial number with the book and page or index number of recording of the location notice in the official records of Gila County, Arizona, of which, is set forth on Exhibit A attached hereto and by this reference incorporated herein.

Chris Franks for  
Freeport-McMoRan Miami, Inc.

RECEIVED  
BLM STATE OFFICE  
2013 AUG - 7 P 1:24  
PHOENIX, ARIZONA

State of Arizona )  
) ss.  
County of Maricopa )

The foregoing instrument was acknowledged before me on August 6th, 2013, by Chris Franks, on behalf of Freeport-McMoRan Miami, Inc.  
(Seal)

**STEPHANIE D. TURTON**  
Notary Public - State of Arizona  
MARICOPA COUNTY  
My Commission Expires Nov. 18, 2015

Notary Public  
My commission expires: 11-18-2015

ENTERED IN COMPUTER  
RE 8.20.13



## EXHIBIT A

County: Gila

State: AZ

BLM Serial #	Claim Name	Original Recording		Amended Recording		Location
		Recording #	Page #	Recording #	Page #	
AMC 035795	QUARTZ SITE NO. 4 (A)	466	188			SEC21-T01N-R14E
AMC 035796	QUARTZ SITE NO. 5 (A)	466	187			SEC21-T01N-R14E
AMC 035797	QUARTZ SITE NO. 6 (A)	466	186			SEC21-T01N-R14E
AMC 035798	QUARTZ SITE NO. 7 (A)	466	185			SEC21-T01N-R14E
AMC 035799	QUARTZ SITE NO. 8 (A)	466	184			SEC21-T01N-R14E
AMC 035802	QUARTZ SITE NO. 11 (A)	466	181			SEC21-T01N-R14E
AMC 035803	QUARTZ SITE NO. 12 (A)	466	180			SEC21-T01N-R14E
AMC 035804	QUARTZ SITE NO. 13 (A)	466	179			SEC21-T01N-R14E
AMC 035805	QUARTZ SITE NO. 14 (A)	466	178			SEC21-T01N-R14E
AMC 035817	QUARTZ SITE #25 (A)	466	220			SEC22-T01N-R14E
AMC 035818	QUARTZ SITE #26 (A)	466	221			SEC22-T01N-R14E
AMC 035819	QUARTZ SITE #27 (A)	466	166			SEC22-T01N-R14E
AMC 035822	HARDROCK NO. 1 (A)	466	200			SEC15-T01N-R14E
AMC 035823	HARDROCK NO. 2 (A)	466	193			SEC15-T01N-R14E
AMC 035826	MOONLIGHT (A)	466	196			SEC21-T01N-R14E
AMC 035827	BLACK OAK (A)	466	199			SEC21-T01N-R14E
AMC 035828	BLACK OAK NO. 2 (A)	466	198			SEC21-T01N-R14E
AMC 035829	BLACK OAK NO. 3 (A)	466	197			SEC22-T01N-R14E
AMC 035837	PINTO COPPER FRACTION (A)	466	204			SEC28-T01N-R14E
AMC 035838	PINTO COPPER NO. 1 (A)	466	210			SEC27-T01N-R14E
AMC 035839	PINTO COPPER NO. 2 (A)	466	211			SEC27-T01N-R14E
AMC 035840	PINTO COPPER NO. 3 (A)	466	212			SEC27-T01N-R14E
AMC 035841	PINTO COPPER NO. 4 (A)	466	213			SEC27-T01N-R14E
AMC 035842	PINTO COPPER NO. 5 (A)	466	214			SEC27-T01N-R14E
AMC 035843	PINTO COPPER NO. 6 (A)	466	219			SEC28-T01N-R14E
AMC 035844	PINTO COPPER NO. 7 (A)	466	222			SEC28-T01N-R14E
AMC 035845	PINTO COPPER NO. 8 (A)	466	223			SEC28-T01N-R14E
AMC 035846	PINTO COPPER NO. 9 (A)	466	205			SEC28-T01N-R14E

Date: 7/12/2013

RECEIVED  
BLM AZ STATE OFFICE  
2013 AUG - 7 P 1:24  
PHOENIX, ARIZONA

Page

1

(25)

## EXHIBIT A

County: Gila

State: AZ

BLM Serial #	Claim Name	Original Recording		Amended Recording		Location
		Recording #	Page #	Recording #	Page #	
AMC 035847	PINTO COPPER NO. 10 (A)	466	206			SEC28-T01N-R14E
AMC 035848	PINTO COPPER NO. 11 (A)	466	207			SEC28-T01N-R14E
AMC 035849	PINTO COPPER NO. 12 (A)	466	208			SEC28-T01N-R14E
AMC 035850	PINTO COPPER NO. 13 (A)	466	209			SEC28-T01N-R14E
AMC 039092	KAY 1	262	305	471	40	SEC15-T01N-R14E
AMC 039093	KAY 2	262	306	471	41	SEC15-T01N-R14E
AMC 039094	KAY 3	262	307	471	42	SEC15-T01N-R14E
AMC 039095	KAY 4	262	308	471	43	SEC15-T01N-R14E
AMC 039096	KAY 5	262	309	471	44	SEC15-T01N-R14E
AMC 039097	KAY 6	262	310	471	45	SEC15-T01N-R14E
AMC 039098	KAY 7	262	311	471	46	SEC15-T01N-R14E
AMC 039099	KAY 8	262	312	471	47	SEC15-T01N-R14E
AMC 039100	KAY 9	262	313	471	48	SEC15-T01N-R14E
AMC 039101	KAY 10	262	314	471	49	SEC15-T01N-R14E
AMC 039102	KAY 11	262	315	471	50	SEC15-T01N-R14E
AMC 039103	KAY 12	262	316	471	51	SEC15-T01N-R14E
AMC 039104	KAY 13	262	317	471	52	SEC15-T01N-R14E
AMC 039105	KAY 14	262	318	471	53	SEC15-T01N-R14E
AMC 039106	KAY 15	262	319	471	54	SEC15-T01N-R14E
AMC 039107	KAY 16	262	320	471	55	SEC15-T01N-R14E
AMC 039108	KAY 17	262	321	471	56	SEC22-T01N-R14E
AMC 039109	KAY 18	262	322	471	57	SEC21-T01N-R14E
AMC 039110	KAY 19	262	323	471	58	SEC22-T01N-R14E
AMC 039111	KAY 20	262	324	471	59	SEC21-T01N-R14E
AMC 039112	KAY 21	262	325	471	60	SEC22-T01N-R14E
AMC 039113	KAY 22	262	326	471	61	SEC21-T01N-R14E
AMC 039114	KAY 23	262	327	471	62	SEC22-T01N-R14E
AMC 039137	KAY 50	262	352	471	85	SEC14-T01N-R14E
AMC 039138	KAY 51	262	353	471	86	SEC14-T01N-R14E
AMC 039144	KAY 57	262	359	471	92	SEC10-T01N-R14E
AMC 039145	KAY 58	262	360	471	93	SEC09-T01N-R14E
AMC 039162	KAY 81	264	328	471	110	SEC15-T01N-R14E
AMC 039163	KAY 82	264	329	471	111	SEC15-T01N-R14E
AMC 039165	KAY 85	262	373	471	113	SEC22-T01N-R14E
AMC 039166	KAY 86	262	374	471	114	SEC22-T01N-R14E
AMC 039167	KAY 87	262	375	471	115	SEC15-T01N-R14E

Date: 7/12/2013

RECEIVED  
 CLERK OF SUPERIOR COURT  
 GILA COUNTY, ARIZONA  
 2013 JUL 11 PM 1:24

Page

2  
(36)

64

# EXHIBIT A

County: Gila

State: AZ

BLM Serial #	Claim Name	Original Recording		Amended Recording		Location
		Recording #	Page #	Recording #	Page #	
AMC 039168	KAY 88	262	376	471	116	SEC22-T01N-R14E
AMC 039169	KAY 89	262	377	471	117	SEC15-T01N-R14E
AMC 039170	KAY 90	262	378	471	118	SEC15-T01N-R14E
AMC 039171	KAY 91	262	379	471	119	SEC15-T01N-R14E
AMC 039172	KAY 92	262	380	471	120	SEC15-T01N-R14E
AMC 039173	KAY 93	262	381	471	121	SEC15-T01N-R14E
AMC 039174	KAY 94	262	382	471	122	SEC15-T01N-R14E
AMC 039175	KAY 95	262	383	471	123	SEC15-T01N-R14E
AMC 039176	KAY 96	262	384	471	124	SEC15-T01N-R14E
AMC 039177	KAY 97	262	385	471	125	SEC15-T01N-R14E
AMC 039178	KAY 98	262	386	471	126	SEC15-T01N-R14E
AMC 039179	KAY 99	262	387	471	127	SEC15-T01N-R14E
AMC 039180	KAY 100	262	388	471	128	SEC15-T01N-R14E
AMC 039181	KAY 101	262	389	471	129	SEC15-T01N-R14E
AMC 039182	KAY 102	262	390	471	130	SEC15-T01N-R14E
AMC 039183	KAY 103	262	391	471	131	SEC15-T01N-R14E
AMC 039184	KAY 104	262	392	471	132	SEC15-T01N-R14E
AMC 039185	KAY 108	262	396	471	133	SEC09-T01N-R14E
AMC 039186	KAY 109	270	267	471	134	SEC22-T01N-R14E
AMC 039187	KAY 110	270	268	471	135	SEC21-T01N-R14E
AMC 039188	KAY 111	270	269	471	136	SEC22-T01N-R14E
AMC 039189	KAY 112	270	270	471	137	SEC21-T01N-R14E
AMC 039190	KAY 113	270	271	471	138	SEC22-T01N-R14E
AMC 039191	KAY 114	270	272	471	139	SEC22-T01N-R14E
AMC 048124	DESERTER	20	16	24	239	SEC22-T01N-R14E
AMC 048125	CHIEF #3	25	79	24	240	SEC22-T01N-R14E
AMC 048126	CHIEF #4	25	80	24	241	SEC22-T01N-R14E
AMC 048127	CHIEF #5	25	81	24	242	SEC22-T01N-R14E
AMC 048128	CHIEF #6	25	82	24	243	SEC22-T01N-R14E
AMC 048129	RESCUE MILL	270	576			SEC16-T01N-R15E
AMC 049306	IL 75	216	443			SEC35-T01N-R14E
AMC 049308	IL 77	216	445			SEC35-T01N-R14E
AMC 049312	IL 81	216	449			SEC35-T01N-R14E
AMC 049313	IL 82	216	450			SEC35-T01N-R14E
AMC 049314	IL 88	216	516			SEC03-T01S-R14E
AMC 049316	IL 90	216	518			SEC03-T01S-R14E
AMC 049318	IL 92	216	520			SEC03-T01S-R14E
AMC 049319	IL 93	216	521			SEC03-T01S-R14E

Date: 7/12/2013

RECEIVED  
 CLINICAL STATE OFFICE  
 2013 AUG - 7 P 1: 24  
 TUCSON, ARIZONA

Page

3  
(38)

102

## EXHIBIT A

County: Gila

State: AZ

BLM Serial #	Claim Name	Original Recording		Amended Recording		Location
		Recording #	Page #	Recording #	Page #	
AMC 049320	IL 94	216	522			SEC03-T01S-R14E
AMC 049329	IL 103	216	531			SEC03-T01S-R14E
AMC 049332	IL 108	216	536			SEC03-T01S-R14E
AMC 049333	IL 109	216	537			SEC03-T01S-R14E
AMC 049334	IL 110	216	538			SEC03-T01S-R14E
AMC 049335	IL 111	216	539			SEC03-T01S-R14E
AMC 049336	IL 112	216	540			SEC03-T01S-R14E
AMC 049337	IL 113	216	541			SEC03-T01S-R14E
AMC 049338	IL 114	216	542			SEC03-T01S-R14E
AMC 049339	IL 115	216	543			SEC03-T01S-R14E
AMC 049340	IL 116	216	544			SEC03-T01S-R14E
AMC 049341	IL 117	216	545			SEC03-T01S-R14E
AMC 049342	IL 118	216	546			SEC03-T01S-R14E
AMC 049343	IL 119	216	547			SEC03-T01S-R14E
AMC 049344	IL 120	216	550			SEC33-T01N-R14E
AMC 049345	IL 121	216	551	305	422	SEC33-T01N-R14E
AMC 049346	IL 122	216	552			SEC33-T01N-R14E
AMC 049347	IL 123	216	553	305	421	SEC33-T01N-R14E
AMC 049348	IL 124	216	554			SEC33-T01N-R14E
AMC 049349	IL 125	216	555			SEC33-T01N-R14E
AMC 049350	IL 126	216	556			SEC33-T01N-R14E
AMC 049351	IL 127	216	557			SEC33-T01N-R14E
AMC 049352	IL 128	216	558			SEC33-T01N-R14E
AMC 049353	IL 129	216	559			SEC33-T01N-R14E
AMC 049354	IL 130	216	560			SEC33-T01N-R14E
AMC 049355	IL 131	216	561			SEC33-T01N-R14E
AMC 049356	IL 132	216	562			SEC33-T01N-R14E
AMC 049357	IL 133	216	563			SEC33-T01N-R14E
AMC 049358	IL 134	216	564			SEC33-T01N-R14E
AMC 049359	IL 135	216	565			SEC33-T01N-R14E
AMC 049360	IL 136	216	566			SEC33-T01N-R14E
AMC 049361	IL 137	216	567			SEC33-T01N-R14E
AMC 049362	IL 138	216	568			SEC33-T01N-R14E
AMC 049363	IL 139	216	569			SEC33-T01N-R14E
AMC 049364	IL 143	216	573	305	420	SEC33-T01N-R14E
AMC 049365	IL 144	216	574	305	419	SEC33-T01N-R14E
AMC 049366	IL 145	216	575	305	418	SEC33-T01N-R14E
AMC 049367	IL 146	216	576			SEC33-T01N-R14E

Date: 7/12/2013

Page

4

(35)

140

RECEIVED  
 BUREAU OF LAND MANAGEMENT  
 JUL 15 2013 1:24 PM  
 PHOENIX, ARIZONA

**EXHIBIT A**

County: Gila

State: AZ

BLM Serial #	Claim Name	Original Recording		Amended Recording		Location
		Recording #	Page #	Recording #	Page #	
AMC 049368	IL 147	216	577			SEC33-T01N-R14E
AMC 049373	IL 152	216	581			SEC33-T01N-R14E
AMC 049375	IL 154	216	583			SEC33-T01N-R14E
AMC 049376	IL 155	216	584			SEC33-T01N-R14E
AMC 049377	IL 156	216	585			SEC33-T01N-R14E
AMC 049378	IL 157	216	586			SEC33-T01N-R14E
AMC 049379	IL 158	216	587			SEC33-T01N-R14E
AMC 049380	IL 159	216	588			SEC33-T01N-R14E
AMC 049381	IL 160	216	589			SEC33-T01N-R14E
AMC 049382	IL 161	216	590			SEC33-T01N-R14E
AMC 049383	IL 162	216	591			SEC33-T01N-R14E
AMC 049385	IL 168	216	597	305	417	SEC33-T01N-R14E
AMC 049409	IL 200	216	548			SEC03-T01S-R14E
AMC 049410	IL 201	216	549			SEC04-T01S-R14E
AMC 049411	IL 202	230	605			SEC04-T01S-R14E
AMC 049412	IL 203	230	606			SEC04-T01S-R14E
AMC 049413	IL 204	230	607			SEC04-T01S-R14E
AMC 049414	IL 205	230	608			SEC03-T01S-R14E
AMC 049415	IL 206	230	609			SEC04-T01S-R14E
AMC 049416	IL 207	230	610			SEC04-T01S-R14E
AMC 049417	IL 208	230	611			SEC04-T01S-R14E
AMC 049418	IL 209	230	612			SEC04-T01S-R14E
AMC 049419	IL 210	230	613			SEC33-T01N-R14E
AMC 049420	IL 211	230	614			SEC33-T01N-R14E
AMC 049421	IL 212	230	615			SEC33-T01N-R14E
AMC 049422	IL 213	230	616			SEC33-T01N-R14E
AMC 049423	IL 214	230	617			SEC33-T01N-R14E
AMC 049424	IL 215	230	618			SEC33-T01N-R14E
AMC 049425	IL 216	230	619			SEC33-T01N-R14E
AMC 049426	IL 217	230	620			SEC33-T01N-R14E
AMC 049427	IL 218	230	621			SEC04-T01S-R14E
AMC 049428	IL 219	230	622			SEC04-T01S-R14E
AMC 049429	IL 304	299	216			SEC03-T01S-R14E
AMC 049430	IL 305	299	217			SEC03-T01S-R14E
AMC 049431	IL 306	299	218			SEC03-T01S-R14E
AMC 049432	IL 307	299	219			SEC03-T01S-R14E
AMC 049433	IL 308	299	220			SEC03-T01S-R14E
AMC 049434	IL 309	299	221			SEC04-T01S-R14E

Date: 7/12/2013

RECEIVED  
 CLAIMS SERVICE OFFICE  
 JUL 15 2013 10:24 AM  
 PHOENIX, ARIZONA

Page

5

(38)

178

## EXHIBIT A

County: Gila

State: AZ

BLM Serial #	Claim Name	Original Recording		Amended Recording		Location
		Recording #	Page #	Recording #	Page #	
AMC 049436	IL 311	305	415			SEC33-T01N-R14E
AMC 049437	IL 312	305	416			SEC33-T01N-R14E
AMC 049438	IL 313	308	973			SEC03-T01S-R14E
AMC 049453	RIDGE 15	344	656			SEC36-T01N-R14E
AMC 049476	RALSTON 15	337	61			SEC13-T01N-R14E
AMC 049477	RALSTON 16	337	63			SEC13-T01N-R14E
AMC 049478	RALSTON 17	337	65			SEC13-T01N-R14E
AMC 049486	RALSTON 25	337	81			SEC13-T01N-R14E
AMC 049487	RALSTON 26	337	83			SEC13-T01N-R14E
AMC 049488	RALSTON 27	337	85			SEC13-T01N-R14E
AMC 049489	RALSTON 28	337	87			SEC13-T01N-R14E
AMC 049490	RALSTON 29	337	89			SEC13-T01N-R14E
AMC 049491	RALSTON 30	337	91			SEC13-T01N-R14E
AMC 049492	RALSTON 31	337	845			SEC13-T01N-R14E
AMC 049498	RALSTON 37	337	857			SEC13-T01N-R14E
AMC 049499	RALSTON 38	337	859			SEC13-T01N-R14E
AMC 049500	RALSTON 39	337	861			SEC13-T01N-R14E
AMC 049501	RALSTON 40	337	863			SEC13-T01N-R14E
AMC 049502	RALSTON 41	337	865			SEC13-T01N-R14E
AMC 049503	RALSTON 42	337	867			SEC13-T01N-R14E
AMC 049504	RALSTON 43	337	869			SEC13-T01N-R14E
AMC 049511	RALSTON 50	337	883			SEC13-T01N-R14E
AMC 049512	RALSTON 51	337	885			SEC13-T01N-R14E
AMC 049513	RALSTON 52	337	887			SEC13-T01N-R14E
AMC 049524	RALSTON 63	337	909			SEC13-T01N-R14E
AMC 049525	RALSTON 64	337	911			SEC14-T01N-R14E
AMC 049526	RALSTON 65	337	913			SEC14-T01N-R14E
AMC 049527	RALSTON 66	337	915			SEC14-T01N-R14E
AMC 049535	RALSTON 74	337	931			SEC14-T01N-R14E
AMC 049536	RALSTON 75	337	933			SEC14-T01N-R14E
AMC 049537	RALSTON 76	337	935			SEC14-T01N-R14E
AMC 049538	RALSTON 77	337	937			SEC14-T01N-R14E
AMC 049539	RALSTON 78	337	939			SEC14-T01N-R14E
AMC 049542	RALSTON 81	337	945			SEC14-T01N-R14E
AMC 049543	RALSTON 82	337	947			SEC14-T01N-R14E
AMC 049544	RALSTON 83	337	949			SEC14-T01N-R14E
AMC 049577	WEBSTER 1	320	548			SEC13-T01N-R14E
AMC 049578	WEBSTER 2	320	550			SEC13-T01N-R14E

Date: 7/12/2013

RECEIVED  
 PHOENIX, ARIZONA  
 2013 AUG - 1 P 1:24

Page

6

(38)

216

## EXHIBIT A

County: Gila

State: AZ

BLM Serial #	Claim Name	Original Recording		Amended Recording		Location
		Recording #	Page #	Recording #	Page #	
AMC 049579	WEBSTER 3	320	552			SEC13-T01N-R14E
AMC 049580	WEBSTER 4	320	554			SEC13-T01N-R14E
AMC 049581	WEBSTER 5	320	556			SEC13-T01N-R14E
AMC 049582	WEBSTER 6	320	558			SEC13-T01N-R14E
AMC 049583	WEBSTER 7	320	560			SEC13-T01N-R14E
AMC 049584	WEBSTER 8	320	562			SEC13-T01N-R14E
AMC 049585	WEBSTER 9	320	564			SEC13-T01N-R14E
AMC 049586	WEBSTER 10	320	566			SEC13-T01N-R14E
AMC 049587	WEBSTER 11	320	568			SEC13-T01N-R14E
AMC 049588	WEBSTER 12	320	570			SEC13-T01N-R14E
AMC 049589	WEBSTER 13	320	572			SEC13-T01N-R14E
AMC 049590	WEBSTER 14	320	574			SEC13-T01N-R14E
AMC 049591	WEBSTER 15	320	576			SEC13-T01N-R14E
AMC 049592	WEBSTER 16	320	578			SEC13-T01N-R14E
AMC 049593	WEBSTER 17	320	580			SEC13-T01N-R14E
AMC 049594	WEBSTER 18	320	582			SEC13-T01N-R14E
AMC 049595	WEBSTER 19	320	584			SEC13-T01N-R14E
AMC 049596	WEBSTER 20	320	586			SEC13-T01N-R14E
AMC 049597	WEBSTER 21	320	588			SEC13-T01N-R14E
AMC 049598	WEBSTER 22	320	590			SEC13-T01N-R14E
AMC 049599	WEBSTER 23	320	592			SEC13-T01N-R14E
AMC 049600	WEBSTER 24	320	594			SEC13-T01N-R14E
AMC 049601	WEBSTER 25	320	596			SEC13-T01N-R14E
AMC 049602	WEBSTER 26	320	598			SEC13-T01N-R14E
AMC 049603	WEBSTER 27	320	600			SEC13-T01N-R14E
AMC 049604	WEBSTER 28	320	602			SEC13-T01N-R14E
AMC 049605	WEBSTER 29	320	604			SEC13-T01N-R14E
AMC 049606	WEBSTER 30	320	606			SEC13-T01N-R14E
AMC 049607	WEBSTER 31	320	608			SEC13-T01N-R14E
AMC 049608	WEBSTER 32	320	610			SEC13-T01N-R14E
AMC 049609	WEBSTER 33	320	612			SEC13-T01N-R14E
AMC 049610	WEBSTER 34	320	614			SEC13-T01N-R14E
AMC 049611	WEBSTER 35	320	616			SEC13-T01N-R14E
AMC 049612	WEBSTER 36	320	618			SEC13-T01N-R14E
AMC 049613	WEBSTER 37	320	620			SEC13-T01N-R14E
AMC 049614	WEBSTER 38	320	622			SEC13-T01N-R14E
AMC 049615	WEBSTER 39	320	624			SEC13-T01N-R14E
AMC 049616	WEBSTER 40	320	626			SEC13-T01N-R14E

Date: 7/12/2013

RECEIVED  
TAN ARIZONA  
JUL 15 2013

Page 7

(38)

254

## EXHIBIT A

County: Gila

State: AZ

BLM Serial #	Claim Name	Original Recording		Amended Recording		Location
		Recording #	Page #	Recording #	Page #	
AMC 049617	WEBSTER 41	320	628			SEC13-T01N-R14E
AMC 049618	WEBSTER 42	320	630			SEC13-T01N-R14E
AMC 049619	WEBSTER 43	320	632			SEC13-T01N-R14E
AMC 049620	WEBSTER 44	320	634			SEC13-T01N-R14E
AMC 049621	WEBSTER 45	320	636			SEC13-T01N-R14E
AMC 049622	WEBSTER 46	320	638			SEC13-T01N-R14E
AMC 049623	WEBSTER 47	323	813			SEC13-T01N-R14E
AMC 049624	WEBSTER 48	323	814			SEC13-T01N-R14E
AMC 051319	JOAN MILL SITE 25	288	737	291	81	SEC36-T01N-R14E
AMC 051320	JOAN MILL SITE 34	288	746	637	799	SEC35-T01N-R14E
AMC 051321	JOAN MILL SITE 42	288	754	637	802	SEC35-T01N-R14E
AMC 051322	JOAN MILL SITE 43	288	755	637	805	SEC35-T01N-R14E
AMC 051323	JOAN MILL SITE 48	288	760	637	808	SEC35-T01N-R14E
AMC 051324	JOAN MILL SITE 49	288	761	637	811	SEC35-T01N-R14E
AMC 051325	JOAN MILL SITE 53	288	765	637	814	SEC35-T01N-R14E
AMC 051326	JOAN MILL SITE 54	288	766	637	817	SEC35-T01N-R14E
AMC 052072	G E 1	214	466	558	577	SEC17-T01N-R15E
AMC 052073	G E 2	214	467	558	580	SEC17-T01N-R15E
AMC 052074	G E 3	214	468	558	583	SEC17-T01N-R15E
AMC 052075	G E 4	214	469	558	586	SEC17-T01N-R15E
AMC 052076	G E 5	214	470	558	589	SEC17-T01N-R15E
AMC 052077	G E 6	214	471	558	592	SEC17-T01N-R15E
AMC 052078	G E 7	214	472	558	595	SEC17-T01N-R15E
AMC 052079	G E 8	214	473	558	598	SEC17-T01N-R15E
AMC 052080	G E 9	214	474	558	601	SEC17-T01N-R15E
AMC 052081	G E 10	214	475	558	604	SEC17-T01N-R15E
AMC 052082	G E 11	214	476			SEC18-T01N-R15E
AMC 052083	G E 12	214	477			SEC18-T01N-R15E
AMC 052084	G E 13	214	478			SEC18-T01N-R15E
AMC 052088	DIVIDE #2	36	522	261	437	SEC14-T01N-R14E
AMC 052090	DIVIDE #4	36	524	261	441	SEC13-T01N-R14E
AMC 052091	DIVIDE #5	36	525	261	443	SEC13-T01N-R14E
AMC 052092	DIVIDE #6	36	526	261	445	SEC13-T01N-R14E
AMC 052093	DIVIDE #7	36	527	261	447	SEC13-T01N-R14E
AMC 052094	DIVIDE #8	36	528	261	449	SEC14-T01N-R14E
AMC 052095	DIVIDE #9	36	529	261	451	SEC14-T01N-R14E
AMC 052096	DIVIDE #10	36	530	261	453	SEC13-T01N-R14E
AMC 052097	DIVIDE #11	36	564	261	455	SEC13-T01N-R14E

Date: 7/12/2013

RECEIVED  
 FROM THE STATE OFFICE  
 2013 AUG - 7 P 1: 21

Page

8

(35)

292



## EXHIBIT A

County: Gila

State: AZ

BLM Serial #	Claim Name	Original Recording		Amended Recording		Location
		Recording #	Page #	Recording #	Page #	
AMC 052103	LUCHILLA	22	76	75	164	SEC13-T01N-R14E
AMC 052104	LUCHILLA NO. 2	18	56	75	163	SEC13-T01N-R14E
AMC 052105	LUCHILLA NO. 3	48	236	76	307	SEC13-T01N-R14E
AMC 052106	LUCHILLA FRACTION	38	624	42	167	SEC13-T01N-R14E
AMC 052107	RAVEN	22	77	82	150	SEC13-T01N-R14E
AMC 052108	MANZANITA NO. 2	17	85	75	162	SEC13-T01N-R14E
AMC 052109	MANZANITA NO. 3	18	17	82	148	SEC13-T01N-R14E
AMC 052110	I. C.	36	548	75	161	SEC13-T01N-R14E
AMC 052111	I. C. #2	47	438			SEC13-T01N-R14E
AMC 052112	GOLD COIN NO. 2	46	470	82	152	SEC13-T01N-R14E
AMC 052113	GOLD COIN NO. 4	48	187	82	151	SEC13-T01N-R14E
AMC 052114	BLACK EAGLE NO. 1	48	169	82	149	SEC13-T01N-R14E
AMC 052115	GOLD BAR NO. 1	48	446			SEC13-T01N-R14E
AMC 052116	GOLD BAR #2	48	447			SEC13-T01N-R14E
AMC 052121	RALSTON 3	261	459			SEC13-T01N-R14E
AMC 052122	RALSTON 4	261	460			SEC13-T01N-R14E
AMC 052123	RALSTON 5	261	461			SEC13-T01N-R14E
AMC 052124	RALSTON 6	261	462			SEC13-T01N-R14E
AMC 052126	RALSTON 8	261	464			SEC14-T01N-R14E
AMC 052132	1511551	303	639			SEC15-T01N-R15.5E
AMC 052133	1511552	303	640			SEC15-T01N-R15.5E
AMC 052134	2211551	303	641			SEC15-T01N-R15.5E
AMC 052138	2211555	303	645			SEC22-T01N-R15.5E
AMC 052141	2211558	303	648			SEC22-T01N-R15.5E
AMC 052172	2711553	303	676			SEC22-T01N-R15.5E
AMC 052173	HOOPES #3	2	232	295	546	SEC05-T01N-R15E
AMC 052174	HOOPES #4	2	233	295	548	SEC05-T01N-R15E
AMC 052175	HOOPES #5	2	234	295	550	SEC31-T02N-R15E
AMC 052176	HOOPES #6	2	235	295	552	SEC31-T02N-R15E
AMC 052177	PINK LIMESTONE #1	170	534	295	537	SEC31-T02N-R15E
AMC 052178	PINK LIMESTONE #2	170	535	295	539	SEC31-T02N-R15E
AMC 052179	PINK LIMESTONE 3	295	541			SEC31-T02N-R15E
AMC 052180	PINK LIMESTONE 4	295	542			SEC31-T02N-R15E
AMC 052181	PINK LIMESTONE 5	295	543			SEC31-T02N-R15E
AMC 052182	PINK LIMESTONE 6	295	544			SEC31-T02N-R15E
AMC 052183	PINK LIMESTONE 7	295	545			SEC31-T02N-R15E
AMC 052184	CONCHO NO. 3	35	172	211	71	SEC33-T01N-R14E
AMC 052185	CONCHO NO. 4	35	173	211	73	SEC33-T01N-R14E

Date: 7/12/2013

Page

9

(38)

RECEIVED  
LAND STATE OFFICE

330

## EXHIBIT A

County: Gila

State: AZ

BLM Serial #	Claim Name	Original Recording		Amended Recording		Location
		Recording #	Page #	Recording #	Page #	
AMC 052188	BLUEBIRD	46	580			SEC34-T01N-R14E
AMC 052190	BUSY BEE	48	287	301	927	SEC34-T01N-R14E
AMC 052192	ROSCOE #3	69	76			SEC33-T01N-R14E
AMC 052194	ROSCOE #9	69	425			SEC33-T01N-R14E
AMC 052195	CLAY NO. 3	176	103	301	929	SEC34-T01N-R14E
AMC 052197	CLAY NO. 5	176	105	299	163	SEC03-T01S-R14E
AMC 052198	CLAY NO. 6	201	571			SEC03-T01S-R14E
AMC 052203	CLAY 11	205	359			SEC33-T01N-R14E
AMC 052204	CLAY 12	205	360			SEC03-T01S-R14E
AMC 052205	CLAY 13	205	613			SEC03-T01S-R14E
AMC 052206	CLAY 14	205	614			SEC03-T01S-R14E
AMC 052207	CLAY 15	205	615			SEC03-T01S-R14E
AMC 052208	CLAY 16	205	616	299	165	SEC03-T01S-R14E
AMC 052209	CLAY 17	205	617			SEC03-T01S-R14E
AMC 052210	CLAY 18	205	618			SEC34-T01N-R14E
AMC 052212	MILLY	192	286			SEC34-T01N-R14E
AMC 052215	ROBBY	192	289			SEC35-T01N-R14E
AMC 052217	JANET	192	291			SEC35-T01N-R14E
AMC 052220	ROSCOE 10	207	85			SEC33-T01N-R14E
AMC 052221	ROSCOE 11	205	355			SEC33-T01N-R14E
AMC 052222	ROSCOE 12	205	356			SEC33-T01N-R14E
AMC 052223	ROSCOE 13	205	357			SEC33-T01N-R14E
AMC 052224	ROSCOE 14	206	455	208	201	SEC33-T01N-R14E
AMC 052226	BOSCOE 1	207	76			SEC33-T01N-R14E
AMC 052227	BOSCOE 2	207	77			SEC33-T01N-R14E
AMC 052228	BOSCOE 3	205	351	207	78	SEC33-T01N-R14E
AMC 052229	BOSCOE 4	207	79			SEC33-T01N-R14E
AMC 052230	BOSCOE 5	205	353			SEC33-T01N-R14E
AMC 052231	BOSCOE 6	207	80			SEC33-T01N-R14E
AMC 052232	BOSCOE 7	207	81			SEC33-T01N-R14E
AMC 052233	BOSCOE 8	207	82			SEC33-T01N-R14E
AMC 052234	BOSCOE 9	207	83			SEC33-T01N-R14E
AMC 052235	BOSCOE 10	207	84	208	200	SEC33-T01N-R14E
AMC 052236	BOSCOE 24	207	106			SEC33-T01N-R14E
AMC 052237	BOSCOE 25	208	202			SEC33-T01N-R14E
AMC 052238	ROBBY ANNEX	207	86			SEC35-T01N-R14E
AMC 052239	SUNSHINE ANNEX	207	87			SEC35-T01N-R14E
AMC 052240	MILLY ANNEX	207	88			SEC35-T01N-R14E

Date: 7/12/2013

Page 10

(38)

RECEIVED  
BUREAU OF LAND MANAGEMENT  
PHOENIX, ARIZONA

368

## EXHIBIT A

County: Gila

State: AZ

BLM Serial #	Claim Name	Original Recording		Amended Recording		Location
		Recording #	Page #	Recording #	Page #	
AMC 052241	LADY BIRD VISTA 1	224	450	757	305	SEC02-T01S-R14E
AMC 052242	STANDARD NO. 15	227	483			SEC33-T01N-R14E
AMC 052246	BILL SHAFT NO. 3	37	562	76	60	SEC34-T01N-R14E
AMC 052247	BILL SHAFT NO. 4	37	563	76	61	SEC34-T01N-R14E
AMC 052248	BILL SHAFT NO. 5	37	564	76	62	SEC34-T01N-R14E
AMC 052259	MGO #ONE	170	532			SEC31-T02N-R15E
AMC 052260	MGO #2	170	533			SEC31-T02N-R15E
AMC 052261	MGO 3	295	554			SEC31-T02N-R15E
AMC 052262	MGO 4	295	555			SEC31-T02N-R15E
AMC 052263	MGO 5	314	487			SEC31-T02N-R15E
AMC 052264	HOOPES PLACER NO. 2	190	347			SEC31-T02N-R15E
AMC 097788	F.C. NO. 5	494	457			SEC14-T01N-R14E
AMC 097789	F.C. NO. 6	494	459			SEC14-T01N-R14E
AMC 097790	F.C. NO. 7	494	461			SEC14-T01N-R14E
AMC 097791	F.C. NO. 8	494	463			SEC14-T01N-R14E
AMC 097792	F.C. NO. 9	494	465			SEC14-T01N-R14E
AMC 097793	F.C. NO. 10	494	467			SEC14-T01N-R14E
AMC 131768	KAY 142	536	11			SEC09-T01N-R14E
AMC 131769	KAY 143	536	13			SEC10-T01N-R14E
AMC 265777	CHIEF FRACTION	694	559			SEC22-T01N-R14E
AMC 293003	AUGUST MINE FRACTION	757	303			SEC02-T01S-R14E
AMC 299053	CCWC-1	779	948			SEC10-T01N-R14E
AMC 299054	CCWC-2	779	950			SEC10-T01N-R14E
AMC 299055	CCWC-3	779	952			SEC10-T01N-R14E
AMC 299056	CCWC-4	779	955			SEC10-T01N-R14E
AMC 299057	CCWC-5	779	958			SEC10-T01N-R14E
AMC 299058	CCWC-6	779	961			SEC10-T01N-R14E
AMC 299059	CCWC-7	779	964			SEC10-T01N-R14E
AMC 299060	CCWC-8	779	967			SEC10-T01N-R14E
AMC 299061	CCWC-9	779	970			SEC10-T01N-R14E
AMC 299062	CCWC-10	779	973			SEC15-T01N-R14E
AMC 299063	CCWC-11	779	976			SEC15-T01N-R14E
AMC 299064	CCWC-12	779	979			SEC10-T01N-R14E
AMC 299065	CCWC-13	779	982			SEC14-T01N-R14E
AMC 299066	CCWC-14	779	985			SEC14-T01N-R14E
AMC 299067	CCWC-15	779	988			SEC14-T01N-R14E
AMC 299068	CCWC-16	779	991			SEC14-T01N-R14E

Date: 7/12/2013

Page

11

RECEIVED  
GILA COUNTY STATE OFFICE

( 37 )

405

## EXHIBIT A

County: Gila

State: AZ

BLM Serial #	Claim Name	Original Recording		Amended Recording		Location
		Recording #	Page #	Recording #	Page #	
AMC 299069	CCWC-17	779	993			SEC14-T01N-R14E
AMC 299070	CCWC-18	779	996			SEC14-T01N-R14E
AMC 299071	CCWC-19	779	999			SEC14-T01N-R14E
<u>AMC 299072</u>	CCWC-20	780	01			SEC14-T01N-R14E
<u>AMC 303011</u>	CMC-OX 001	793	262			SEC03-T01S-R14E
AMC 308180	CMHR-2611557	809	724			SEC26-T01N-R15.5E
AMC 308181	CMHR-2611558	809	726			SEC26-T01N-R15.5E
<u>AMC 309608</u>	MGO #6	818	671			SEC31-T02N-R15E
AMC 312258	CMC-OX 010	823	821	95-660969		SEC03-T01S-R14E
AMC 312259	CMC-OX 011	823	824	95-660970		SEC03-T01S-R14E
AMC 312260	CMC-OX 012	823	827	95-660971		SEC03-T01S-R14E
AMC 312261	CMC-OX 013	823	830	95-660972		SEC03-T01S-R14E
<u>AMC 312262</u>	CMC-OX 014	823	833	95-660973		SEC03-T01S-R14E
AMC 327729	FUTURE 81 MILL SITE	93-637322				SEC21-T01N-R14E
AMC 327730	FUTURE 82 MILL SITE	93-637323				SEC21-T01N-R14E
AMC 327731	FUTURE 83 MILL SITE	93-637324				SEC21-T01N-R14E
AMC 327732	FUTURE 84 MILL SITE	93-637325				SEC21-T01N-R14E
AMC 327733	FUTURE 85 MILL SITE	93-637326				SEC21-T01N-R14E
AMC 327734	FUTURE 86 MILL SITE	93-637327				SEC21-T01N-R14E
AMC 327735	FUTURE 87 MILL SITE	93-637328				SEC21-T01N-R14E
AMC 327736	FUTURE 88 MILL SITE	93-637329				SEC21-T01N-R14E
AMC 327737	FUTURE 89 MILL SITE	93-637330				SEC21-T01N-R14E
AMC 327738	FUTURE 90 MILL SITE	93-637331				SEC21-T01N-R14E
AMC 327739	FUTURE 91 MILL SITE	93-637332				SEC21-T01N-R14E
AMC 327740	FUTURE 92 MILL SITE	93-637333				SEC21-T01N-R14E
AMC 327741	FUTURE 93 MILL SITE	93-637334				SEC21-T01N-R14E
AMC 327742	FUTURE 94 MILL SITE	93-637335				SEC28-T01N-R14E
AMC 327743	FUTURE 95 MILL SITE	93-637336				SEC28-T01N-R14E
AMC 327744	FUTURE 96 MILL SITE	93-637337				SEC28-T01N-R14E
AMC 327745	FUTURE 97 MILL SITE	93-637338				SEC28-T01N-R14E
AMC 327746	FUTURE 98 MILL SITE	93-637339				SEC21-T01N-R14E
AMC 327747	FUTURE 99 MILL SITE	93-637340				SEC21-T01N-R14E
AMC 327748	FUTURE 100 MILL SITE	93-637341				SEC21-T01N-R14E
AMC 327749	FUTURE 101 MILL SITE	93-637342				SEC21-T01N-R14E
AMC 327750	FUTURE 102 MILL SITE	93-637343				SEC21-T01N-R14E
AMC 327751	FUTURE 103 MILL SITE	93-637344				SEC21-T01N-R14E

Date: 7/12/2013

RECEIVED  
BLM AZ STATE OFFICE  
2013 AUG - 7 P 1: 24  
PHOENIX, ARIZONA

441

## EXHIBIT A

County: Gila

State: AZ

BLM Serial #	Claim Name	Original Recording		Amended Recording		Location
		Recording #	Page #	Recording #	Page #	
AMC 327752	FUTURE 104 MILL SITE	93-637345				SEC21-T01N-R14E
AMC 327753	FUTURE 105 MILL SITE	93-637346				SEC21-T01N-R14E
AMC 327755	FUTURE 107 MILL SITE	93-637348				SEC21-T01N-R14E
AMC 327756	FUTURE 108 MILL SITE	93-637349				SEC21-T01N-R14E
AMC 327757	FUTURE 109 MILL SITE	93-637350				SEC21-T01N-R14E
AMC 327758	FUTURE 110 MILL SITE	93-637351				SEC21-T01N-R14E
AMC 327759	FUTURE 111 MILL SITE	93-637352				SEC28-T01N-R14E
AMC 327760	FUTURE 112 MILL SITE	93-637353				SEC28-T01N-R14E
AMC 327761	FUTURE 113 MILL SITE	93-637354				SEC28-T01N-R14E
AMC 327762	FUTURE 114 MILL SITE	93-637355				SEC28-T01N-R14E
AMC 327763	FUTURE 115 MILL SITE	93-637356				SEC22-T01N-R14E
AMC 327764	FUTURE 116 MILL SITE	93-637357				SEC22-T01N-R14E
AMC 327765	FUTURE 117 MILL SITE	93-637358				SEC22-T01N-R14E
AMC 327766	FUTURE 118 MILL SITE	93-637359				SEC22-T01N-R14E
AMC 327767	FUTURE 119 MILL SITE	93-637360				SEC22-T01N-R14E
AMC 327768	FUTURE 120 MILL SITE	93-637361				SEC22-T01N-R14E
AMC 327769	FUTURE 121 MILL SITE	93-637362				SEC22-T01N-R14E
AMC 327770	FUTURE 122 MILL SITE	93-637363				SEC22-T01N-R14E
AMC 327771	FUTURE 123 MILL SITE	93-637364				SEC22-T01N-R14E
AMC 327772	FUTURE 124 MILL SITE	93-637365				SEC22-T01N-R14E
AMC 327773	FUTURE 125 MILL SITE	93-637366				SEC22-T01N-R14E
AMC 327774	FUTURE 126 MILL SITE	93-637367				SEC22-T01N-R14E
AMC 327775	FUTURE 127 MILL SITE	93-637368				SEC22-T01N-R14E
AMC 327776	FUTURE 128 MILL SITE	93-637369				SEC27-T01N-R14E

Date: 7/12/2013

PHOENIX, ARIZONA

2013 AUG - 7 P 1: 25

RECEIVED  
BLM AZ STATE OFFICE

Page 13

(14)

465

## EXHIBIT A

County: Gila

State: AZ

BLM Serial #	Claim Name	Original Recording		Amended Recording		Location
		Recording #	Page #	Recording #	Page #	
AMC 327777	FUTURE 129 MILL SITE	93-637370				SEC27-T01N-R14E
AMC 327778	FUTURE 130 MILL SITE	93-637371				SEC27-T01N-R14E
AMC 327779	FUTURE 131 MILL SITE	93-637372				SEC27-T01N-R14E
AMC 327780	FUTURE 132 MILL SITE	93-637373				SEC22-T01N-R14E
AMC 327781	FUTURE 133 MILL SITE	93-637374				SEC22-T01N-R14E
AMC 327782	FUTURE 134 MILL SITE	93-637375				SEC22-T01N-R14E
AMC 327783	FUTURE 135 MILL SITE	93-637376				SEC22-T01N-R14E
AMC 327784	FUTURE 136 MILL SITE	93-637377				SEC22-T01N-R14E
AMC 327785	FUTURE 137 MILL SITE	93-637378				SEC22-T01N-R14E
AMC 327786	FUTURE 138 MILL SITE	93-637379				SEC22-T01N-R14E
AMC 327787	FUTURE 139 MILL SITE	93-637380				SEC22-T01N-R14E
AMC 327788	FUTURE 140 MILL SITE	93-637381				SEC22-T01N-R14E
AMC 327789	FUTURE 141 MILL SITE	93-637382				SEC22-T01N-R14E
AMC 327790	FUTURE 142 MILL SITE	93-637383				SEC22-T01N-R14E
AMC 327791	FUTURE 143 MILL SITE	93-637384				SEC22-T01N-R14E
AMC 327792	FUTURE 144 MILL SITE	93-637385				SEC22-T01N-R14E
AMC 327793	FUTURE 145 MILL SITE	93-637386				SEC27-T01N-R14E
AMC 327794	FUTURE 146 MILL SITE	93-637387				SEC27-T01N-R14E
AMC 327795	FUTURE 147 MILL SITE	93-637388				SEC27-T01N-R14E
AMC 327796	FUTURE 148 MILL SITE	93-637389				SEC27-T01N-R14E
AMC 327797	FUTURE 149 MILL SITE	93-637390				SEC22-T01N-R14E
AMC 327798	FUTURE 150 MILL SITE	93-637391				SEC22-T01N-R14E
AMC 327799	FUTURE 151 MILL SITE	93-637392				SEC22-T01N-R14E
AMC 327800	FUTURE 152 MILL SITE	93-637393				SEC22-T01N-R14E

Date: 7/12/2013

PHOENIX, ARIZONA  
2013 AUG - 7 P 1: 25  
RECEIVED  
BLM AZ STATE OFFICE

Page 14  
( 24 )

489

## EXHIBIT A

County: Gila

State: AZ

BLM Serial #	Claim Name	Original Recording		Amended Recording		Location
		Recording #	Page #	Recording #	Page #	
AMC 327801	FUTURE 153 MILL SITE	93-637394				SEC22-T01N-R14E
AMC 327802	FUTURE 154 MILL SITE	93-637395				SEC22-T01N-R14E
AMC 327803	FUTURE 155 MILL SITE	93-637396				SEC22-T01N-R14E
AMC 327804	FUTURE 156 MILL SITE	93-637397				SEC22-T01N-R14E
AMC 327805	FUTURE 157 MILL SITE	93-637398				SEC22-T01N-R14E
AMC 327810	FUTURE 162 MILL SITE	93-637403				SEC27-T01N-R14E
AMC 327811	FUTURE 163 MILL SITE	93-637404				SEC27-T01N-R14E
AMC 327812	FUTURE 164 MILL SITE	93-637405				SEC27-T01N-R14E
AMC 327813	FUTURE 165 MILL SITE	93-637406				SEC27-T01N-R14E
AMC 327814	FUTURE 166 MILL SITE	93-637407				SEC22-T01N-R14E
AMC 327815	FUTURE 167 MILL SITE	93-637408				SEC22-T01N-R14E
AMC 327816	FUTURE 168 MILL SITE	93-637409				SEC22-T01N-R14E
AMC 327817	FUTURE 169 MILL SITE	93-637410				SEC22-T01N-R14E
AMC 327818	FUTURE 170 MILL SITE	93-637411				SEC22-T01N-R14E
AMC 327819	FUTURE 171 MILL SITE	93-637412				SEC22-T01N-R14E
AMC 327820	FUTURE 172 MILL SITE	93-637413				SEC22-T01N-R14E
AMC 327821	FUTURE 173 MILL SITE	93-637414				SEC22-T01N-R14E
AMC 327822	FUTURE 174 MILL SITE	93-637415				SEC22-T01N-R14E
AMC 327827	FUTURE 179 MILL SITE	93-637420				SEC27-T01N-R14E
AMC 327828	FUTURE 180 MILL SITE	93-637421				SEC27-T01N-R14E
AMC 327829	FUTURE 181 MILL SITE	93-637422				SEC27-T01N-R14E
AMC 327830	FUTURE 182 MILL SITE	93-637423				SEC27-T01N-R14E
AMC 327831	FUTURE 183 MILL SITE	93-637424				SEC22-T01N-R14E
AMC 327832	FUTURE 184 MILL SITE	93-637425				SEC22-T01N-R14E

Date: 7/12/2013

RECEIVED  
 BLM AZ STATE OFFICE  
 PHOENIX, ARIZONA  
 2013 AUG -7 P 1:25

## EXHIBIT A

County: Gila

State: AZ

<u>BLM Serial #</u>	<u>Claim Name</u>	<u>Original Recording</u>		<u>Amended Recording</u>		<u>Location</u>
		<u>Recording #</u>	<u>Page #</u>	<u>Recording #</u>	<u>Page #</u>	
AMC 327833	FUTURE 185 MILL SITE	93-637426				SEC22-T01N-R14E
AMC 327834	FUTURE 186 MILL SITE	93-637427				SEC22-T01N-R14E
AMC 327835	FUTURE 187 MILL SITE	93-637428				SEC22-T01N-R14E
AMC 327836	FUTURE 188 MILL SITE	93-637429				SEC22-T01N-R14E
AMC 327837	FUTURE 189 MILL SITE	93-637430				SEC22-T01N-R14E
AMC 327838	FUTURE 190 MILL SITE	93-637431				SEC22-T01N-R14E
AMC 327839	FUTURE 191 MILL SITE	93-637432				SEC22-T01N-R14E
AMC 327840	FUTURE 192 MILL SITE	93-637433				SEC22-T01N-R14E
AMC 327841	FUTURE 193 MILL SITE	93-637434				SEC22-T01N-R14E
AMC 327843	FUTURE 195 MILL SITE	93-637436				SEC22-T01N-R14E
AMC 327844	FUTURE 196 MILL SITE	93-637437				SEC27-T01N-R14E
AMC 327845	FUTURE 197 MILL SITE	93-637438				SEC27-T01N-R14E
AMC 327846	FUTURE 198 MILL SITE	93-637439				SEC27-T01N-R14E
AMC 327847	FUTURE 199 MILL SITE	93-637440				SEC27-T01N-R14E
AMC 327848	FUTURE 200 MILL SITE	93-637441				SEC28-T01N-R14E
AMC 327849	FUTURE 201 MILL SITE	93-637442				SEC28-T01N-R14E
AMC 327850	FUTURE 202 MILL SITE	93-637443				SEC27-T01N-R14E
AMC 327851	FUTURE 203 MILL SITE	93-637444				SEC27-T01N-R14E
AMC 327852	FUTURE 204 MILL SITE	93-637445				SEC27-T01N-R14E
AMC 327854	FUTURE 206 MILL SITE	93-637447				SEC27-T01N-R14E
AMC 327855	FUTURE 207 MILL SITE	93-637448				SEC27-T01N-R14E
AMC 330826	CMC-OX 015	94-647102				SEC02-T01S-R14E
AMC 330834	CMC-OX 023	94-647110				SEC02-T01S-R14E
AMC 333430	QUARTZ SITE 102	95-660238				SEC21-T01N-R14E
AMC 333431	QUARTZ SITE 103	95-660239				SEC21-T01N-R14E
AMC 333432	QUARTZ SITE 104	95-660240				SEC21-T01N-R14E
AMC 333433	QUARTZ SITE 105	95-660241				SEC21-T01N-R14E

Date: 7/12/2013

RECEIVED  
DEPT. OF STATE OFFICE

Page

16

(27)

540



**EXHIBIT A**

County: Gila

State: AZ

BLM Serial #	Claim Name	Original Recording		Amended Recording		Location
		Recording #	Page #	Recording #	Page #	
AMC 333434	QUARTZ SITE 106	95-660242				SEC21-T01N-R14E
AMC 333435	QUARTZ SITE 107	95-660243				SEC21-T01N-R14E
AMC 333436	QUARTZ SITE 108	95-660244				SEC20-T01N-R14E
AMC 333437	QUARTZ SITE 109	95-660245				SEC20-T01N-R14E
AMC 333438	QUARTZ SITE 121	95-660256				SEC16-T01N-R14E
AMC 333443	QUARTZ SITE 126	95-660261				SEC16-T01N-R14E
AMC 333444	QUARTZ SITE 127	95-660262				SEC16-T01N-R14E
AMC 406829	FMB #1	2011-003837				SEC10-T01N-R14E
AMC 406830	FMB #2	2011-003838				SEC10-T01N-R14E
AMC 406831	FMB #3	2011-003839				SEC10-T01N-R14E
AMC 406832	FMB #4	2011-003840				SEC10-T01N-R14E
AMC 406833	FMB #5	2011-003841				SEC10-T01N-R14E
AMC 406834	FMB #6	2011-003842				SEC10-T01N-R14E
AMC 406835	FMB #7	2011-003843				SEC10-T01N-R14E
AMC 406836	FMB #8	2011-003844				SEC10-T01N-R14E
<b>No. Of Claims</b>	555					

PHOENIX, ARIZONA

2013 AUG -7 P 1:25

Date: 7/12/2013

RECEIVED  
BLM AZ STATE OFFICE

Page 17

555

**United States Department of the Interior**  
**Bureau of Land Management**  
 LANDS/RECREATION & PLANNING  
 ONE N CENTRAL AVE  
 PHOENIX, AZ 85004 -2203  
 Phone: 602-417-9200

Receipt

No: 2849537

<b>Transaction #:</b> 2935247	
<b>Date of Transaction:</b> 08/07/2013	
<b>CUSTOMER:</b>	
FREEPORT MCMORAN COPPER AND GOLD 333 N CENTRAL AVE STE 100 PHOENIX, AZ 85004-2189 US	

LINE #	QTY	DESCRIPTION	REMARKS	UNIT PRICE	TOTAL
1	1.00	LOCATABLE MINERALS / MINING CLAIMS- NOT NEW-UNADJUD, ONE AUTH NO. ONLY / MINING CLAIM MONEY RECEIVED CASES: AMC35795/\$77700.00	MAINT (555) 2014	- n/a -	77700.00
<b>TOTAL:</b>					<b>\$77,700.00</b>

PAYMENT INFORMATION			
1	AMOUNT:	77700.00	POSTMARKED: N/A
	TYPE:	CHECK	RECEIVED: 08/07/2013
	CHECK NO:	0000797240	
	NAME:	FREEPORT MCMORAN COPPER AND GOLD 333 N CENTRAL AVE STE 100 PHOENIX AZ 85004-2189 US	

<b>REMARKS</b>

This receipt was generated by the automated BLM Collections and Billing System and is a paper representation of a portion of the official electronic record contained therein.

*Note: AMC 56264 was 70 acres & required \$560 maint. fee payment. Therefore, the 3 additional \$140 payments for AMC 56264 made the funds deficient for the last 3 claims AMC 406834-406836. 2014 Maintenance Fees for AMC 406834-836 were paid by receipt no 2849428. (earned fee)*

*RE 8-20-13*



**FREEPORT-McMORAN  
COPPER & GOLD INC.**

333 North Central Avenue, Phoenix, AZ 85004 ♦ (602) 366-7348 ♦ (602) 366-7305

AMC 35792	AMC 52072	AMC 299053	AMC 327648
39092	97784	303011	330826
48023	131760	308180	<b>333428</b>
December 26, 2012 49212	265777	309608	406829
50970	293003	312258	

Bureau of Land Management, Arizona State Office  
One North Central Avenue, Suite 800  
Phoenix, Arizona 85004-4427

RE: Notice of Intent to Hold Unpatented Mining Claims and Payment of Filing Fee of \$10.00 per Claim

To whom it may concern:

On behalf of Freeport-McMoRan Miami, Inc., attached please find a Notice of Intent to Hold Mining Claims and Payment of BLM Maintenance Fee as recorded in the Official Records of Gila County, Arizona at Fee No. 2012-010142 on August 16, 2012 ("Notice of Intent to Hold") regarding unpatented mining claims as described therein. Also attached is a check in the amount of \$43,660.00 for payment, \$6,350.00 of which is for payment of the attached claims for the required \$10.00 per claim filing fee ("Filing Fees. 635

To the extent required and/or applicable, the Notice of Intent to Hold and Filing Fees are being submitted in compliance with 30 U.S.C. § 28f, as amended, 43 U.S.C. § 1744, as amended, and other implementing Bureau of Land Management regulations.

Please do not hesitate to contact me should you have any questions or concerns at: Freeport-McMoRan Copper & Gold, 333 North Central Avenue, Phoenix, AZ 85004, phone number 602-366-7348, email: [chris\\_franks@fmi.com](mailto:chris_franks@fmi.com).

Regards,

Chris Franks0

RECEIVED  
 DLN AZ STATE OFFICE  
 2012 DEC 27 P 1:50  
 PHOENIX, ARIZONA

Attachments

NO. OF CLAIMS	635
AMOUNT	<del>8890</del>
RECEIPT NO.	191639
INIT.	SC

ENTERED INTO COMPUTER

3/10/13 AT

\*\* BLM-ASO\*\*



August 9, 2012

After recording, return to:  
 Freeport-McMoRan Corporation  
 Attn: D. Stillwell  
 333 North Central Avenue  
 Phoenix, AZ 85004

NO. OF CLAIMS 635  
 AMOUNT 88,900.  
 RECEIPT NO. 2626834  
 INIT. Sc



Bureau of Land Management  
 Department of the Interior  
 One N. Central Avenue  
 Phoenix, AZ 85004

**\*\* BLM-ASO\*\***

2012

**NOTICE OF INTENT TO HOLD MINING CLAIMS AND PAYMENT OF BLM MAINTENANCE FEE**

Re: Payment of Annual Claim Maintenance Fee

Dear Sir or Madam:

This will serve as notice that Freeport-McMoRan Miami, Inc., whose address for purpose of this filing is Land and Water Department, 333 North Central Ave., Phoenix, Arizona 85004, intends to hold the mining claims and/or mill sites described on Exhibit A attached hereto for the assessment year ending at 12 o'clock, noon, on September 1, 2013 by payment of the annual maintenance fee of \$140 per claim or site. Payment of such amount is made herewith for such assessment year for each of the claims and sites, the name, and BLM serial number with the book and page or index number of recording of the location notice in the official records of Gila County, Arizona, of which, is set forth on Exhibit A attached hereto and by this reference incorporated herein.

Donald A. Stillwell  
 Donald A. Stillwell for  
 Freeport-McMoRan Miami, Inc.

RECEIVED  
 BLM AZ STATE OFFICE  
 2012 AUG - 9 P 2:14  
 PHOENIX, ARIZONA

State of Arizona )  
 ) ss.  
 County of Maricopa )

The foregoing instrument was acknowledged before me on August 9, 2012, by Donald A. Stillwell, on behalf of Freeport-McMoRan Miami, Inc.  
 (Seal)

**STEPHANIE D. TURTON**  
 Notary Public - State of Arizona  
 MARICOPA COUNTY  
 My Commission Expires Nov. 18, 2015

Stephanie D. Turton  
 Notary Public  
 My commission expires: 11-18-2015

RECEIVED  
 BLM AZ STATE OFFICE  
 2012 OCT 21 P 1:50  
 PHOENIX, ARIZONA



**EXHIBIT A**

County: Gila

State: AZ

BLM Serial #	Claim Name	Original Recording		Amended Recording		Location
		Recording #	Page #	Recording #	Page #	
AMC 035795	QUARTZ SITE NO. 4 (A)	466	188			SEC21-T01N-R14E
AMC 035796	QUARTZ SITE NO. 5 (A)	466	187			SEC21-T01N-R14E
AMC 035797	QUARTZ SITE NO. 6 (A)	466	186			SEC21-T01N-R14E
AMC 035798	QUARTZ SITE NO. 7 (A)	466	185			SEC21-T01N-R14E
AMC 035799	QUARTZ SITE NO. 8 (A)	466	184			SEC21-T01N-R14E
AMC 035802	QUARTZ SITE NO. 11 (A)	466	181			SEC21-T01N-R14E
AMC 035803	QUARTZ SITE NO. 12 (A)	466	180			SEC21-T01N-R14E
AMC 035804	QUARTZ SITE NO. 13 (A)	466	179			SEC21-T01N-R14E
AMC 035805	QUARTZ SITE NO. 14 (A)	466	178			SEC21-T01N-R14E
AMC 035817	QUARTZ SITE #25 (A)	466	220			SEC22-T01N-R14E
AMC 035818	QUARTZ SITE #26 (A)	466	221			SEC22-T01N-R14E
AMC 035819	QUARTZ SITE #27 (A)	466	166			SEC22-T01N-R14E
AMC 035822	HARDROCK NO. 1 (A)	466	200			SEC15-T01N-R14E
AMC 035823	HARDROCK NO. 2 (A)	466	193			SEC15-T01N-R14E
AMC 035826	MOONLIGHT (A)	466	196			SEC21-T01N-R14E
AMC 035827	BLACK OAK (A)	466	199			SEC21-T01N-R14E
AMC 035828	BLACK OAK NO. 2 (A)	466	198			SEC21-T01N-R14E
AMC 035829	BLACK OAK NO. 3 (A)	466	197			SEC22-T01N-R14E
AMC 035837	PINTO COPPER FRACTION (A)	466	204			SEC28-T01N-R14E
AMC 035838	PINTO COPPER NO. 1 (A)	466	210			SEC27-T01N-R14E
AMC 035839	PINTO COPPER NO. 2 (A)	466	211			SEC27-T01N-R14E
AMC 035840	PINTO COPPER NO. 3 (A)	466	212			SEC27-T01N-R14E
AMC 035841	PINTO COPPER NO. 4 (A)	466	213			SEC27-T01N-R14E
AMC 035842	PINTO COPPER NO. 5 (A)	466	214			SEC27-T01N-R14E
AMC 035843	PINTO COPPER NO. 6 (A)	466	219			SEC28-T01N-R14E
AMC 035844	PINTO COPPER NO. 7 (A)	466	222			SEC28-T01N-R14E
AMC 035845	PINTO COPPER NO. 8 (A)	466	228			SEC28-T01N-R14E
AMC 035846	PINTO COPPER NO. 9 (A)	466	205			SEC28-T01N-R14E

Date: 6/13/2012

RECEIVED  
 BLM AZ STATE OFFICE  
 PHOENIX, ARIZONA  
 2012 DEC 27 P 1:50

RECEIVED  
 BLM AZ STATE OFFICE  
 2012 AUG -9 P 2:14

*25/SC*

**EXHIBIT A**

County: Gila

State: AZ

BLM Serial #	Claim Name	Original Recording		Amended Recording		Location
		Recording #	Page #	Recording #	Page #	
AMC 035847	PINTO COPPER NO. 10 (A)	466	206			SEC28-T01N-R14E
AMC 035848	PINTO COPPER NO. 11 (A)	466	207			SEC28-T01N-R14E
AMC 035849	PINTO COPPER NO. 12 (A)	466	208			SEC28-T01N-R14E
AMC 035850	PINTO COPPER NO. 13 (A)	466	209			SEC28-T01N-R14E
AMC 039092	KAY 1	262	305	471	40	SEC15-T01N-R14E
AMC 039093	KAY 2	262	306	471	41	SEC15-T01N-R14E
AMC 039094	KAY 3	262	307	471	42	SEC15-T01N-R14E
AMC 039095	KAY 4	262	308	471	43	SEC15-T01N-R14E
AMC 039096	KAY 5	262	309	471	44	SEC15-T01N-R14E
AMC 039097	KAY 6	262	310	471	45	SEC15-T01N-R14E
AMC 039098	KAY 7	262	311	471	46	SEC15-T01N-R14E
AMC 039099	KAY 8	262	312	471	47	SEC15-T01N-R14E
AMC 039100	KAY 9	262	313	471	48	SEC15-T01N-R14E
AMC 039101	KAY 10	262	314	471	49	SEC15-T01N-R14E
AMC 039102	KAY 11	262	315	471	50	SEC15-T01N-R14E
AMC 039103	KAY 12	262	316	471	51	SEC15-T01N-R14E
AMC 039104	KAY 13	262	317	471	52	SEC15-T01N-R14E
AMC 039105	KAY 14	262	318	471	53	SEC15-T01N-R14E
AMC 039106	KAY 15	262	319	471	54	SEC15-T01N-R14E
AMC 039107	KAY 16	262	320	471	55	SEC15-T01N-R14E
AMC 039108	KAY 17	262	321	471	56	SEC22-T01N-R14E
AMC 039109	KAY 18	262	322	471	57	SEC21-T01N-R14E
AMC 039110	KAY 19	262	323	471	58	SEC22-T01N-R14E
AMC 039111	KAY 20	262	324	471	59	SEC21-T01N-R14E
AMC 039112	KAY 21	262	325	471	60	SEC22-T01N-R14E
AMC 039113	KAY 22	262	326	471	61	SEC21-T01N-R14E
AMC 039114	KAY 23	262	327	471	62	SEC22-T01N-R14E
AMC 039137	KAY 50	262	352	471	85	SEC14-T01N-R14E
AMC 039138	KAY 51	262	353	471	86	SEC14-T01N-R14E
AMC 039144	KAY 57	262	359	471	92	SEC10-T01N-R14E
AMC 039145	KAY 58	262	360	471	93	SEC09-T01N-R14E
AMC 039162	KAY 81	264	328	471	110	SEC15-T01N-R14E
AMC 039163	KAY 82	264	329	471	111	SEC15-T01N-R14E
AMC 039165	KAY 85	262	373	471	113	SEC22-T01N-R14E
AMC 039166	KAY 86	262	374	471	114	SEC22-T01N-R14E
AMC 039167	KAY 87	262	375	471	115	SEC15-T01N-R14E

Date: 6/13/2012

RECEIVED  
 BLM AZ STATE OFFICE  
 2012 AUG -9 P 2:14

RECEIVED  
 BLM AZ STATE OFFICE  
 2012 DEC 27 P 1:50

36/50



**EXHIBIT A**

County: Gila

State: AZ

BLM Serial #	Claim Name	Original Recording		Amended Recording		Location
		Recording #	Page #	Recording #	Page #	
AMC 039168	KAY 88	262	376	471	116	SEC22-T01N-R14E
AMC 039169	KAY 89	262	377	471	117	SEC15-T01N-R14E
AMC 039170	KAY 90	262	378	471	118	SEC15-T01N-R14E
AMC 039171	KAY 91	262	379	471	119	SEC15-T01N-R14E
AMC 039172	KAY 92	262	380	471	120	SEC15-T01N-R14E
AMC 039173	KAY 93	262	381	471	121	SEC15-T01N-R14E
AMC 039174	KAY 94	262	382	471	122	SEC15-T01N-R14E
AMC 039175	KAY 95	262	383	471	123	SEC15-T01N-R14E
AMC 039176	KAY 96	262	384	471	124	SEC15-T01N-R14E
AMC 039177 -	KAY 97	262	385	471	125	SEC15-T01N-R14E
AMC 039178	KAY 98	262	386	471	126	SEC15-T01N-R14E
AMC 039179	KAY 99	262	387	471	127	SEC15-T01N-R14E
AMC 039180	KAY 100	262	388	471	128	SEC15-T01N-R14E
AMC 039181	KAY 101	262	389	471	129	SEC15-T01N-R14E
AMC 039182	KAY 102	262	390	471	130	SEC15-T01N-R14E
AMC 039183	KAY 103	262	391	471	131	SEC15-T01N-R14E
AMC 039184	KAY 104	262	392	471	132	SEC15-T01N-R14E
AMC 039185	KAY 108	262	396	471	133	SEC09-T01N-R14E
AMC 039186	KAY 109	270	267	471	134	SEC22-T01N-R14E
AMC 039187 -	KAY 110	270	268	471	135	SEC21-T01N-R14E
AMC 039188	KAY 111	270	269	471	136	SEC22-T01N-R14E
AMC 039189	KAY 112	270	270	471	137	SEC21-T01N-R14E
AMC 039190	KAY 113	270	271	471	138	SEC22-T01N-R14E
AMC 039191	KAY 114	270	272	471	139	SEC22-T01N-R14E
AMC 048124	DESERTER	20	16	24	239	SEC22-T01N-R14E
AMC 048125	CHIEF #3	25	79	24	240	SEC22-T01N-R14E
AMC 048126	CHIEF #4	25	80	24	241	SEC22-T01N-R14E
AMC 048127	CHIEF #5	25	81	24	242	SEC22-T01N-R14E
AMC 048128	CHIEF #6	25	82	24	243	SEC22-T01N-R14E
AMC 048129 -	RESCUE MILL	270	576			SEC16-T01N-R15E
AMC 049306	IL 75	216	443			SEC35-T01N-R14E
AMC 049308	IL 77	216	445			SEC35-T01N-R14E
AMC 049312	IL 81	216	449			SEC35-T01N-R14E
AMC 049313	IL 82	216	450			SEC35-T01N-R14E
AMC 049314	IL 88	216	516			SEC35-T01N-R14E
AMC 049316	IL 90	216	518			SEC03-T01S-R14E
AMC 049318	IL 92	216	520			SEC03-T01S-R14E
AMC 049319	IL 93	216	521			SEC03-T01S-R14E

Dup  
Dup

PHOENIX, ARIZONA  
 2012 AUG -9 P 2:14  
 RECEIVED  
 BLM AZ STATE OFFICE

RECEIVED  
 BLM AZ STATE OFFICE

38/50

EXHIBIT A

County: Gila

State: AZ

BLM Serial #	Claim Name	Original Recording		Amended Recording		Location
		Recording #	Page #	Recording #	Page #	
AMC 049320	IL 94	216	522			SEC03-T01S-R14E
AMC 049329	IL 103	216	531			SEC03-T01S-R14E
AMC 049332	IL 108	216	536			SEC03-T01S-R14E
AMC 049333	IL 109	216	537			SEC03-T01S-R14E
AMC 049334	IL 110	216	538			SEC03-T01S-R14E
AMC 049335	IL 111	216	539			SEC03-T01S-R14E
AMC 049336	IL 112	216	540			SEC03-T01S-R14E
AMC 049337	IL 113	216	541			SEC03-T01S-R14E
AMC 049338	IL 114	216	542			SEC03-T01S-R14E
AMC 049339	IL 115	216	543			SEC03-T01S-R14E
AMC 049340	IL 116	216	544			SEC03-T01S-R14E
AMC 049341	IL 117	216	545			SEC03-T01S-R14E
AMC 049342	IL 118	216	546			SEC03-T01S-R14E
AMC 049343	IL 119	216	547			SEC03-T01S-R14E
AMC 049344	IL 120	216	550			SEC33-T01N-R14E
AMC 049345	IL 121	216	551	305	422	SEC33-T01N-R14E
AMC 049346	IL 122	216	552			SEC33-T01N-R14E
AMC 049347	IL 123	216	553	305	421	SEC33-T01N-R14E
AMC 049348	IL 124	216	554			SEC33-T01N-R14E
AMC 049349	IL 125	216	555			SEC33-T01N-R14E
AMC 049350	IL 126	216	556			SEC33-T01N-R14E
AMC 049351	IL 127	216	557			SEC33-T01N-R14E
AMC 049352	IL 128	216	558			SEC33-T01N-R14E
AMC 049353	IL 129	216	559			SEC33-T01N-R14E
AMC 049354	IL 130	216	560			SEC33-T01N-R14E
AMC 049355	IL 131	216	561			SEC33-T01N-R14E
AMC 049356	IL 132	216	562			SEC33-T01N-R14E
AMC 049357	IL 133	216	563			SEC33-T01N-R14E
AMC 049358	IL 134	216	564			SEC33-T01N-R14E
AMC 049359	IL 135	216	565			SEC33-T01N-R14E
AMC 049360	IL 136	216	566			SEC33-T01N-R14E
AMC 049361	IL 137	216	567			SEC33-T01N-R14E
AMC 049362	IL 138	216	568			SEC33-T01N-R14E
AMC 049363	IL 139	216	569			SEC33-T01N-R14E
AMC 049364	IL 143	216	573	305	420	SEC33-T01N-R14E
AMC 049365	IL 144	216	574	305	419	SEC33-T01N-R14E
AMC 049366	IL 145	216	575	305	418	SEC33-T01N-R14E
AMC 049367	IL 146	216	576			SEC33-T01N-R14E

Date: 6/13/2012

Page 4

RECEIVED  
BLM AZ STATE OFFICE  
2012 AUG -9 P 2:14  
PHOENIX, ARIZONA

RECEIVED  
BLM AZ STATE OFFICE  
2012 DEC 27 P 1:51

25/83





**EXHIBIT A**

County: Gila

State: AZ

BLM Serial #	Claim Name	Original Recording		Amended Recording		Location
		Recording #	Page #	Recording #	Page #	
AMC 049368	IL 147	216	577			SEC33-T01N-R14E
AMC 049373	IL 152	216	581			SEC33-T01N-R14E
AMC 049375	IL 154	216	583			SEC33-T01N-R14E
AMC 049376	IL 155	216	584			SEC33-T01N-R14E
AMC 049377	IL 156	216	585			SEC33-T01N-R14E
AMC 049378	IL 157	216	586			SEC33-T01N-R14E
AMC 049379	IL 158	216	587			SEC33-T01N-R14E
AMC 049380	IL 159	216	588			SEC33-T01N-R14E
AMC 049381	IL 160	216	589			SEC33-T01N-R14E
AMC 049382	IL 161	216	590			SEC33-T01N-R14E
AMC 049383	IL 162	216	591			SEC33-T01N-R14E
AMC 049385	IL 168	216	597			SEC33-T01N-R14E
AMC 049409	IL 200	216	548	305	417	SEC33-T01N-R14E
AMC 049410	IL 201	216	549			SEC03-T01S-R14E
AMC 049411	IL 202	216	549			SEC04-T01S-R14E
AMC 049412	IL 203	230	605			SEC04-T01S-R14E
AMC 049412	IL 203	230	606			SEC04-T01S-R14E
AMC 049413	IL 204	230	607			SEC04-T01S-R14E
AMC 049414	IL 205	230	608			SEC04-T01S-R14E
AMC 049415	IL 206	230	609			SEC03-T01S-R14E
AMC 049416	IL 207	230	610			SEC04-T01S-R14E
AMC 049417	IL 208	230	611			SEC04-T01S-R14E
AMC 049418	IL 209	230	612			SEC04-T01S-R14E
AMC 049419	IL 210	230	613			SEC04-T01S-R14E
AMC 049420	IL 211	230	614			SEC33-T01N-R14E
AMC 049421	IL 212	230	615			SEC33-T01N-R14E
AMC 049422	IL 213	230	616			SEC33-T01N-R14E
AMC 049423	IL 214	230	617			SEC33-T01N-R14E
AMC 049424	IL 215	230	618			SEC33-T01N-R14E
AMC 049425	IL 216	230	619			SEC33-T01N-R14E
AMC 049426	IL 217	230	620			SEC33-T01N-R14E
AMC 049427	IL 218	230	621			SEC33-T01N-R14E
AMC 049428	IL 219	230	622			SEC04-T01S-R14E
AMC 049429	IL 304	299	216			SEC04-T01S-R14E
AMC 049430	IL 305	299	217			SEC03-T01S-R14E
AMC 049431	IL 306	299	218			SEC03-T01S-R14E
AMC 049432	IL 307	299	219			SEC03-T01S-R14E
AMC 049433	IL 308	299	220			SEC03-T01S-R14E
AMC 049434	IL 309	299	221			SEC03-T01S-R14E
						SEC04-T01S-R14E

Date: 6/13/2012

RECEIVED  
 BLM AZ STATE OFFICE  
 PHOENIX, ARIZONA  
 2012 AUG -9 P 2:15

RECEIVED  
 BLM AZ STATE OFFICE

38/se



**EXHIBIT A**

County: Gila

State: AZ

BLM Serial #	Claim Name	Original Recording		Amended Recording		Location
		Recording #	Page #	Recording #	Page #	
AMC 049436	IL 311	305	415			SEC33-T01N-R14E
AMC 049437	IL 312	305	416			SEC33-T01N-R14E
AMC 049438	IL 313	308	973			SEC03-T01S-R14E
AMC 049453	RIDGE 15	344	656			SEC36-T01N-R14E
AMC 049476	RALSTON 15	337	61			SEC13-T01N-R14E
AMC 049477	RALSTON 16	337	63			SEC13-T01N-R14E
AMC 049478	RALSTON 17	337	65			SEC13-T01N-R14E
AMC 049486	RALSTON 25	337	81			SEC13-T01N-R14E
AMC 049487	RALSTON 26	337	83			SEC13-T01N-R14E
AMC 049488	RALSTON 27	337	85			SEC13-T01N-R14E
AMC 049489	RALSTON 28	337	87			SEC13-T01N-R14E
AMC 049490	RALSTON 29	337	89			SEC13-T01N-R14E
AMC 049491	RALSTON 30	337	91			SEC13-T01N-R14E
AMC 049492	RALSTON 31	337	845			SEC13-T01N-R14E
AMC 049498	RALSTON 37	337	857			SEC13-T01N-R14E
AMC 049499	RALSTON 38	337	859			SEC13-T01N-R14E
AMC 049500	RALSTON 39	337	861			SEC13-T01N-R14E
AMC 049501	RALSTON 40	337	863			SEC13-T01N-R14E
AMC 049502	RALSTON 41	337	865			SEC13-T01N-R14E
AMC 049503	RALSTON 42	337	867			SEC13-T01N-R14E
AMC 049504	RALSTON 43	337	869			SEC13-T01N-R14E
AMC 049511	RALSTON 50	337	883			SEC13-T01N-R14E
AMC 049512	RALSTON 51	337	885			SEC13-T01N-R14E
AMC 049513	RALSTON 52	337	887			SEC13-T01N-R14E
AMC 049524	RALSTON 63	337	909			SEC13-T01N-R14E
AMC 049525	RALSTON 64	337	911			SEC13-T01N-R14E
AMC 049526	RALSTON 65	337	913			SEC14-T01N-R14E
AMC 049527	RALSTON 66	337	915			SEC14-T01N-R14E
AMC 049535	RALSTON 74	337	931			SEC14-T01N-R14E
AMC 049536	RALSTON 75	337	933			SEC14-T01N-R14E
AMC 049537	RALSTON 76	337	935			SEC14-T01N-R14E
AMC 049538	RALSTON 77	337	937			SEC14-T01N-R14E
AMC 049539	RALSTON 78	337	939			SEC14-T01N-R14E
AMC 049542	RALSTON 81	337	945			SEC14-T01N-R14E
AMC 049543	RALSTON 82	337	947			SEC14-T01N-R14E
AMC 049544	RALSTON 83	337	949			SEC14-T01N-R14E
AMC 049577	WEBSTER 1	320	548			SEC13-T01N-R14E
AMC 049578	WEBSTER 2	320	550			SEC13-T01N-R14E

Date: 6/13/2012

RECEIVED  
 BLM AZ STATE OFFICE  
 PHOENIX, ARIZONA  
 2012 AUG -9 P 2:15

RECEIVED  
 BLM AZ STATE OFFICE  
 2012 DEC 27 P 1:51

38/50

**EXHIBIT A**

County: Gila

State: AZ

BLM Serial #	Claim Name	Original Recording		Amended Recording		Location
		Recording #	Page #	Recording #	Page #	
AMC 049579	WEBSTER 3	320	552			SEC13-T01N-R14E
AMC 049580	WEBSTER 4	320	554			SEC13-T01N-R14E
AMC 049581	WEBSTER 5	320	556			SEC13-T01N-R14E
AMC 049582	WEBSTER 6	320	558			SEC13-T01N-R14E
AMC 049583	WEBSTER 7	320	560			SEC13-T01N-R14E
AMC 049584	WEBSTER 8	320	562			SEC13-T01N-R14E
AMC 049585	WEBSTER 9	320	564			SEC13-T01N-R14E
AMC 049586	WEBSTER 10	320	566			SEC13-T01N-R14E
AMC 049587	WEBSTER 11	320	568			SEC13-T01N-R14E
AMC 049588	WEBSTER 12	320	570			SEC13-T01N-R14E
AMC 049589	WEBSTER 13	320	572			SEC13-T01N-R14E
AMC 049590	WEBSTER 14	320	574			SEC13-T01N-R14E
AMC 049591	WEBSTER 15	320	576			SEC13-T01N-R14E
AMC 049592	WEBSTER 16	320	578			SEC13-T01N-R14E
AMC 049593	WEBSTER 17	320	580			SEC13-T01N-R14E
AMC 049594	WEBSTER 18	320	582			SEC13-T01N-R14E
AMC 049595	WEBSTER 19	320	584			SEC13-T01N-R14E
AMC 049596	WEBSTER 20	320	586			SEC13-T01N-R14E
AMC 049597	WEBSTER 21	320	588			SEC13-T01N-R14E
AMC 049598	WEBSTER 22	320	590			SEC13-T01N-R14E
AMC 049599	WEBSTER 23	320	592			SEC13-T01N-R14E
AMC 049600	WEBSTER 24	320	594			SEC13-T01N-R14E
AMC 049601	WEBSTER 25	320	596			SEC13-T01N-R14E
AMC 049602	WEBSTER 26	320	598			SEC13-T01N-R14E
AMC 049603	WEBSTER 27	320	600			SEC13-T01N-R14E
AMC 049604	WEBSTER 28	320	602			SEC13-T01N-R14E
AMC 049605	WEBSTER 29	320	604			SEC13-T01N-R14E
AMC 049606	WEBSTER 30	320	606			SEC13-T01N-R14E
AMC 049607	WEBSTER 31	320	608			SEC13-T01N-R14E
AMC 049608	WEBSTER 32	320	610			SEC13-T01N-R14E
AMC 049609	WEBSTER 33	320	612			SEC13-T01N-R14E
AMC 049610	WEBSTER 34	320	614			SEC13-T01N-R14E
AMC 049611	WEBSTER 35	320	616			SEC13-T01N-R14E
AMC 049612	WEBSTER 36	320	618			SEC13-T01N-R14E
AMC 049613	WEBSTER 37	320	620			SEC13-T01N-R14E
AMC 049614	WEBSTER 38	320	622			SEC13-T01N-R14E
AMC 049615	WEBSTER 39	320	624			SEC13-T01N-R14E
AMC 049616	WEBSTER 40	320	626			SEC13-T01N-R14E

Date: 6/13/2012

RECEIVED  
 BLM AZ STATE OFFICE  
 2012 AUG -9 P 2:15  
 PHOENIX, ARIZONA

RECEIVED  
 BLM AZ STATE OFFICE  
 2012 DEC 27 11:51 AM

38/50

**EXHIBIT A**

County: Gila

State: AZ

BLM Serial #	Claim Name	Original Recording		Amended Recording		Location
		Recording #	Page #	Recording #	Page #	
AMC 049617	WEBSTER 41	320	628			SEC13-T01N-R14E
AMC 049618	WEBSTER 42	320	630			SEC13-T01N-R14E
AMC 049619	WEBSTER 43	320	632			SEC13-T01N-R14E
AMC 049620	WEBSTER 44	320	634			SEC13-T01N-R14E
AMC 049621	WEBSTER 45	320	636			SEC13-T01N-R14E
AMC 049622	WEBSTER 46	320	638			SEC13-T01N-R14E
AMC 049623	WEBSTER 47	323	813			SEC13-T01N-R14E
AMC 049624	WEBSTER 48	323	814			SEC13-T01N-R14E
AMC 051319	JOAN MILL SITE 25	288	737	291	81	SEC36-T01N-R14E
AMC 051320	JOAN MILL SITE 34	288	746	637	799	SEC35-T01N-R14E
AMC 051321	JOAN MILL SITE 42	288	754	637	802	SEC35-T01N-R14E
AMC 051322	JOAN MILL SITE 43	288	755	637	805	SEC35-T01N-R14E
AMC 051323	JOAN MILL SITE 48	288	760	637	808	SEC35-T01N-R14E
AMC 051324	JOAN MILL SITE 49	288	761	637	811	SEC35-T01N-R14E
AMC 051325	JOAN MILL SITE 53	288	765	637	814	SEC35-T01N-R14E
AMC 051326	JOAN MILL SITE 54	288	766	637	817	SEC35-T01N-R14E
AMC 052072	G E 1	214	466	558	577	SEC17-T01N-R15E
AMC 052073	G E 2	214	467	558	580	SEC17-T01N-R15E
AMC 052074	G E 3	214	468	558	583	SEC17-T01N-R15E
AMC 052075	G E 4	214	469	558	586	SEC17-T01N-R15E
AMC 052076	G E 5	214	470	558	589	SEC17-T01N-R15E
AMC 052077	G E 6	214	471	558	592	SEC17-T01N-R15E
AMC 052078	G E 7	214	472	558	595	SEC17-T01N-R15E
AMC 052079	G E 8	214	473	558	598	SEC17-T01N-R15E
AMC 052080	G E 9	214	474	558	601	SEC17-T01N-R15E
AMC 052081	G E 10	214	475	558	604	SEC17-T01N-R15E
AMC 052082	G E 11	214	476			SEC18-T01N-R15E
AMC 052083	G E 12	214	477			SEC18-T01N-R15E
AMC 052084	G E 13	214	478			SEC18-T01N-R15E
AMC 052088	DIVIDE #2	36	522	261	437	SEC14-T01N-R14E
AMC 052090	DIVIDE #4	36	524	261	441	SEC13-T01N-R14E
AMC 052091	DIVIDE #5	36	525	261	443	SEC13-T01N-R14E
AMC 052092	DIVIDE #6	36	526	261	445	SEC13-T01N-R14E
AMC 052093	DIVIDE #7	36	527	261	447	SEC13-T01N-R14E
AMC 052094	DIVIDE #8	36	528	261	449	SEC14-T01N-R14E
AMC 052095	DIVIDE #9	36	529	261	451	SEC14-T01N-R14E
AMC 052096	DIVIDE #10	36	530	261	453	SEC13-T01N-R14E
AMC 052097	DIVIDE #11	36	564	261	455	SEC13-T01N-R14E

Date: 6/13/2012

PHOENIX, ARIZONA  
 2012 AUG -9 P 2: 15

RECEIVED  
 BLM AZ STATE OFFICE

RECEIVED  
 BLM AZ STATE OFFICE

35/50

**EXHIBIT A**

County: Gila

State: AZ

BLM Serial #	Claim Name	Original Recording		Amended Recording		Location
		Recording #	Page #	Recording #	Page #	
AMC 052103	LUCHILLA	22	76	75	164	SEC13-T01N-R14E
AMC 052104	LUCHILLA NO. 2	18	56	75	163	SEC13-T01N-R14E
AMC 052105	LUCHILLA NO. 3	48	236	76	307	SEC13-T01N-R14E
AMC 052106	LUCHILLA FRACTION	38	624	42	167	SEC13-T01N-R14E
AMC 052107	RAVEN	22	77	82	150	SEC13-T01N-R14E
AMC 052108	MANZANITA NO. 2	17	85	75	162	SEC13-T01N-R14E
AMC 052109	MANZANITA NO. 3	18	17	82	148	SEC13-T01N-R14E
AMC 052110	I. C.	36	548	75	161	SEC13-T01N-R14E
AMC 052111	I. C. #2	47	438			SEC13-T01N-R14E
AMC 052112	GOLD COIN NO. 2	46	470	82	152	SEC13-T01N-R14E
AMC 052113	GOLD COIN NO. 4	48	187	82	151	SEC13-T01N-R14E
AMC 052114	BLACK EAGLE NO. 1	48	169	82	149	SEC13-T01N-R14E
AMC 052115	GOLD BAR NO. 1	48	446			SEC13-T01N-R14E
AMC 052116	GOLD BAR #2	48	447			SEC13-T01N-R14E
AMC 052121	RALSTON 3	261	459			SEC13-T01N-R14E
AMC 052122	RALSTON 4	261	460			SEC13-T01N-R14E
AMC 052123	RALSTON 5	261	461			SEC13-T01N-R14E
AMC 052124	RALSTON 6	261	462			SEC13-T01N-R14E
AMC 052126	RALSTON 8	261	464			SEC13-T01N-R14E
AMC 052132	1511551	303	639			SEC14-T01N-R14E
AMC 052133	1511552	303	640			SEC15-T01N-R15.5E
AMC 052134	2211551	303	641			SEC15-T01N-R15.5E
AMC 052138	2211555	303	645			SEC15-T01N-R15.5E
AMC 052141	2211558	303	648			SEC22-T01N-R15.5E
AMC 052172	2711553	303	676			SEC22-T01N-R15.5E
AMC 052173	HOOPES #3	2	232	295	546	SEC05-T01N-R15E
AMC 052174	HOOPES #4	2	233	295	548	SEC05-T01N-R15E
AMC 052175	HOOPES #5	2	234	295	550	SEC31-T02N-R15E
AMC 052176	HOOPES #6	2	235	295	552	SEC31-T02N-R15E
AMC 052177	PINK LIMESTONE #1	170	534	295	537	SEC31-T02N-R15E
AMC 052178	PINK LIMESTONE #2	170	535	295	539	SEC31-T02N-R15E
AMC 052179	PINK LIMESTONE 3	295	541			SEC31-T02N-R15E
AMC 052180	PINK LIMESTONE 4	295	542			SEC31-T02N-R15E
AMC 052181	PINK LIMESTONE 5	295	543			SEC31-T02N-R15E
AMC 052182	PINK LIMESTONE 6	295	544			SEC31-T02N-R15E
AMC 052183	PINK LIMESTONE 7	295	545			SEC31-T02N-R15E
AMC 052184	CONCHO NO. 3	172	35	211	71	SEC33-T01N-R14E
AMC 052185	CONCHO NO. 4	173	35	211	73	SEC33-T01N-R14E

Date: 6/13/2012

PHOENIX, ARIZONA  
 2012 AUG -9 P 2:15

RECEIVED  
 BLM AZ STATE OFFICE

RECEIVED  
 BLM AZ STATE OFFICE

38/5c



**EXHIBIT A**

County: Gila

State: AZ

BLM Serial #	Claim Name	Original Recording		Amended Recording		Location
		Recording #	Page #	Recording #	Page #	
AMC 052188	BLUEBIRD	46	580			SEC34-T01N-R14E
AMC 052190	BUSY BEE	48	287	301	927	SEC34-T01N-R14E
AMC 052192	ROSCOE #3	69	76			SEC33-T01N-R14E
AMC 052194	ROSCOE #9	69	425			SEC33-T01N-R14E
AMC 052195	CLAY NO. 3	176	103	301	929	SEC34-T01N-R14E
AMC 052197	CLAY NO. 5	176	105	299	163	SEC03-T01S-R14E
AMC 052198	CLAY NO. 6	201	571			SEC03-T01S-R14E
AMC 052203	CLAY 11	205	359			SEC33-T01N-R14E
AMC 052204	CLAY 12	205	360			SEC03-T01S-R14E
AMC 052205	CLAY 13	205	613			SEC03-T01S-R14E
AMC 052206	CLAY 14	205	614			SEC03-T01S-R14E
AMC 052207	CLAY 15	205	615			SEC03-T01S-R14E
AMC 052208	CLAY 16	205	616	299	165	SEC03-T01S-R14E
AMC 052209	CLAY 17	205	617			SEC03-T01S-R14E
AMC 052210	CLAY 18	205	618			SEC34-T01N-R14E
AMC 052212	MILLY	192	286			SEC34-T01N-R14E
AMC 052215	ROBBY	192	289			SEC35-T01N-R14E
AMC 052217	JANET	192	291			SEC35-T01N-R14E
AMC 052220	ROSCOE 10	207	85			SEC33-T01N-R14E
AMC 052221	ROSCOE 11	205	355			SEC33-T01N-R14E
AMC 052222	ROSCOE 12	205	356			SEC33-T01N-R14E
AMC 052223	ROSCOE 13	205	357			SEC33-T01N-R14E
AMC 052224	ROSCOE 14	206	455	208	201	SEC33-T01N-R14E
AMC 052226	BOSCOE 1	207	76			SEC33-T01N-R14E
AMC 052227	BOSCOE 2	207	77			SEC33-T01N-R14E
AMC 052228	BOSCOE 3	205	351	207	78	SEC33-T01N-R14E
AMC 052229	BOSCOE 4	207	79			SEC33-T01N-R14E
AMC 052230	BOSCOE 5	205	353			SEC33-T01N-R14E
AMC 052231	BOSCOE 6	207	80			SEC33-T01N-R14E
AMC 052232	BOSCOE 7	207	81			SEC33-T01N-R14E
AMC 052233	BOSCOE 8	207	82			SEC33-T01N-R14E
AMC 052234	BOSCOE 9	207	83			SEC33-T01N-R14E
AMC 052235	BOSCOE 10	207	84	208	200	SEC33-T01N-R14E
AMC 052236	BOSCOE 24	207	106			SEC33-T01N-R14E
AMC 052237	BOSCOE 25	208	202			SEC33-T01N-R14E
AMC 052238	ROBBY ANNEX	207	86			SEC35-T01N-R14E
AMC 052239	SUNSHINE ANNEX	207	87			SEC35-T01N-R14E
AMC 052240	MILLY ANNEX	207	88			SEC35-T01N-R14E

Date: 6/13/2012

RECEIVED  
 BLM AZ STATE OFFICE  
 2012 AUG -9 P 2:15  
 PHOENIX, ARIZONA

RECEIVED  
 BLM AZ STATE OFFICE  
 2012 DEC 27 P 1:51

28/50

**EXHIBIT A**

County: Gila

State: AZ

BLM Serial #	Claim Name	Original Recording		Amended Recording		Location
		Recording #	Page #	Recording #	Page #	
AMC 052241	LADY BIRD VISTA 1	224	450	757	305	SEC02-T01S-R14E
AMC 052242	STANDARD NO. 15	227	483			SEC33-T01N-R14E
AMC 052246	BILL SHAFT NO. 3	37	562	76	60	SEC34-T01N-R14E
AMC 052247	BILL SHAFT NO. 4	37	563	76	61	SEC34-T01N-R14E
AMC 052248	BILL SHAFT NO. 5	37	564	76	62	SEC34-T01N-R14E
AMC 052259	MGO #ONE	170	532			SEC31-T02N-R15E
AMC 052260	MGO #2	170	533			SEC31-T02N-R15E
AMC 052261	MGO 3	295	554			SEC31-T02N-R15E
AMC 052262	MGO 4	295	555			SEC31-T02N-R15E
AMC 052263	MGO 5	314	487			SEC31-T02N-R15E
AMC 052264	HOOPES PLACER NO. 2	190	347			SEC31-T02N-R15E
AMC 097788	F.C. NO. 5	494	457			SEC14-T01N-R14E
AMC 097789	F.C. NO. 6	494	459			SEC14-T01N-R14E
AMC 097790	F.C. NO. 7	494	461			SEC14-T01N-R14E
AMC 097791	F.C. NO. 8	494	463			SEC14-T01N-R14E
AMC 097792	F.C. NO. 9	494	465			SEC14-T01N-R14E
AMC 097793	F.C. NO. 10	494	467			SEC14-T01N-R14E
AMC 131768	KAY 142	536	11			SEC14-T01N-R14E
AMC 131769	KAY 143	536	13			SEC09-T01N-R14E
AMC 265777	CHIEF FRACTION	694	559			SEC10-T01N-R14E
AMC 293003	AUGUST MINE FRACTION	757	303			SEC22-T01N-R14E
AMC 299053	CCWC-1	779	948			SEC02-T01S-R14E
AMC 299054	CCWC-2	779	950			SEC10-T01N-R14E
AMC 299055	CCWC-3	779	952			SEC10-T01N-R14E
AMC 299056	CCWC-4	779	955			SEC10-T01N-R14E
AMC 299057	CCWC-5	779	958			SEC10-T01N-R14E
AMC 299058	CCWC-6	779	961			SEC10-T01N-R14E
AMC 299059	CCWC-7	779	964			SEC10-T01N-R14E
AMC 299060	CCWC-8	779	967			SEC10-T01N-R14E
AMC 299061	CCWC-9	779	970			SEC10-T01N-R14E
AMC 299062	CCWC-10	779	973			SEC10-T01N-R14E
AMC 299063	CCWC-11	779	976			SEC15-T01N-R14E
AMC 299064	CCWC-12	779	979			SEC15-T01N-R14E
AMC 299065	CCWC-13	779	982			SEC10-T01N-R14E
AMC 299066	CCWC-14	779	985			SEC14-T01N-R14E
AMC 299067	CCWC-15	779	988			SEC14-T01N-R14E
AMC 299068	CCWC-16	779	991			SEC14-T01N-R14E

Date: 6/13/2012

RECEIVED  
 BLM AZ STATE OFFICE  
 2012 AUG -9 P 2:15  
 PHOENIX, ARIZONA

RECEIVED  
 BLM AZ STATE OFFICE  
 2012 DEC 27 P 1:51  
 PHOENIX, ARIZONA

37/sc



**EXHIBIT A**

County: Gila

State: AZ

BLM Serial #	Claim Name	Original Recording		Amended Recording		Location
		Recording #	Page #	Recording #	Page #	
AMC 299069	CCWC-17	779	993			SEC14-T01N-R14E
AMC 299070	CCWC-18	779	996			SEC14-T01N-R14E
AMC 299071	CCWC-19	779	999			SEC14-T01N-R14E
AMC 299072	CCWC-20	780	01			SEC14-T01N-R14E
AMC 303011	CMC-OX 001	793	262			SEC03-T01S-R14E
AMC 308180	CMHR-2611557	809	724			SEC26-T01N-R15.5E
AMC 308181	CMHR-2611558	809	726			SEC26-T01N-R15.5E
AMC 309608	MGO #6	818	671			SEC31-T02N-R15E
AMC 312258	CMC-OX 010	823	821	95-660969		SEC03-T01S-R14E
AMC 312259	CMC-OX 011	823	824	95-660970		SEC03-T01S-R14E
AMC 312260	CMC-OX 012	823	827	95-660971		SEC03-T01S-R14E
AMC 312261	CMC-OX 013	823	830	95-660972		SEC03-T01S-R14E
AMC 312262	CMC-OX 014	823	833	95-660973		SEC03-T01S-R14E
AMC 327648	FUTURE 1 MILL SITE	93-637242				SEC21-T01N-R14E
AMC 327649	FUTURE 2 MILL SITE	93-637243				SEC21-T01N-R14E
AMC 327650	FUTURE 3 MILL SITE	93-637244				SEC21-T01N-R14E
AMC 327651	FUTURE 4 MILL SITE	93-637245				SEC21-T01N-R14E
AMC 327652	FUTURE 5 MILL SITE	93-637246				SEC21-T01N-R14E
AMC 327653	FUTURE 6 MILL SITE	93-637247				SEC21-T01N-R14E
AMC 327654	FUTURE 7 MILL SITE	93-637248				SEC21-T01N-R14E
AMC 327655	FUTURE 8 MILL SITE	93-637249				SEC21-T01N-R14E
AMC 327657	FUTURE 9 MILL SITE	93-637250				SEC21-T01N-R14E
AMC 327658	FUTURE 10 MILL SITE	93-637251				SEC21-T01N-R14E
AMC 327659	FUTURE 11 MILL SITE	93-637252				SEC21-T01N-R14E
AMC 327660	FUTURE 12 MILL SITE	93-637253				SEC21-T01N-R14E
AMC 327661	FUTURE 13 MILL SITE	93-637254				SEC21-T01N-R14E
AMC 327662	FUTURE 14 MILL SITE	93-637255				SEC21-T01N-R14E
AMC 327663	FUTURE 15 MILL SITE	93-637256				SEC21-T01N-R14E
AMC 327664	FUTURE 16 MILL SITE	93-637257				SEC21-T01N-R14E
AMC 327665	FUTURE 17 MILL SITE	93-637258				SEC21-T01N-R14E
AMC 327666	FUTURE 18 MILL SITE	93-637259				SEC21-T01N-R14E
AMC 327667	FUTURE 19 MILL SITE	93-637260				SEC21-T01N-R14E
AMC 327668	FUTURE 20 MILL SITE	93-637261				SEC21-T01N-R14E
AMC 327669	FUTURE 21 MILL SITE	93-637262				SEC21-T01N-R14E
AMC 327670	FUTURE 22 MILL SITE	93-637263				SEC21-T01N-R14E
AMC 327671	FUTURE 23 MILL SITE	93-637264				SEC21-T01N-R14E
AMC 327672	FUTURE 24 MILL SITE	93-637265				SEC21-T01N-R14E
AMC 327673	FUTURE 25 MILL SITE	93-637266				SEC21-T01N-R14E

Date: 6/13/2012

PHOENIX, ARIZONA

2012 AUG -9 P 2:15

RECEIVED  
BLM AZ STATE OFFICE

RECEIVED  
BLM AZ STATE OFFICE

38/8c



**EXHIBIT A**

County: Gila

State: AZ

BLM Serial #	Claim Name	Original Recording		Amended Recording		Location
		Recording #	Page #	Recording #	Page #	
AMC 327674	FUTURE 26 MILL SITE	93-637267				SEC28-T01N-R14E
AMC 327675	FUTURE 27 MILL SITE	93-637268				SEC28-T01N-R14E
AMC 327676	FUTURE 28 MILL SITE	93-637269				SEC28-T01N-R14E
AMC 327677	FUTURE 29 MILL SITE	93-637270				SEC28-T01N-R14E
AMC 327678	FUTURE 30 MILL SITE	93-637271				SEC28-T01N-R14E
AMC 327679	FUTURE 31 MILL SITE	93-637272				SEC21-T01N-R14E
AMC 327680	FUTURE 32 MILL SITE	93-637273				SEC21-T01N-R14E
AMC 327681	FUTURE 33 MILL SITE	93-637274				SEC21-T01N-R14E
AMC 327682	FUTURE 34 MILL SITE	93-637275				SEC21-T01N-R14E
AMC 327683	FUTURE 35 MILL SITE	93-637276				SEC21-T01N-R14E
AMC 327684	FUTURE 36 MILL SITE	93-637277				SEC21-T01N-R14E
AMC 327685	FUTURE 37 MILL SITE	93-637278				SEC21-T01N-R14E
AMC 327686	FUTURE 38 MILL SITE	93-637279				SEC21-T01N-R14E
AMC 327687	FUTURE 39 MILL SITE	93-637280				SEC21-T01N-R14E
AMC 327688	FUTURE 40 MILL SITE	93-637281				SEC21-T01N-R14E
AMC 327689	FUTURE 41 MILL SITE	93-637282				SEC21-T01N-R14E
AMC 327690	FUTURE 42 MILL SITE	93-637283				SEC21-T01N-R14E
AMC 327691	FUTURE 43 MILL SITE	93-637284				SEC21-T01N-R14E
AMC 327692	FUTURE 44 MILL SITE	93-637285				SEC28-T01N-R14E
AMC 327693	FUTURE 45 MILL SITE	93-637286				SEC28-T01N-R14E
AMC 327694	FUTURE 46 MILL SITE	93-637287				SEC28-T01N-R14E
AMC 327695	FUTURE 47 MILL SITE	93-637288				SEC21-T01N-R14E
AMC 327696	FUTURE 48 MILL SITE	93-637289				SEC21-T01N-R14E
AMC 327697	FUTURE 49 MILL SITE	93-637290				SEC21-T01N-R14E
AMC 327698	FUTURE 50 MILL SITE	93-637291				SEC21-T01N-R14E
AMC 327699	FUTURE 51 MILL SITE	93-637292				SEC21-T01N-R14E
AMC 327700	FUTURE 52 MILL SITE	93-637293				SEC21-T01N-R14E
AMC 327701	FUTURE 53 MILL SITE	93-637294				SEC21-T01N-R14E
AMC 327702	FUTURE 54 MILL SITE	93-637295				SEC21-T01N-R14E
AMC 327703	FUTURE 55 MILL SITE	93-637296				SEC21-T01N-R14E
AMC 327704	FUTURE 56 MILL SITE	93-637297				SEC21-T01N-R14E
AMC 327705	FUTURE 57 MILL SITE	93-637298				SEC21-T01N-R14E
AMC 327706	FUTURE 58 MILL SITE	93-637299				SEC21-T01N-R14E
AMC 327707	FUTURE 59 MILL SITE	93-637300				SEC21-T01N-R14E
AMC 327708	FUTURE 60 MILL SITE	93-637301				SEC21-T01N-R14E
AMC 327709	FUTURE 61 MILL SITE	93-637302				SEC28-T01N-R14E
AMC 327710	FUTURE 62 MILL SITE	93-637303				SEC28-T01N-R14E
AMC 327711	FUTURE 63 MILL SITE	93-637304				SEC28-T01N-R14E

Date: 6/13/2012

RECEIVED  
 BLM AZ STATE OFFICE  
 2012 AUG -9 P 2:15

RECEIVED  
 BLM AZ STATE OFFICE  
 2012 DEC 27 P 1:51

38/50

**EXHIBIT A**

County: Gila

State: AZ

BLM Serial #	Claim Name	Original Recording		Amended Recording		Location
		Recording #	Page #	Recording #	Page #	
AMC 327712	FUTURE 64 MILL SITE	93-637305				SEC21-T01N-R14E
AMC 327713	FUTURE 65 MILL SITE	93-637306				SEC21-T01N-R14E
AMC 327714	FUTURE 66 MILL SITE	93-637307				SEC21-T01N-R14E
AMC 327715	FUTURE 67 MILL SITE	93-637308				SEC21-T01N-R14E
AMC 327716	FUTURE 68 MILL SITE	93-637309				SEC21-T01N-R14E
AMC 327717	FUTURE 69 MILL SITE	93-637310				SEC21-T01N-R14E
AMC 327718	FUTURE 70 MILL SITE	93-637311				SEC21-T01N-R14E
AMC 327719	FUTURE 71 MILL SITE	93-637312				SEC21-T01N-R14E
AMC 327720	FUTURE 72 MILL SITE	93-637313				SEC21-T01N-R14E
AMC 327721	FUTURE 73 MILL SITE	93-637314				SEC21-T01N-R14E
AMC 327722	FUTURE 74 MILL SITE	93-637315				SEC21-T01N-R14E
AMC 327723	FUTURE 75 MILL SITE	93-637316				SEC21-T01N-R14E
AMC 327724	FUTURE 76 MILL SITE	93-637317				SEC21-T01N-R14E
AMC 327725	FUTURE 77 MILL SITE	93-637318				SEC28-T01N-R14E
AMC 327726	FUTURE 78 MILL SITE	93-637319				SEC28-T01N-R14E
AMC 327727	FUTURE 79 MILL SITE	93-637320				SEC28-T01N-R14E
AMC 327728	FUTURE 80 MILL SITE	93-637321				SEC28-T01N-R14E
AMC 327729	FUTURE 81 MILL SITE	93-637322				SEC21-T01N-R14E
AMC 327730	FUTURE 82 MILL SITE	93-637323				SEC21-T01N-R14E
AMC 327731	FUTURE 83 MILL SITE	93-637324				SEC21-T01N-R14E
AMC 327732	FUTURE 84 MILL SITE	93-637325				SEC21-T01N-R14E
AMC 327733	FUTURE 85 MILL SITE	93-637326				SEC21-T01N-R14E
AMC 327734	FUTURE 86 MILL SITE	93-637327				SEC21-T01N-R14E
AMC 327735	FUTURE 87 MILL SITE	93-637328				SEC21-T01N-R14E
AMC 327736	FUTURE 88 MILL SITE	93-637329				SEC21-T01N-R14E
AMC 327737	FUTURE 89 MILL SITE	93-637330				SEC21-T01N-R14E
AMC 327738	FUTURE 90 MILL SITE	93-637331				SEC21-T01N-R14E
AMC 327739	FUTURE 91 MILL SITE	93-637332				SEC21-T01N-R14E
AMC 327740	FUTURE 92 MILL SITE	93-637333				SEC21-T01N-R14E
AMC 327741	FUTURE 93 MILL SITE	93-637334				SEC21-T01N-R14E
AMC 327742	FUTURE 94 MILL SITE	93-637335				SEC28-T01N-R14E
AMC 327743	FUTURE 95 MILL SITE	93-637336				SEC28-T01N-R14E
AMC 327744	FUTURE 96 MILL SITE	93-637337				SEC28-T01N-R14E
AMC 327745	FUTURE 97 MILL SITE	93-637338				SEC28-T01N-R14E
AMC 327746	FUTURE 98 MILL SITE	93-637339				SEC21-T01N-R14E
AMC 327747	FUTURE 99 MILL SITE	93-637340				SEC21-T01N-R14E
AMC 327748	FUTURE 100 MILL SITE	93-637341				SEC21-T01N-R14E

PHOENIX, ARIZONA

Date: 6/13/2012

2012 AUG - 9 P 2: 15

Page 14

RECEIVED  
 BLM AZ STATE OFFICE

RECEIVED  
 BLM AZ STATE OFFICE

2/18/12



**EXHIBIT A**

County: Gila

State: AZ

BLM Serial #	Claim Name	Original Recording		Amended Recording		Location
		Recording #	Page #	Recording #	Page #	
AMC 327749	FUTURE 101 MILL SITE	93-637342				SEC21-T01N-R14E
AMC 327750	FUTURE 102 MILL SITE	93-637343				SEC21-T01N-R14E
AMC 327751	FUTURE 103 MILL SITE	93-637344				SEC21-T01N-R14E
AMC 327752	FUTURE 104 MILL SITE	93-637345				SEC21-T01N-R14E
AMC 327753	FUTURE 105 MILL SITE	93-637346				SEC21-T01N-R14E
AMC 327755	FUTURE 107 MILL SITE	93-637348				SEC21-T01N-R14E
AMC 327756	FUTURE 108 MILL SITE	93-637349				SEC21-T01N-R14E
AMC 327757	FUTURE 109 MILL SITE	93-637350				SEC21-T01N-R14E
AMC 327758	FUTURE 110 MILL SITE	93-637351				SEC21-T01N-R14E
AMC 327759	FUTURE 111 MILL SITE	93-637352				SEC28-T01N-R14E
AMC 327760	FUTURE 112 MILL SITE	93-637353				SEC28-T01N-R14E
AMC 327761	FUTURE 113 MILL SITE	93-637354				SEC28-T01N-R14E
AMC 327762	FUTURE 114 MILL SITE	93-637355				SEC28-T01N-R14E
AMC 327763	FUTURE 115 MILL SITE	93-637356				SEC22-T01N-R14E
AMC 327764	FUTURE 116 MILL SITE	93-637357				SEC22-T01N-R14E
AMC 327765	FUTURE 117 MILL SITE	93-637358				SEC22-T01N-R14E
AMC 327766	FUTURE 118 MILL SITE	93-637359				SEC22-T01N-R14E
AMC 327767	FUTURE 119 MILL SITE	93-637360				SEC22-T01N-R14E
AMC 327768	FUTURE 120 MILL SITE	93-637361				SEC22-T01N-R14E
AMC 327769	FUTURE 121 MILL SITE	93-637362				SEC22-T01N-R14E
AMC 327770	FUTURE 122 MILL SITE	93-637363				SEC22-T01N-R14E
AMC 327771	FUTURE 123 MILL SITE	93-637364				SEC22-T01N-R14E
AMC 327772	FUTURE 124 MILL SITE	93-637365				SEC22-T01N-R14E
AMC 327773	FUTURE 125 MILL SITE	93-637366				SEC22-T01N-R14E

Date: 6/13/2012

2012 AUG -9 P 2:15

RECEIVED  
 BLM AZ STATE OFFICE

RECEIVED  
 BLM AZ STATE OFFICE

PHOENIX, ARIZONA

*Handwritten initials/signature*

**EXHIBIT A**

County: Gila

State: AZ

BLM Serial #	Claim Name	Original Recording		Amended Recording		Location
		Recording #	Page #	Recording #	Page #	
AMC 327774	FUTURE 126 MILL SITE	93-637367				SEC22-T01N-R14E
AMC 327775	FUTURE 127 MILL SITE	93-637368				SEC22-T01N-R14E
AMC 327776	FUTURE 128 MILL SITE	93-637369				SEC27-T01N-R14E
AMC 327777	FUTURE 129 MILL SITE	93-637370				SEC27-T01N-R14E
AMC 327778	FUTURE 130 MILL SITE	93-637371				SEC27-T01N-R14E
AMC 327779	FUTURE 131 MILL SITE	93-637372				SEC27-T01N-R14E
AMC 327780	FUTURE 132 MILL SITE	93-637373				SEC22-T01N-R14E
AMC 327781	FUTURE 133 MILL SITE	93-637374				SEC22-T01N-R14E
AMC 327782	FUTURE 134 MILL SITE	93-637375				SEC22-T01N-R14E
AMC 327783	FUTURE 135 MILL SITE	93-637376				SEC22-T01N-R14E
AMC 327784	FUTURE 136 MILL SITE	93-637377				SEC22-T01N-R14E
AMC 327785	FUTURE 137 MILL SITE	93-637378				SEC22-T01N-R14E
AMC 327786	FUTURE 138 MILL SITE	93-637379				SEC22-T01N-R14E
AMC 327787	FUTURE 139 MILL SITE	93-637380				SEC22-T01N-R14E
AMC 327788	FUTURE 140 MILL SITE	93-637381				SEC22-T01N-R14E
AMC 327789	FUTURE 141 MILL SITE	93-637382				SEC22-T01N-R14E
AMC 327790	FUTURE 142 MILL SITE	93-637383				SEC22-T01N-R14E
AMC 327791	FUTURE 143 MILL SITE	93-637384				SEC22-T01N-R14E
AMC 327792	FUTURE 144 MILL SITE	93-637385				SEC22-T01N-R14E
AMC 327793	FUTURE 145 MILL SITE	93-637386				SEC27-T01N-R14E
AMC 327794	FUTURE 146 MILL SITE	93-637387				SEC27-T01N-R14E
AMC 327795	FUTURE 147 MILL SITE	93-637388				SEC27-T01N-R14E
AMC 327796	FUTURE 148 MILL SITE	93-637389				SEC27-T01N-R14E
AMC 327797	FUTURE 149 MILL SITE	93-637390				SEC22-T01N-R14E

Date: 6/13/2012

2012 AUG -9 P 2:15

Page 16

RECEIVED  
 BLM AZ STATE OFFICE

RECEIVED  
 BLM AZ STATE OFFICE

24/50



**EXHIBIT A**

County: Gila

State: AZ

BLM Serial#	Claim Name	Original Recording		Amended Recording		Location
		Recording #	Page #	Recording #	Page #	
AMC 327798	FUTURE 150 MILL SITE	93-637391				SEC22-T01N-R14E
AMC 327799	FUTURE 151 MILL SITE	93-637392				SEC22-T01N-R14E
AMC 327800	FUTURE 152 MILL SITE	93-637393				SEC22-T01N-R14E
AMC 327801	FUTURE 153 MILL SITE	93-637394				SEC22-T01N-R14E
AMC 327802	FUTURE 154 MILL SITE	93-637395				SEC22-T01N-R14E
AMC 327803	FUTURE 155 MILL SITE	93-637396				SEC22-T01N-R14E
AMC 327804	FUTURE 156 MILL SITE	93-637397				SEC22-T01N-R14E
AMC 327805	FUTURE 157 MILL SITE	93-637398				SEC22-T01N-R14E
AMC 327810	FUTURE 162 MILL SITE	93-637403				SEC27-T01N-R14E
AMC 327811	FUTURE 163 MILL SITE	93-637404				SEC27-T01N-R14E
AMC 327812	FUTURE 164 MILL SITE	93-637405				SEC27-T01N-R14E
AMC 327813	FUTURE 165 MILL SITE	93-637406				SEC27-T01N-R14E
AMC 327814	FUTURE 166 MILL SITE	93-637407				SEC22-T01N-R14E
AMC 327815	FUTURE 167 MILL SITE	93-637408				SEC22-T01N-R14E
AMC 327816	FUTURE 168 MILL SITE	93-637409				SEC22-T01N-R14E
AMC 327817	FUTURE 169 MILL SITE	93-637410				SEC22-T01N-R14E
AMC 327818	FUTURE 170 MILL SITE	93-637411				SEC22-T01N-R14E
AMC 327819	FUTURE 171 MILL SITE	93-637412				SEC22-T01N-R14E
AMC 327820	FUTURE 172 MILL SITE	93-637413				SEC22-T01N-R14E
AMC 327821	FUTURE 173 MILL SITE	93-637414				SEC22-T01N-R14E
AMC 327822	FUTURE 174 MILL SITE	93-637415				SEC22-T01N-R14E
AMC 327827	FUTURE 179 MILL SITE	93-637420				SEC27-T01N-R14E
AMC 327828	FUTURE 180 MILL SITE	93-637421				SEC27-T01N-R14E
AMC 327829	FUTURE 181 MILL SITE	93-637422				SEC27-T01N-R14E

Date: 6/13/2012

2012 AUG -9 P 2:15

RECEIVED  
 BLM AZ STATE OFFICE

RECEIVED  
 BLM AZ STATE OFFICE  
 PHOENIX, ARIZONA  
 2012 AUG 21 15

24/50

**EXHIBIT A**

County: Gila

State: AZ

BLM Serial #	Claim Name	Original Recording		Amended Recording		Location
		Recording #	Page #	Recording #	Page #	
AMC 327830	FUTURE 182 MILL SITE	93-637423				SEC27-T01N-R14E
AMC 327831	FUTURE 183 MILL SITE	93-637424				SEC22-T01N-R14E
AMC 327832	FUTURE 184 MILL SITE	93-637425				SEC22-T01N-R14E
AMC 327833	FUTURE 185 MILL SITE	93-637426				SEC22-T01N-R14E
AMC 327834	FUTURE 186 MILL SITE	93-637427				SEC22-T01N-R14E
AMC 327835	FUTURE 187 MILL SITE	93-637428				SEC22-T01N-R14E
AMC 327836	FUTURE 188 MILL SITE	93-637429				SEC22-T01N-R14E
AMC 327837	FUTURE 189 MILL SITE	93-637430				SEC22-T01N-R14E
AMC 327838	FUTURE 190 MILL SITE	93-637431				SEC22-T01N-R14E
AMC 327839	FUTURE 191 MILL SITE	93-637432				SEC22-T01N-R14E
AMC 327840	FUTURE 192 MILL SITE	93-637433				SEC22-T01N-R14E
AMC 327841	FUTURE 193 MILL SITE	93-637434				SEC22-T01N-R14E
AMC 327843	FUTURE 195 MILL SITE	93-637436				SEC22-T01N-R14E
AMC 327844	FUTURE 196 MILL SITE	93-637437				SEC27-T01N-R14E
AMC 327845	FUTURE 197 MILL SITE	93-637438				SEC27-T01N-R14E
AMC 327846	FUTURE 198 MILL SITE	93-637439				SEC27-T01N-R14E
AMC 327847	FUTURE 199 MILL SITE	93-637440				SEC27-T01N-R14E
AMC 327848	FUTURE 200 MILL SITE	93-637441				SEC28-T01N-R14E
AMC 327849	FUTURE 201 MILL SITE	93-637442				SEC28-T01N-R14E
AMC 327850	FUTURE 202 MILL SITE	93-637443				SEC27-T01N-R14E
AMC 327851	FUTURE 203 MILL SITE	93-637444				SEC27-T01N-R14E
AMC 327852	FUTURE 204 MILL SITE	93-637445				SEC27-T01N-R14E
AMC 327854	FUTURE 206 MILL SITE	93-637447				SEC27-T01N-R14E
AMC 327855	FUTURE 207 MILL SITE	93-637448				SEC27-T01N-R14E
AMC 330826	CMC-OX 015	94-647102				SEC02-T01S-R14E

Date: 6/13/2012

RECEIVED  
 BLM AZ STATE OFFICE  
 PHOENIX, ARIZONA  
 2012 JUN 15 15:15  
 RECEIVED  
 BLM AZ STATE OFFICE

*25/50*

**EXHIBIT A**

County: Gila

State: AZ

BLM Serial #	Claim Name	Original Recording		Amended Recording		Location
		Recording #	Page #	Recording #	Page #	
AMC 330834	CMC-OX 023	94-647110				SEC02-T01S-R14E
AMC 333430	QUARTZ SITE 102	95-660238				SEC21-T01N-R14E
AMC 333431	QUARTZ SITE 103	95-660239				SEC21-T01N-R14E
AMC 333432	QUARTZ SITE 104	95-660240				SEC21-T01N-R14E
AMC 333433	QUARTZ SITE 105	95-660241				SEC21-T01N-R14E
AMC 333434	QUARTZ SITE 106	95-660242				SEC21-T01N-R14E
AMC 333435	QUARTZ SITE 107	95-660243				SEC21-T01N-R14E
AMC 333436	QUARTZ SITE 108	95-660244				SEC21-T01N-R14E
AMC 333437	QUARTZ SITE 109	95-660245				SEC20-T01N-R14E
AMC 333438	QUARTZ SITE 121	95-660256				SEC20-T01N-R14E
AMC 333443	QUARTZ SITE 126	95-660261				SEC16-T01N-R14E
AMC 333444	QUARTZ SITE 127	95-660262				SEC16-T01N-R14E
AMC 406829	FMB #1	2011-003837				SEC16-T01N-R14E
AMC 406830	FMB #2	2011-003838				SEC10-T01N-R14E
AMC 406831	FMB #3	2011-003839				SEC10-T01N-R14E
AMC 406832	FMB #4	2011-003840				SEC10-T01N-R14E
AMC 406833	FMB #5	2011-003841				SEC10-T01N-R14E
AMC 406834	FMB #6	2011-003842				SEC10-T01N-R14E
AMC 406835	FMB #7	2011-003843				SEC10-T01N-R14E
AMC 406836	FMB #8	2011-003844				SEC10-T01N-R14E

No. Of Claims

635  
 SC

RECEIVED  
 BLM AZ STATE OFFICE  
 2012 DEC 27 P 1:51  
 PHOENIX, ARIZONA

RECEIVED  
 BLM AZ STATE OFFICE  
 2012 AUG -9 P 2:15  
 PHOENIX, ARIZONA

Date: 6/13/2012

20/SC

Form 1370-18  
(July 1984)

UNITED STATES  
DEPARTMENT OF THE INTERIOR  
BUREAU OF LAND MANAGEMENT

No. 181639

Date 12/27/12

TEMPORARY RECEIPT

Received \$ 43660 Check 009831106

On account of FREEPORT - MEMORAN CORP

Received from:

AMC 41648 (NOI)  
Stephanie Furtan

Credit is subject to  
clearing of any checks  
This is not a permit,  
license, or lease.

*Ausie Cruz*  
ACCOUNTING OFFICE



United States Department of the Interior  
 Bureau of Land Management  
 LANDS/RECREATION & PLANNING  
 ONE N CENTRAL AVE  
 PHOENIX, AZ 85004 -2203  
 Phone: 602-417-9200

Receipt

No: 2714863

<b>Transaction #:</b> 2797245	
<b>Date of Transaction:</b> 12/28/2012	
<b>CUSTOMER:</b>	
FREEPORT MCMORAN CORP 333 N CENTRAL AVE PHOENIX, AZ 85004 US	

LINE #	QTY	DESCRIPTION	REMARKS	UNIT PRICE	TOTAL
1	1.00	LOCATABLE MINERALS / MINING CLAIMS-NOT NEW-UNADJUD, ONE AUTH NO. ONLY / MINING CLAIM MONEY RECEIVED CASES: AMC41648/\$43600.00	NOI (4366)	- n/a -	43600.00
<b>TOTAL:</b>					<b>\$43,600.00</b>

*INCORRECT AMOUNT* (18)

PAYMENT INFORMATION		
1	AMOUNT: 43600.00	POSTMARKED: N/A
	TYPE: CHECK	RECEIVED: 12/27/2012
	CHECK NO: 009831106	
	NAME: FREEPORT MCMORAN CORP 333 N CENTRAL AVE PHOENIX AZ 85004 US	

<b>REMARKS</b>
TEMP RECEIPT #181639

This receipt was generated by the automated BLM Collections and Billing System and is a paper representation of a portion of the official electronic record contained therein.

Transaction ID 2797245

Receive Date 12/27/2012

Order Detail  
Close

Order Type A

Receipt ID 2714863

Order Status P

Reference Transaction

Order Date 12/28/2012

Last Update By 3055

Login ID 3055

Last Update User senuz

Login senuz

Last Update Date 12/31/12 11:32

Customer ID

Address 333 N CENTRAL AVE

First Name

Address 2

Middle Initial

City PHOENIX State AZ Zip -

Last Name

Country US

Company FREEPORT MCMORAN CORP

Phone

Assignor ID

First Name

Middle Initial

Last Name

Company

AR flag

Historical Order Number

Order Items

Order Item	Xfer Of	Order ID	Login	Of-Date	Type	Qty	Unit Price	Total	Bill Number	Bill Line	Bill ID	Cost Ctr	Repl Org	WBSS	Commodity	Subject	Action	Action Code	End vs	Fund	Funct Area	Commit Item	CrGL Acct	Product Code	Stat	Product	Disc	Login ID	Int Order
1	6132541	2797245	senuz	12/28/2012	C	1.00	0.00	43600.00						LLAZ931000	LLAZ931000	LOCA	LMMC MINING CLAIM MONEY RECEIVED	95322013		XXXXL6500DFL01130000.000000			2400.AR000		D			3055	
2	6134299	6132541	2797245	senuz	12/31/2012	C	1.00	0.00	43600.00					LLAZ931000	LLAZ931000	LOCA	LMMC MINING CLAIM MONEY RECEIVED	95322013		XXXXL6500DFL01130000.000000			2400.AR000		D			3055	
3	6134300	6134299	2797245	senuz	12/31/2012	C	1.00	0.00	43600.00					LLAZ931000	LLAZ931000	LOCA	LMMC MINING CLAIM MONEY RECEIVED	95322013		XXXXL6500DFL01130000.000000			2400.AR000		P			3055	
4	6180850	6134300	2797245	RZKMC1	12/29/2013	T	0.21	0.00	-9330.00					LLAZ931000	LLAZ931000	LOCA	LMMC MINING CLAIM MONEY RECEIVED	95322013		XXXXL6500DFL01130000.000000			2400.AR000		P			2734	
5	6180851	6180850	2797245	RZKMC1	12/29/2013	T	933.00	10.00	9330.00					LLAZ930000	LLAZ931000	LOCA	MCTR NOTE-INTENT TO HOLD SVC CHG \$10	162152013		13XL1109ML.L1930000.RB0000	C00000		5900.C0000		P			2734	
6	6180910	6134300	2797245	RZKMC1	12/10/2013	T	0.36	0.00	-13910.00					LLAZ931000	LLAZ931000	LOCA	LMMC MINING CLAIM MONEY RECEIVED	95322013		XXXXL6500DFL01130000.000000			5900.C0000		P			2734	
7	6180911	6180910	2797245	RZKMC1	12/10/2013	T	1591.00	10.00	15910.00					LLAZ930000	LLAZ931000	LOCA	MCTR NOTE-INTENT TO HOLD SVC CHG \$10	162152013		13XL1109ML.L1930000.RB0000	C00000		5900.C0000		P			2734	
8	6197260	6134300	2797245	RZKMC1	12/24/2013	T	0.32	0.00	-13880.00					LLAZ931000	LLAZ931000	LOCA	LMMC MINING CLAIM MONEY RECEIVED	95322013		XXXXL6500DFL01130000.000000			5900.C0000		P			2734	
9	6197261	6197260	2797245	RZKMC1	12/24/2013	T	1388.00	10.00	13880.00					LLAZ930000	LLAZ931000	LOCA	MCTR NOTE-INTENT TO HOLD SVC CHG \$10	162152013		13XL1109ML.L1930000.RB0000	C00000		5900.C0000		P			2734	
10	6202848	6134300	2797245	RZKMC1	12/27/2013	T	0.10	0.00	-4450.00					LLAZ931000	LLAZ931000	LOCA	LMMC MINING CLAIM MONEY RECEIVED	95322013		XXXXL6500DFL01130000.000000			5900.C0000		P			2734	
11	6202849	6202848	2797245	RZKMC1	12/27/2013	T	445.00	10.00	4450.00					LLAZ930000	LLAZ931000	LOCA	MCTR NOTE-INTENT TO HOLD SVC CHG \$10	162152013		13XL1109ML.L1930000.RB0000	C00000		5900.C0000		P			2734	
12	6220883	6134300	2797245	RZKMC1	12/31/2013	T	0.00	0.00	-90.00					LLAZ931000	LLAZ931000	LOCA	LMMC MINING CLAIM MONEY RECEIVED	95322013		XXXXL6500DFL01130000.000000			2400.AR000		P			2734	
13	6220884	6220883	2797245	RZKMC1	12/31/2013	T	2.00	0.00	20.00					LLAZ930000	LLAZ931000	LOCA	MCTR NONREFUNDABLE PROCESSING FEE	175652013		13XL1109ML.L1930000.RB0000	C00000		5900.C0000		P			2734	
14	6220885	6220884	2797245	RZKMC1	12/31/2013	T	7.00	10.00	70.00					LLAZ930000	LLAZ931000	LOCA	MCTR NOTE-INTENT TO HOLD SVC CHG \$10	162152013		13XL1109ML.L1930000.RB0000	C00000		5900.C0000		P			2734	

**United States Department of the Interior**  
**Bureau of Land Management**  
 LANDS/RECREATION & PLANNING  
 ONE N CENTRAL AVE  
 PHOENIX, AZ 85004 -2203  
 Phone: 602-417-9200

Receipt

No: 2714863

Transaction #: 2797245		<b>ENTERED INTO COMPUTER</b>
Date of Transaction: 12/28/2012		
CUSTOMER:		
FREEPORT MCMORAN CORP 333 N CENTRAL AVE PHOENIX, AZ 85004 US		

LINE #	QTY	DESCRIPTION	REMARKS	UNIT PRICE	TOTAL
1	1.00	LOCATABLE MINERALS / MINING CLAIMS- NOT NEW-UNADJUD, ONE AUTH NO. ONLY / MINING CLAIM MONEY RECEIVED CASES: AMC41648/\$43660.00	NOI (4366)	- n/a -	43660.00
<b>TOTAL:</b>					<b>\$43,660.00</b>

*CORRECTION* <sub>pc</sub>

PAYMENT INFORMATION			
1	AMOUNT:	43660.00	POSTMARKED: N/A
	TYPE:	CHECK	RECEIVED: 12/31/2012
	CHECK NO:	009831106	
	NAME:	FREEPORT MCMORAN CORP 333 N CENTRAL AVE PHOENIX AZ 85004 US	

<b>REMARKS</b>
TEMP RECEIPT #181639

This receipt was generated by the automated BLM Collections and Billing System and is a paper representation of a portion of the official electronic record contained therein.

Message:

4366 ROWS RETRIEVED

CBS Export Results Report

Include Resolved Records

Record Status

Error Records (E/M/I)

Accepted Records (A/W)

"On Hold" Records (H)

All Records (for s/n or receipt nr)

Exported, No Results From CBS

New (not yet exported)

Printable Format (legal/landscape)

Enter export Date (mm/dd/yyyy)

Serial Number match (optional)

Receipt Nr (optional)

Export Nr (exclusive)

LR2000 User (defaults to login)

Query

Search Criteria

ALL

2714863

ALL

Reset

Responsible Area (Errors C)

User (U,X)

Programmer (P,X)

All (U,P,X)

User Guide

Resend?	Export Nr	A/D	Serial Nr	Multi	Code	S	Amount	Remarks	Receipt Nr	LR2000 User	#Msg	Resolved?	OK	Stat1	Area	CBS Msg 1	Stat2	Area	Msg 2	CBS 392 ID	392 S Amt	Action Update Date	Resend	Resend Orig	Export Date
<input type="checkbox"/>	4023633	A	AMC41648	488	481		10.00	481;2012	2714863	ATHROWER	1	<input type="checkbox"/>		A		ACCPT				1887333	43660.00	2/9/2013 10:00			2/9/2013
<input type="checkbox"/>	4023634	A	AMC41649	488	481		10.00	481;2012	2714863	ATHROWER	1	<input type="checkbox"/>		A		ACCPT				1887333	43660.00	2/9/2013 10:00			2/9/2013
<input type="checkbox"/>	4023635	A	AMC41650	488	481		10.00	481;2012	2714863	ATHROWER	1	<input type="checkbox"/>		A		ACCPT				1887333	43660.00	2/9/2013 10:00			2/9/2013
<input type="checkbox"/>	4023636	A	AMC41651	488	481		10.00	481;2012	2714863	ATHROWER	1	<input type="checkbox"/>		A		ACCPT				1887333	43660.00	2/9/2013 10:00			2/9/2013
<input type="checkbox"/>	4023637	A	AMC41652	488	481		10.00	481;2012	2714863	ATHROWER	1	<input type="checkbox"/>		A		ACCPT				1887333	43660.00	2/9/2013 10:00			2/9/2013
<input type="checkbox"/>	4023638	A	AMC41653	488	481		10.00	481;2012	2714863	ATHROWER	1	<input type="checkbox"/>		A		ACCPT				1887333	43660.00	2/9/2013 10:00			2/9/2013
<input type="checkbox"/>	4023639	A	AMC41654	488	481		10.00	481;2012	2714863	ATHROWER	1	<input type="checkbox"/>		A		ACCPT				1887333	43660.00	2/9/2013 10:00			2/9/2013
<input type="checkbox"/>	4023640	A	AMC41655	488	481		10.00	481;2012	2714863	ATHROWER	1	<input type="checkbox"/>		A		ACCPT				1887333	43660.00	2/9/2013 10:00			2/9/2013
<input type="checkbox"/>	4023641	A	AMC41656	488	481		10.00	481;2012	2714863	ATHROWER	1	<input type="checkbox"/>		A		ACCPT				1887333	43660.00	2/9/2013 10:00			2/9/2013
<input type="checkbox"/>	4023642	A	AMC41657	488	481		10.00	481;2012	2714863	ATHROWER	1	<input type="checkbox"/>		A		ACCPT				1887333	43660.00	2/9/2013 10:00			2/9/2013
<input type="checkbox"/>	4023643	A	AMC41658	488	481		10.00	481;2012	2714863	ATHROWER	1	<input type="checkbox"/>		A		ACCPT				1887333	43660.00	2/9/2013 10:00			2/9/2013
<input type="checkbox"/>	4023644	A	AMC41659	488	481		10.00	481;2012	2714863	ATHROWER	1	<input type="checkbox"/>		A		ACCPT				1887333	43660.00	2/9/2013 10:00			2/9/2013
<input type="checkbox"/>	4023645	A	AMC67991	488	481		10.00	481;2012	2714863	ATHROWER	1	<input type="checkbox"/>		A		ACCPT				1887333	43660.00	2/9/2013 10:01			2/9/2013
<input type="checkbox"/>	4023646	A	AMC67992	488	481		10.00	481;2012	2714863	ATHROWER	1	<input type="checkbox"/>		A		ACCPT				1887333	43660.00	2/9/2013 10:01			2/9/2013
<input type="checkbox"/>	4023647	A	AMC67993	488	481		10.00	481;2012	2714863	ATHROWER	1	<input type="checkbox"/>		A		ACCPT				1887333	43660.00	2/9/2013 10:01			2/9/2013
<input type="checkbox"/>	4023648	A	AMC67994	488	481		10.00	481;2012	2714863	ATHROWER	1	<input type="checkbox"/>		A		ACCPT				1887333	43660.00	2/9/2013 10:01			2/9/2013
<input type="checkbox"/>	4023649	A	AMC180090	488	481		10.00	481;2012	2714863	ATHROWER	1	<input type="checkbox"/>		A		ACCPT				1887333	43660.00	2/9/2013 10:01			2/9/2013
<input type="checkbox"/>	4023650	A	AMC180096	488	481		10.00	481;2012	2714863	ATHROWER	1	<input type="checkbox"/>		A		ACCPT				1887333	43660.00	2/9/2013 10:02			2/9/2013
<input type="checkbox"/>	4023651	A	AMC180097	488	481		10.00	481;2012	2714863	ATHROWER	1	<input type="checkbox"/>		A		ACCPT				1887333	43660.00	2/9/2013 10:02			2/9/2013
<input type="checkbox"/>	4023652	A	AMC180098	488	481		10.00	481;2012	2714863	ATHROWER	1	<input type="checkbox"/>		A		ACCPT				1887333	43660.00	2/9/2013 10:02			2/9/2013

Total of TEN  
Individual packets  
submitted with  
this payment

Number of claims:

14  
74  
241  
288  
316  
337  
626  
635  
831  
1004

Total = 4366

Ascertained Lead File Numbers  
APR 08 2013 (PB) for each packet.

Lead Amc #5

Amc 35792

39092

48023

49212

50970

52072

97784

131760

265777

293003

299053

303011

308180

309608

312258

327648

330826

333428

406829


**United States Department of the Interior**  
**Bureau of Land Management**  
 LANDS/RECREATION & PLANNING  
 ONE N CENTRAL AVE  
 PHOENIX, AZ 85004 -2203  
 Phone: 602-417-9200



Receipt

No: 2683126

<b>Transaction #:</b> 2764625	
<b>Date of Transaction:</b> 11/01/2012	
<b>CUSTOMER:</b>	
FREEPORT MCMORAN MIAMI INC ONE NORTH CENTRAL AVE PHOENIX, AZ 85004 US	

LINE #	QTY	DESCRIPTION	REMARKS	UNIT PRICE	TOTAL
1	1.00	LOCATABLE MINERALS / MINING CLAIMS- NOT NEW-UNADJUD, ONE AUTH NO. ONLY / MINING CLAIM MONEY RECEIVED CASES: AMC52264/\$420.00	ADDITIONAL PYMT MAINT (1) 2013	- n/a -	420.00
<i>LEAD Amc # 52072</i>				<b>TOTAL:</b>	<b>\$420.00</b>

PAYMENT INFORMATION			
1	AMOUNT:	420.00	POSTMARKED: N/A
	TYPE:	CHECK	RECEIVED: 11/01/2012
	CHECK NO:	0000772411	
	NAME:	FREEPORT MCMORAN MIAMI INC ONE NORTH CENTRAL AVE PHOENIX AZ 85004 US	

REMARKS

This receipt was generated by the automated BLM Collections and Billing System and is a paper representation of a portion of the official electronic record contained therein.

ENTERED INTO COMPTON

11/5/12 AT

**United States Department of the Interior**  
**Bureau of Land Management**  
 LANDS/RECREATION & PLANNING  
 ONE N CENTRAL AVE  
 PHOENIX, AZ 85004 -2203  
 Phone: 602-417-9200

Receipt

No: 2683126

<b>Transaction #:</b> 2764625	
<b>Date of Transaction:</b> 11/01/2012	
<b>CUSTOMER:</b>	
FREEPORT MCMORAN MIAMI INC ONE NORTH CENTRAL AVE PHONEIX,AZ 85004 US	

LINE #	QTY	DESCRIPTION	REMARKS	UNIT PRICE	TOTAL
1	1.00	LOCATABLE MINERALS / MINING CLAIMS- NOT NEW-UNADJUD,ONE AUTH NO. ONLY / MINING CLAIM MONEY RECEIVED CASES: AMC52264/\$420.00	ADDITIONAL PYMT MAINT (1) 2013	- n/a -	420.00
<i>LEAD Amc # 52072</i>				<b>TOTAL:</b>	<b>\$420.00</b>

PAYMENT INFORMATION					
1	AMOUNT:	420.00	POSTMARKED:	N/A	
	TYPE:	CHECK	RECEIVED:	11/01/2012	
	CHECK NO:	0000772411			
	NAME:	FREEPORT MCMORAN MIAMI INC ONE NORTH CENTRAL AVE PHONEIX AZ 85004 US			

<b>REMARKS</b>

This receipt was generated by the automated BLM Collections and Billing System and is a paper representation of a portion of the official electronic record contained therein.

ENTERED INTO COMPUTER

11/5/12 AT

August 9, 2012

After recording, return to:  
Freeport-McMoRan Corporation  
Attn: D. Stillwell  
333 North Central Avenue  
Phoenix, AZ 85004

NO. OF CLAIMS 635  
AMOUNT 88,900.  
RECEIPT NO. 2626834  
INIT. Sc  
**\*\* BLM-ASO\*\***

Bureau of Land Management  
Department of the Interior  
One N. Central Avenue  
Phoenix, AZ 85004

2012

**NOTICE OF INTENT TO HOLD MINING CLAIMS AND PAYMENT OF BLM MAINTENANCE FEE**

Re: Payment of Annual Claim Maintenance Fee

Dear Sir or Madam:

This will serve as notice that Freeport-McMoRan Miami, Inc., whose address for purpose of this filing is Land and Water Department, 333 North Central Ave., Phoenix, Arizona 85004, intends to hold the mining claims and/or mill sites described on Exhibit A attached hereto for the assessment year ending at 12 o'clock, noon, on September 1, 2013 by payment of the annual maintenance fee of \$140 per claim or site. Payment of such amount is made herewith for such assessment year for each of the claims and sites, the name, and BLM serial number with the book and page or index number of recording of the location notice in the official records of Gila County, Arizona, of which, is set forth on Exhibit A attached hereto and by this reference incorporated herein.

Donald A. Stillwell  
Donald A. Stillwell for  
Freeport-McMoRan Miami, Inc.

State of Arizona )  
) ss.  
County of Maricopa )

RECEIVED  
BLM AZ STATE OFFICE  
2012 AUG -9 P 2:14  
PHOENIX, ARIZONA

The foregoing instrument was acknowledged before me on August 9, 2012, by Donald A. Stillwell, on behalf of Freeport-McMoRan Miami, Inc.  
(Seal)

**STEPHANIE D. TURTON**  
Notary Public - State of Arizona  
MARICOPA COUNTY  
My Commission Expires Nov. 18, 2015

Stephanie D. Turton  
Notary Public  
My commission expires: 11-18-2015

1 80 acre placer  
Amc 52264 - \$140 entered - \$400 due

ENTERED INTO COMPUTER

8/27/12 AT

DD 11/12



**EXHIBIT A**

County: Gila

State: AZ

BLM Serial #	Claim Name	Original Recording		Amended Recording		Location
		Recording #	Page #	Recording #	Page #	
AMC 035795	QUARTZ SITE NO. 4 (A)	466	188			SEC21-T01N-R14E
AMC 035796	QUARTZ SITE NO. 5 (A)	466	187			SEC21-T01N-R14E
AMC 035797	QUARTZ SITE NO. 6 (A)	466	186			SEC21-T01N-R14E
AMC 035798	QUARTZ SITE NO. 7 (A)	466	185			SEC21-T01N-R14E
AMC 035799	QUARTZ SITE NO. 8 (A)	466	184			SEC21-T01N-R14E
AMC 035802	QUARTZ SITE NO. 11 (A)	466	181			SEC21-T01N-R14E
AMC 035803	QUARTZ SITE NO. 12 (A)	466	180			SEC21-T01N-R14E
AMC 035804	QUARTZ SITE NO. 13 (A)	466	179			SEC21-T01N-R14E
AMC 035805	QUARTZ SITE NO. 14 (A)	466	178			SEC21-T01N-R14E
AMC 035817	QUARTZ SITE #25 (A)	466	220			SEC22-T01N-R14E
AMC 035818	QUARTZ SITE #26 (A)	466	221			SEC22-T01N-R14E
AMC 035819	QUARTZ SITE #27 (A)	466	166			SEC22-T01N-R14E
AMC 035822	HARDROCK NO. 1 (A)	466	200			SEC15-T01N-R14E
AMC 035823	HARDROCK NO. 2 (A)	466	193			SEC15-T01N-R14E
AMC 035826	MOONLIGHT (A)	466	198			SEC21-T01N-R14E
AMC 035827	BLACK OAK (A)	466	199			SEC21-T01N-R14E
AMC 035828	BLACK OAK NO. 2 (A)	466	198			SEC21-T01N-R14E
AMC 035829	BLACK OAK NO. 3 (A)	466	197			SEC22-T01N-R14E
AMC 035837	PINTO COPPER FRACTION (A)	466	204			SEC28-T01N-R14E
AMC 035838	PINTO COPPER NO. 1 (A)	466	210			SEC27-T01N-R14E
AMC 035839	PINTO COPPER NO. 2 (A)	466	211			SEC27-T01N-R14E
AMC 035840	PINTO COPPER NO. 3 (A)	466	212			SEC27-T01N-R14E
AMC 035841	PINTO COPPER NO. 4 (A)	466	213			SEC27-T01N-R14E
AMC 035842	PINTO COPPER NO. 5 (A)	466	214			SEC27-T01N-R14E
AMC 035843	PINTO COPPER NO. 6 (A)	466	219			SEC28-T01N-R14E
AMC 035844	PINTO COPPER NO. 7 (A)	466	222			SEC28-T01N-R14E
AMC 035845	PINTO COPPER NO. 8 (A)	466	205			SEC28-T01N-R14E
AMC 035846	PINTO COPPER NO. 9 (A)	466	205			SEC28-T01N-R14E

Date: 6/13/2012

RECEIVED  
BLM AZ STATE OFFICE  
2012 AUG -9 P 2:14  
PHOENIX, ARIZONA

25/50

**EXHIBIT A**

County: Gila

State: AZ

BLM Serial #	Claim Name	Original Recording		Amended Recording		Location
		Recording #	Page #	Recording #	Page #	
AMC 035847	PINTO COPPER NO. 10 (A)	466	206			SEC28-T01N-R14E
AMC 035848	PINTO COPPER NO. 11 (A)	466	207			SEC28-T01N-R14E
AMC 035849	PINTO COPPER NO. 12 (A)	466	208			SEC28-T01N-R14E
AMC 035850	PINTO COPPER NO. 13 (A)	466	209			SEC28-T01N-R14E
AMC 039092	KAY 1	262	305	471	40	SEC15-T01N-R14E
AMC 039093	KAY 2	262	306	471	41	SEC15-T01N-R14E
AMC 039094	KAY 3	262	307	471	42	SEC15-T01N-R14E
AMC 039095	KAY 4	262	308	471	43	SEC15-T01N-R14E
AMC 039096	KAY 5	262	309	471	44	SEC15-T01N-R14E
AMC 039097	KAY 6	262	310	471	45	SEC15-T01N-R14E
AMC 039098	KAY 7	262	311	471	46	SEC15-T01N-R14E
AMC 039099	KAY 8	262	312	471	47	SEC15-T01N-R14E
AMC 039100	KAY 9	262	313	471	48	SEC15-T01N-R14E
AMC 039101	KAY 10	262	314	471	49	SEC15-T01N-R14E
AMC 039102	KAY 11	262	315	471	50	SEC15-T01N-R14E
AMC 039103	KAY 12	262	316	471	51	SEC15-T01N-R14E
AMC 039104	KAY 13	262	317	471	52	SEC15-T01N-R14E
AMC 039105	KAY 14	262	318	471	53	SEC15-T01N-R14E
AMC 039106	KAY 15	262	319	471	54	SEC15-T01N-R14E
AMC 039107	KAY 16	262	320	471	55	SEC15-T01N-R14E
AMC 039108	KAY 17	262	321	471	56	SEC22-T01N-R14E
AMC 039109	KAY 18	262	322	471	57	SEC21-T01N-R14E
AMC 039110	KAY 19	262	323	471	58	SEC22-T01N-R14E
AMC 039111	KAY 20	262	324	471	59	SEC21-T01N-R14E
AMC 039112	KAY 21	262	325	471	60	SEC22-T01N-R14E
AMC 039113	KAY 22	262	326	471	61	SEC21-T01N-R14E
AMC 039114	KAY 23	262	327	471	62	SEC22-T01N-R14E
AMC 039137	KAY 50	262	352	471	85	SEC14-T01N-R14E
AMC 039138	KAY 51	262	353	471	86	SEC14-T01N-R14E
AMC 039144	KAY 57	262	359	471	92	SEC10-T01N-R14E
AMC 039145	KAY 58	262	360	471	93	SEC09-T01N-R14E
AMC 039162	KAY 81	264	328	471	110	SEC15-T01N-R14E
AMC 039163	KAY 82	264	329	471	111	SEC15-T01N-R14E
AMC 039165	KAY 85	262	373	471	113	SEC22-T01N-R14E
AMC 039166	KAY 86	262	375	471	114	SEC22-T01N-R14E
AMC 039167	KAY 87	262	375	471	115	SEC15-T01N-R14E

Date: 6/13/2012

RECEIVED  
BLM AZ STATE OFFICE  
2012 AUG -9 P 2:14  
PHOENIX, ARIZONA

36/9

**EXHIBIT A**

County: Gila

State: AZ

BLM Serial #	Claim Name	Original Recording		Amended Recording		Location
		Recording #	Page #	Recording #	Page #	
AMC 039168	KAY 88	262	376	471	116	SEC22-T01N-R14E
AMC 039169	KAY 89	262	377	471	117	SEC15-T01N-R14E
AMC 039170	KAY 90	262	378	471	118	SEC15-T01N-R14E
AMC 039171	KAY 91	262	379	471	119	SEC15-T01N-R14E
AMC 039172	KAY 92	262	380	471	120	SEC15-T01N-R14E
AMC 039173	KAY 93	262	381	471	121	SEC15-T01N-R14E
AMC 039174	KAY 94	262	382	471	122	SEC15-T01N-R14E
AMC 039175	KAY 95	262	383	471	123	SEC15-T01N-R14E
AMC 039176	KAY 96	262	384	471	124	SEC15-T01N-R14E
AMC 039177	KAY 97	262	385	471	125	SEC15-T01N-R14E
AMC 039178	KAY 98	262	386	471	126	SEC15-T01N-R14E
AMC 039179	KAY 99	262	387	471	127	SEC15-T01N-R14E
AMC 039180	KAY 100	262	388	471	128	SEC15-T01N-R14E
AMC 039181	KAY 101	262	389	471	129	SEC15-T01N-R14E
AMC 039182	KAY 102	262	390	471	130	SEC15-T01N-R14E
AMC 039183	KAY 103	262	391	471	131	SEC15-T01N-R14E
AMC 039184	KAY 104	262	392	471	132	SEC15-T01N-R14E
AMC 039185	KAY 108	262	396	471	133	SEC09-T01N-R14E
AMC 039186	KAY 109	270	267	471	134	SEC22-T01N-R14E
AMC 039187	KAY 110	270	268	471	135	SEC21-T01N-R14E
AMC 039188	KAY 111	270	269	471	136	SEC22-T01N-R14E
AMC 039189	KAY 112	270	270	471	137	SEC21-T01N-R14E
AMC 039190	KAY 113	270	271	471	138	SEC22-T01N-R14E
AMC 039191	KAY 114	270	272	471	139	SEC22-T01N-R14E
AMC 048124	DESERTER	20	16	24	239	SEC22-T01N-R14E
AMC 048125	CHIEF #3	25	79	24	240	SEC22-T01N-R14E
AMC 048126	CHIEF #4	25	80	24	241	SEC22-T01N-R14E
AMC 048127	CHIEF #5	25	81	24	242	SEC22-T01N-R14E
AMC 048128	CHIEF #6	25	82	24	243	SEC22-T01N-R14E
AMC 048129	RESCUE MILL	270	576			SEC16-T01N-R15E
AMC 049306	IL 75	216	443			SEC35-T01N-R14E
AMC 049308	IL 77	216	445			SEC35-T01N-R14E
AMC 049312	IL 81	216	449			SEC35-T01N-R14E
AMC 049313	IL 82	216	450			SEC35-T01N-R14E
AMC 049314	IL 88	216	516			SEC03-T01S-R14E
AMC 049316	IL 90	216	518			SEC03-T01S-R14E
AMC 049318	IL 92	216	520			SEC03-T01S-R14E
AMC 049319	IL 93	216	521			SEC03-T01S-R14E

Date: 6/13/2012

Page 3

RECEIVED  
BLM AZ STATE OFFICE  
2012 AUG -9 P 2:14  
PHOENIX, ARIZONA

38/50

**EXHIBIT A**

County: Gila

State: AZ

BLM Serial #	Claim Name	Original Recording		Amended Recording		Location
		Recording #	Page #	Recording #	Page #	
AMC 049320	IL 94	216	522			SEC03-T01S-R14E
AMC 049329	IL 103	216	531			SEC03-T01S-R14E
AMC 049332	IL 108	216	536			SEC03-T01S-R14E
AMC 049333	IL 109	216	537			SEC03-T01S-R14E
AMC 049334	IL 110	216	538			SEC03-T01S-R14E
AMC 049335	IL 111	216	539			SEC03-T01S-R14E
AMC 049336	IL 112	216	540			SEC03-T01S-R14E
AMC 049337	IL 113	216	541			SEC03-T01S-R14E
AMC 049338	IL 114	216	542			SEC03-T01S-R14E
AMC 049339	IL 115	216	543			SEC03-T01S-R14E
AMC 049340	IL 116	216	544			SEC03-T01S-R14E
AMC 049341	IL 117	216	545			SEC03-T01S-R14E
AMC 049342	IL 118	216	546			SEC03-T01S-R14E
AMC 049343	IL 119	216	547			SEC03-T01S-R14E
AMC 049344	IL 120	216	550			SEC33-T01N-R14E
AMC 049345	IL 121	216	551	305	422	SEC33-T01N-R14E
AMC 049346	IL 122	216	552			SEC33-T01N-R14E
AMC 049347	IL 123	216	553	305	421	SEC33-T01N-R14E
AMC 049348	IL 124	216	554			SEC33-T01N-R14E
AMC 049349	IL 125	216	555			SEC33-T01N-R14E
AMC 049350	IL 128	216	556			SEC33-T01N-R14E
AMC 049351	IL 127	216	557			SEC33-T01N-R14E
AMC 049352	IL 128	216	558			SEC33-T01N-R14E
AMC 049353	IL 129	216	559			SEC33-T01N-R14E
AMC 049354	IL 130	216	560			SEC33-T01N-R14E
AMC 049355	IL 131	216	561			SEC33-T01N-R14E
AMC 049356	IL 132	216	562			SEC33-T01N-R14E
AMC 049357	IL 133	216	563			SEC33-T01N-R14E
AMC 049358	IL 134	216	564			SEC33-T01N-R14E
AMC 049359	IL 135	216	565			SEC33-T01N-R14E
AMC 049360	IL 136	216	566			SEC33-T01N-R14E
AMC 049361	IL 137	216	567			SEC33-T01N-R14E
AMC 049362	IL 138	216	568			SEC33-T01N-R14E
AMC 049363	IL 139	216	569			SEC33-T01N-R14E
AMC 049364	IL 143	216	573	305	420	SEC33-T01N-R14E
AMC 049365	IL 144	216	574	305	419	SEC33-T01N-R14E
AMC 049366	IL 145	216	575	305	418	SEC33-T01N-R14E
AMC 049367	IL 146	216	576			SEC33-T01N-R14E

Date: 6/13/2012

Page 4

RECEIVED  
BLM AZ STATE OFFICE  
2012 AUG -9 P 2:14  
PHOENIX, ARIZONA

39/50

EXHIBIT A

County: Gila

State: AZ

BLM Serial #	Claim Name	Original Recording		Amended Recording		Location
		Recording #	Page #	Recording #	Page #	
AMC 049368	IL 147	216	577			SEC33-T01N-R14E
AMC 049373	IL 152	216	581			SEC33-T01N-R14E
AMC 049375	IL 154	216	583			SEC33-T01N-R14E
AMC 049376	IL 155	216	584			SEC33-T01N-R14E
AMC 049377	IL 156	216	585			SEC33-T01N-R14E
AMC 049378	IL 157	216	586			SEC33-T01N-R14E
AMC 049379	IL 158	216	587			SEC33-T01N-R14E
AMC 049380	IL 159	216	588			SEC33-T01N-R14E
AMC 049381	IL 160	216	589			SEC33-T01N-R14E
AMC 049382	IL 161	216	590			SEC33-T01N-R14E
AMC 049383	IL 162	216	591			SEC33-T01N-R14E
AMC 049385	IL 168	216	597	305	417	SEC33-T01N-R14E
AMC 049409	IL 200	216	548			SEC03-T01S-R14E
AMC 049410	IL 201	216	549			SEC04-T01S-R14E
AMC 049411	IL 202	230	605			SEC04-T01S-R14E
AMC 049412	IL 203	230	606			SEC04-T01S-R14E
AMC 049413	IL 204	230	607			SEC04-T01S-R14E
AMC 049414	IL 205	230	608			SEC03-T01S-R14E
AMC 049415	IL 206	230	609			SEC04-T01S-R14E
AMC 049416	IL 207	230	610			SEC04-T01S-R14E
AMC 049417	IL 208	230	611			SEC04-T01S-R14E
AMC 049418	IL 209	230	612			SEC04-T01S-R14E
AMC 049419	IL 210	230	613			SEC33-T01N-R14E
AMC 049420	IL 211	230	614			SEC33-T01N-R14E
AMC 049421	IL 212	230	615			SEC33-T01N-R14E
AMC 049422	IL 213	230	616			SEC33-T01N-R14E
AMC 049423	IL 214	230	617			SEC33-T01N-R14E
AMC 049424	IL 215	230	618			SEC33-T01N-R14E
AMC 049425	IL 216	230	619			SEC33-T01N-R14E
AMC 049426	IL 217	230	620			SEC33-T01N-R14E
AMC 049427	IL 218	230	621			SEC04-T01S-R14E
AMC 049428	IL 219	230	622			SEC04-T01S-R14E
AMC 049429	IL 304	299	216			SEC03-T01S-R14E
AMC 049430	IL 305	299	217			SEC03-T01S-R14E
AMC 049431	IL 306	299	218			SEC03-T01S-R14E
AMC 049432	IL 307	299	219			SEC03-T01S-R14E
AMC 049433	IL 308	299	220			SEC03-T01S-R14E
AMC 049434	IL 309	299	221			SEC04-T01S-R14E

Date: 6/13/2012

Page 5

RECEIVED  
BLM AZ STATE OFFICE  
PHOENIX, ARIZONA  
2012 AUG -9 P 2:15

38/5

EXHIBIT A

County: Gila

State: AZ

BLM Serial #	Claim Name	Original Recording		Amended Recording		Location
		Recording #	Page #	Recording #	Page #	
AMC 049436	IL 311	305	415			SEC33-T01N-R14E
AMC 049437	IL 312	305	416			SEC33-T01N-R14E
AMC 049438	IL 313	308	973			SEC03-T01S-R14E
AMC 049453	RIDGE 15	344	656			SEC36-T01N-R14E
AMC 049476	RALSTON 15	337	61			SEC13-T01N-R14E
AMC 049477	RALSTON 16	337	63			SEC13-T01N-R14E
AMC 049478	RALSTON 17	337	65			SEC13-T01N-R14E
AMC 049486	RALSTON 25	337	81			SEC13-T01N-R14E
AMC 049487	RALSTON 26	337	83			SEC13-T01N-R14E
AMC 049488	RALSTON 27	337	85			SEC13-T01N-R14E
AMC 049489	RALSTON 28	337	87			SEC13-T01N-R14E
AMC 049490	RALSTON 29	337	89			SEC13-T01N-R14E
AMC 049491	RALSTON 30	337	91			SEC13-T01N-R14E
AMC 049492	RALSTON 31	337	845			SEC13-T01N-R14E
AMC 049498	RALSTON 37	337	857			SEC13-T01N-R14E
AMC 049499	RALSTON 38	337	859			SEC13-T01N-R14E
AMC 049500	RALSTON 39	337	861			SEC13-T01N-R14E
AMC 049501	RALSTON 40	337	863			SEC13-T01N-R14E
AMC 049502	RALSTON 41	337	865			SEC13-T01N-R14E
AMC 049503	RALSTON 42	337	867			SEC13-T01N-R14E
AMC 049504	RALSTON 43	337	869			SEC13-T01N-R14E
AMC 049511	RALSTON 50	337	883			SEC13-T01N-R14E
AMC 049512	RALSTON 51	337	885			SEC13-T01N-R14E
AMC 049513	RALSTON 52	337	887			SEC13-T01N-R14E
AMC 049524	RALSTON 63	337	909			SEC13-T01N-R14E
AMC 049525	RALSTON 64	337	911			SEC14-T01N-R14E
AMC 049526	RALSTON 65	337	913			SEC14-T01N-R14E
AMC 049527	RALSTON 68	337	915			SEC14-T01N-R14E
AMC 049535	RALSTON 74	337	931			SEC14-T01N-R14E
AMC 049536	RALSTON 75	337	933			SEC14-T01N-R14E
AMC 049537	RALSTON 76	337	935			SEC14-T01N-R14E
AMC 049538	RALSTON 77	337	937			SEC14-T01N-R14E
AMC 049539	RALSTON 78	337	939			SEC14-T01N-R14E
AMC 049542	RALSTON 81	337	945			SEC14-T01N-R14E
AMC 049543	RALSTON 82	337	947			SEC14-T01N-R14E
AMC 049544	RALSTON 83	337	949			SEC14-T01N-R14E
AMC 049577	WEBSTER 1	320	548			SEC13-T01N-R14E
AMC 049578	WEBSTER 2	320	550			SEC13-T01N-R14E

Date: 6/13/2012

Page 6

RECEIVED  
BLM AZ STATE OFFICE  
PHOENIX, ARIZONA  
2012 AUG -9 P 2:15

38/5

EXHIBIT A

County: Gila

State: AZ

BLM Serial #	Claim Name	Original Recording		Amended Recording		Location
		Recording #	Page #	Recording #	Page #	
AMC 049579	WEBSTER 3	320	552			SEC13-T01N-R14E
AMC 049580	WEBSTER 4	320	554			SEC13-T01N-R14E
AMC 049581	WEBSTER 5	320	556			SEC13-T01N-R14E
AMC 049582	WEBSTER 6	320	558			SEC13-T01N-R14E
AMC 049583	WEBSTER 7	320	560			SEC13-T01N-R14E
AMC 049584	WEBSTER 8	320	562			SEC13-T01N-R14E
AMC 049585	WEBSTER 9	320	564			SEC13-T01N-R14E
AMC 049586	WEBSTER 10	320	566			SEC13-T01N-R14E
AMC 049587	WEBSTER 11	320	568			SEC13-T01N-R14E
AMC 049588	WEBSTER 12	320	570			SEC13-T01N-R14E
AMC 049589	WEBSTER 13	320	572			SEC13-T01N-R14E
AMC 049590	WEBSTER 14	320	574			SEC13-T01N-R14E
AMC 049591	WEBSTER 15	320	576			SEC13-T01N-R14E
AMC 049592	WEBSTER 16	320	578			SEC13-T01N-R14E
AMC 049593	WEBSTER 17	320	580			SEC13-T01N-R14E
AMC 049594	WEBSTER 18	320	582			SEC13-T01N-R14E
AMC 049595	WEBSTER 19	320	584			SEC13-T01N-R14E
AMC 049596	WEBSTER 20	320	586			SEC13-T01N-R14E
AMC 049597	WEBSTER 21	320	588			SEC13-T01N-R14E
AMC 049598	WEBSTER 22	320	590			SEC13-T01N-R14E
AMC 049599	WEBSTER 23	320	592			SEC13-T01N-R14E
AMC 049600	WEBSTER 24	320	594			SEC13-T01N-R14E
AMC 049601	WEBSTER 25	320	596			SEC13-T01N-R14E
AMC 049602	WEBSTER 26	320	598			SEC13-T01N-R14E
AMC 049603	WEBSTER 27	320	600			SEC13-T01N-R14E
AMC 049604	WEBSTER 28	320	602			SEC13-T01N-R14E
AMC 049605	WEBSTER 29	320	604			SEC13-T01N-R14E
AMC 049606	WEBSTER 30	320	606			SEC13-T01N-R14E
AMC 049607	WEBSTER 31	320	608			SEC13-T01N-R14E
AMC 049608	WEBSTER 32	320	610			SEC13-T01N-R14E
AMC 049609	WEBSTER 33	320	612			SEC13-T01N-R14E
AMC 049610	WEBSTER 34	320	614			SEC13-T01N-R14E
AMC 049611	WEBSTER 35	320	616			SEC13-T01N-R14E
AMC 049612	WEBSTER 36	320	618			SEC13-T01N-R14E
AMC 049613	WEBSTER 37	320	620			SEC13-T01N-R14E
AMC 049614	WEBSTER 38	320	622			SEC13-T01N-R14E
AMC 049615	WEBSTER 39	320	624			SEC13-T01N-R14E
AMC 049616	WEBSTER 40	320	626			SEC13-T01N-R14E

Date: 6/13/2012

Page 7

RECEIVED  
BLM AZ STATE OFFICE  
2012 AUG -9 P 2:15  
PHOENIX, ARIZONA

Handwritten initials: #/sc

EXHIBIT A

County: Gila

State: AZ

BLM Serial #	Claim Name	Original Recording		Amended Recording		Location
		Recording #	Page #	Recording #	Page #	
AMC 049617	WEBSTER 41	320	628			SEC13-T01N-R14E
AMC 049618	WEBSTER 42	320	630			SEC13-T01N-R14E
AMC 049619	WEBSTER 43	320	632			SEC13-T01N-R14E
AMC 049620	WEBSTER 44	320	634			SEC13-T01N-R14E
AMC 049621	WEBSTER 45	320	636			SEC13-T01N-R14E
AMC 049622	WEBSTER 46	320	638			SEC13-T01N-R14E
AMC 049623	WEBSTER 47	323	813			SEC13-T01N-R14E
AMC 049624	WEBSTER 48	323	814			SEC13-T01N-R14E
AMC 051319	JOAN MILL SITE 25	288	737	291	81	SEC36-T01N-R14E
AMC 051320	JOAN MILL SITE 34	288	746	637	799	SEC35-T01N-R14E
AMC 051321	JOAN MILL SITE 42	288	754	637	802	SEC35-T01N-R14E
AMC 051322	JOAN MILL SITE 43	288	755	637	805	SEC35-T01N-R14E
AMC 051323	JOAN MILL SITE 48	288	760	637	808	SEC35-T01N-R14E
AMC 051324	JOAN MILL SITE 49	288	761	637	811	SEC35-T01N-R14E
AMC 051325	JOAN MILL SITE 53	288	765	637	814	SEC35-T01N-R14E
AMC 051326	JOAN MILL SITE 54	288	766	637	817	SEC35-T01N-R14E
AMC 052072	G E 1	214	466	558	577	SEC17-T01N-R15E
AMC 052073	G E 2	214	467	558	580	SEC17-T01N-R15E
AMC 052074	G E 3	214	468	558	583	SEC17-T01N-R15E
AMC 052075	G E 4	214	469	558	586	SEC17-T01N-R15E
AMC 052076	G E 5	214	470	558	589	SEC17-T01N-R15E
AMC 052077	G E 6	214	471	558	592	SEC17-T01N-R15E
AMC 052078	G E 7	214	472	558	595	SEC17-T01N-R15E
AMC 052079	G E 8	214	473	558	598	SEC17-T01N-R15E
AMC 052080	G E 9	214	474	558	601	SEC17-T01N-R15E
AMC 052081	G E 10	214	475	558	604	SEC17-T01N-R15E
AMC 052082	G E 11	214	476			SEC18-T01N-R15E
AMC 052083	G E 12	214	477			SEC18-T01N-R15E
AMC 052084	G E 13	214	478			SEC18-T01N-R15E
AMC 052088	DIVIDE #2	36	522	261	437	SEC14-T01N-R14E
AMC 052090	DIVIDE #4	36	524	261	441	SEC13-T01N-R14E
AMC 052091	DIVIDE #5	36	525	261	443	SEC13-T01N-R14E
AMC 052092	DIVIDE #6	36	526	261	445	SEC13-T01N-R14E
AMC 052093	DIVIDE #7	36	527	261	447	SEC13-T01N-R14E
AMC 052094	DIVIDE #8	36	528	261	449	SEC14-T01N-R14E
AMC 052095	DIVIDE #9	36	529	261	451	SEC14-T01N-R14E
AMC 052096	DIVIDE #10	36	530	261	453	SEC13-T01N-R14E
AMC 052097	DIVIDE #11	36	564	261	455	SEC13-T01N-R14E

Date: 6/13/2012

Page 8

RECEIVED  
BLM AZ STATE OFFICE  
2012 AUG -9 P 2:15  
PHOENIX, ARIZONA

Handwritten initials: 35/sc

**EXHIBIT A**

County: Gila

State: AZ

BLM Serial #	Claim Name	Original Recording		Amended Recording		Location
		Recording #	Page #	Recording #	Page #	
AMC 052103	LUCHILLA	22	76	75	164	SEC13-T01N-R14E
AMC 052104	LUCHILLA NO. 2	18	56	75	163	SEC13-T01N-R14E
AMC 052105	LUCHILLA NO. 3	48	236	76	307	SEC13-T01N-R14E
AMC 052106	LUCHILLA FRACTION	38	624	42	167	SEC13-T01N-R14E
AMC 052107	RAVEN	22	77	82	150	SEC13-T01N-R14E
AMC 052108	MANZANITA NO. 2	17	85	75	162	SEC13-T01N-R14E
AMC 052109	MANZANITA NO. 3	18	17	82	148	SEC13-T01N-R14E
AMC 052110	I. C.	36	548	75	161	SEC13-T01N-R14E
AMC 052111	I. C. #2	47	438			SEC13-T01N-R14E
AMC 052112	GOLD COIN NO. 2	46	470	82	152	SEC13-T01N-R14E
AMC 052113	GOLD COIN NO. 4	48	187	82	151	SEC13-T01N-R14E
AMC 052114	BLACK EAGLE NO. 1	48	169	82	149	SEC13-T01N-R14E
AMC 052115	GOLD BAR NO. 1	48	446			SEC13-T01N-R14E
AMC 052116	GOLD BAR #2	48	447			SEC13-T01N-R14E
AMC 052121	RALSTON 3	261	459			SEC13-T01N-R14E
AMC 052122	RALSTON 4	261	460			SEC13-T01N-R14E
AMC 052123	RALSTON 5	261	461			SEC13-T01N-R14E
AMC 052124	RALSTON 6	261	462			SEC13-T01N-R14E
AMC 052126	RALSTON 8	261	464			SEC14-T01N-R14E
AMC 052132	1511551	303	639			SEC15-T01N-R15.5E
AMC 052133	1511552	303	640			SEC15-T01N-R15.5E
AMC 052134	2211551	303	641			SEC15-T01N-R15.5E
AMC 052138	2211555	303	645			SEC22-T01N-R15.5E
AMC 052141	2211558	303	648			SEC22-T01N-R15.5E
AMC 052172	2711553	303	676			SEC22-T01N-R15.5E
AMC 052173	HOOPES #3	2	232	295	546	SEC05-T01N-R15E
AMC 052174	HOOPES #4	2	233	295	548	SEC05-T01N-R15E
AMC 052175	HOOPES #5	2	234	295	550	SEC31-T02N-R15E
AMC 052176	HOOPES #6	2	235	295	552	SEC31-T02N-R15E
AMC 052177	PINK LIMESTONE #1	170	534	295	537	SEC31-T02N-R15E
AMC 052178	PINK LIMESTONE #2	170	535	295	539	SEC31-T02N-R15E
AMC 052179	PINK LIMESTONE 3	295	541			SEC31-T02N-R15E
AMC 052180	PINK LIMESTONE 4	295	542			SEC31-T02N-R15E
AMC 052181	PINK LIMESTONE 5	295	543			SEC31-T02N-R15E
AMC 052182	PINK LIMESTONE 6	295	544			SEC31-T02N-R15E
AMC 052183	PINK LIMESTONE 7	295	545			SEC31-T02N-R15E
AMC 052184	CONCHO NO. 3	172		211	71	SEC33-T01N-R14E
AMC 052185	CONCHO NO. 4	35	173	211	73	SEC33-T01N-R14E

Date: 6/13/2012

Page 9

RECEIVED  
BLM AZ STATE OFFICE  
2012 AUG -9 P 2:15  
PHOENIX, ARIZONA

38/5c

**EXHIBIT A**

County: Gila

State: AZ

BLM Serial #	Claim Name	Original Recording		Amended Recording		Location
		Recording #	Page #	Recording #	Page #	
AMC 052188	BLUEBIRD	46	580			SEC34-T01N-R14E
AMC 052190	BUSY BEE	48	287	301	927	SEC34-T01N-R14E
AMC 052192	ROSCOE #3	69	76			SEC33-T01N-R14E
AMC 052194	ROSCOE #9	69	425			SEC33-T01N-R14E
AMC 052195	CLAY NO. 3	176	103	301	929	SEC34-T01N-R14E
AMC 052197	CLAY NO. 5	176	105	299	163	SEC03-T01S-R14E
AMC 052198	CLAY NO. 6	201	571			SEC03-T01S-R14E
AMC 052203	CLAY 11	205	359			SEC33-T01N-R14E
AMC 052204	CLAY 12	205	360			SEC03-T01S-R14E
AMC 052205	CLAY 13	205	613			SEC03-T01S-R14E
AMC 052206	CLAY 14	205	614			SEC03-T01S-R14E
AMC 052207	CLAY 15	205	615			SEC03-T01S-R14E
AMC 052208	CLAY 16	205	616	299	165	SEC03-T01S-R14E
AMC 052209	CLAY 17	205	617			SEC03-T01S-R14E
AMC 052210	CLAY 18	205	618			SEC34-T01N-R14E
AMC 052212	MILLY	192	286			SEC34-T01N-R14E
AMC 052215	ROBBY	192	289			SEC35-T01N-R14E
AMC 052217	JANET	192	291			SEC35-T01N-R14E
AMC 052220	ROSCOE 10	207	85			SEC33-T01N-R14E
AMC 052221	ROSCOE 11	205	355			SEC33-T01N-R14E
AMC 052222	ROSCOE 12	205	356			SEC33-T01N-R14E
AMC 052223	ROSCOE 13	205	357			SEC33-T01N-R14E
AMC 052224	ROSCOE 14	206	455	208	201	SEC33-T01N-R14E
AMC 052226	BOSCOE 1	207	76			SEC33-T01N-R14E
AMC 052227	BOSCOE 2	207	77			SEC33-T01N-R14E
AMC 052228	BOSCOE 3	205	351	207	78	SEC33-T01N-R14E
AMC 052229	BOSCOE 4	207	79			SEC33-T01N-R14E
AMC 052230	BOSCOE 5	205	353			SEC33-T01N-R14E
AMC 052231	BOSCOE 6	207	80			SEC33-T01N-R14E
AMC 052232	BOSCOE 7	207	81			SEC33-T01N-R14E
AMC 052233	BOSCOE 8	207	82			SEC33-T01N-R14E
AMC 052234	BOSCOE 9	207	83			SEC33-T01N-R14E
AMC 052235	BOSCOE 10	207	84	208	200	SEC33-T01N-R14E
AMC 052236	BOSCOE 24	207	106			SEC33-T01N-R14E
AMC 052237	BOSCOE 25	208	202			SEC33-T01N-R14E
AMC 052238	ROBBY ANNEX	207	86			SEC35-T01N-R14E
AMC 052239	SUNSHINE ANNEX	207	87			SEC35-T01N-R14E
AMC 052240	MILLY ANNEX	207	88			SEC35-T01N-R14E

Date: 6/13/2012

Page 10

RECEIVED  
BLM AZ STATE OFFICE  
2012 AUG -9 P 2:15  
PHOENIX, ARIZONA

38/5c

**EXHIBIT A**

County: Gila

State: AZ

Original Recording      Amended Recording  
 Recording #    Page #    Recording #    Page #    Location

BLM Serial #	Claim Name	Recording #	Page #	Recording #	Page #	Location
AMC 052241	LADY BIRD VISTA 1	224	450	757	305	SEC02-T01S-R14E
AMC 052242	STANDARD NO. 15	227	483			SEC33-T01N-R14E
AMC 052246	BILL SHAFT NO. 3	37	562	76	60	SEC34-T01N-R14E
AMC 052247	BILL SHAFT NO. 4	37	563	76	61	SEC34-T01N-R14E
AMC 052248	BILL SHAFT NO. 5	37	564	76	62	SEC34-T01N-R14E
AMC 052259	MGO #ONE	170	532			SEC31-T02N-R15E
AMC 052260	MGO #2	170	533			SEC31-T02N-R15E
AMC 052261	MGO 3	295	554			SEC31-T02N-R15E
AMC 052262	MGO 4	295	555			SEC31-T02N-R15E
AMC 052263	MGO 5	314	487			SEC31-T02N-R15E
AMC 052264	HOOPES PLACER NO. 2	190	347			SEC31-T02N-R15E
AMC 097788	F.C. NO. 5	494	457			SEC14-T01N-R14E
AMC 097789	F.C. NO. 6	494	459			SEC14-T01N-R14E
AMC 097790	F.C. NO. 7	494	461			SEC14-T01N-R14E
AMC 097791	F.C. NO. 8	494	463			SEC14-T01N-R14E
AMC 097792	F.C. NO. 9	494	465			SEC14-T01N-R14E
AMC 097793	F.C. NO. 10	494	467			SEC14-T01N-R14E
AMC 131768	KAY 142	536	11			SEC09-T01N-R14E
AMC 131769	KAY 143	536	13			SEC10-T01N-R14E
AMC 265777	CHIEF FRACTION	694	559			SEC22-T01N-R14E
AMC 293003	AUGUST MINE FRACTION	757	303			SEC02-T01S-R14E
AMC 299053	CCWC-1	779	948			SEC10-T01N-R14E
AMC 299054	CCWC-2	779	950			SEC10-T01N-R14E
AMC 299055	CCWC-3	779	952			SEC10-T01N-R14E
AMC 299056	CCWC-4	779	955			SEC10-T01N-R14E
AMC 299057	CCWC-5	779	958			SEC10-T01N-R14E
AMC 299058	CCWC-6	779	961			SEC10-T01N-R14E
AMC 299059	CCWC-7	779	964			SEC10-T01N-R14E
AMC 299060	CCWC-8	779	967			SEC10-T01N-R14E
AMC 299061	CCWC-9	779	970			SEC10-T01N-R14E
AMC 299062	CCWC-10	779	973			SEC15-T01N-R14E
AMC 299063	CCWC-11	779	976			SEC15-T01N-R14E
AMC 299064	CCWC-12	779	979			SEC10-T01N-R14E
AMC 299065	CCWC-13	779	982			SEC14-T01N-R14E
AMC 299066	CCWC-14	779	985			SEC14-T01N-R14E
AMC 299067	CCWC-15	779	988			SEC14-T01N-R14E
AMC 299068	CCWC-16	779	991			SEC14-T01N-R14E

Date: 6/13/2012

Page 11

RECEIVED  
 BLM AZ STATE OFFICE  
 PHOENIX, ARIZONA  
 2012 AUG - 9 P 2 15

37/sc

**EXHIBIT A**

County: Gila

State: AZ

Original Recording      Amended Recording  
 Recording #    Page #    Recording #    Page #    Location

BLM Serial #	Claim Name	Recording #	Page #	Recording #	Page #	Location
AMC 299069	CCWC-17	779	993			SEC14-T01N-R14E
AMC 299070	CCWC-18	779	996			SEC14-T01N-R14E
AMC 299071	CCWC-19	779	999			SEC14-T01N-R14E
AMC 299072	CCWC-20	780	01			SEC14-T01N-R14E
AMC 303011	CMC-OX 001	793	262			SEC03-T01S-R14E
AMC 308180	CMHR-2611557	809	724			SEC26-T01N-R15.5E
AMC 308181	CMHR-2611558	809	726			SEC26-T01N-R15.5E
AMC 309608	MGO #8	818	671			SEC31-T02N-R15E
AMC 312258	CMC-OX 010	823	821	95-660969		SEC03-T01S-R14E
AMC 312259	CMC-OX 011	823	824	95-660970		SEC03-T01S-R14E
AMC 312260	CMC-OX 012	823	827	95-660971		SEC03-T01S-R14E
AMC 312261	CMC-OX 013	823	830	95-660972		SEC03-T01S-R14E
AMC 312262	CMC-OX 014	823	833	95-660973		SEC03-T01S-R14E
AMC 327648	FUTURE 1 MILL SITE	93-637242				SEC21-T01N-R14E
AMC 327649	FUTURE 2 MILL SITE	93-637243				SEC21-T01N-R14E
AMC 327650	FUTURE 3 MILL SITE	93-637244				SEC21-T01N-R14E
AMC 327651	FUTURE 4 MILL SITE	93-637245				SEC21-T01N-R14E
AMC 327652	FUTURE 5 MILL SITE	93-637246				SEC21-T01N-R14E
AMC 327653	FUTURE 6 MILL SITE	93-637247				SEC21-T01N-R14E
AMC 327654	FUTURE 7 MILL SITE	93-637248				SEC21-T01N-R14E
AMC 327655	FUTURE 8 MILL SITE	93-637249				SEC21-T01N-R14E
AMC 327657	FUTURE 9 MILL SITE	93-637250				SEC21-T01N-R14E
AMC 327658	FUTURE 10 MILL SITE	93-637251				SEC21-T01N-R14E
AMC 327659	FUTURE 11 MILL SITE	93-637252				SEC21-T01N-R14E
AMC 327660	FUTURE 12 MILL SITE	93-637253				SEC21-T01N-R14E
AMC 327661	FUTURE 13 MILL SITE	93-637254				SEC21-T01N-R14E
AMC 327662	FUTURE 14 MILL SITE	93-637255				SEC21-T01N-R14E
AMC 327663	FUTURE 15 MILL SITE	93-637256				SEC21-T01N-R14E
AMC 327664	FUTURE 16 MILL SITE	93-637257				SEC21-T01N-R14E
AMC 327665	FUTURE 17 MILL SITE	93-637258				SEC21-T01N-R14E
AMC 327666	FUTURE 18 MILL SITE	93-637259				SEC21-T01N-R14E
AMC 327667	FUTURE 19 MILL SITE	93-637260				SEC21-T01N-R14E
AMC 327668	FUTURE 20 MILL SITE	93-637261				SEC21-T01N-R14E
AMC 327669	FUTURE 21 MILL SITE	93-637262				SEC21-T01N-R14E
AMC 327670	FUTURE 22 MILL SITE	93-637263				SEC21-T01N-R14E
AMC 327671	FUTURE 23 MILL SITE	93-637264				SEC21-T01N-R14E
AMC 327672	FUTURE 24 MILL SITE	93-637265				SEC21-T01N-R14E
AMC 327673	FUTURE 25 MILL SITE	93-637266				SEC21-T01N-R14E

Date: 6/13/2012

Page 12

RECEIVED  
 BLM AZ STATE OFFICE  
 PHOENIX, ARIZONA  
 2012 AUG - 9 P 2 15

38/sc

EXHIBIT A

County: Gila

State: AZ

BLM Serial #	Claim Name	Original Recording		Amended Recording		Location
		Recording #	Page #	Recording #	Page #	
AMC 327674	FUTURE 26 MILL SITE	93-637267				SEC28-T01N-R14E
AMC 327675	FUTURE 27 MILL SITE	93-637268				SEC28-T01N-R14E
AMC 327676	FUTURE 28 MILL SITE	93-637269				SEC28-T01N-R14E
AMC 327677	FUTURE 29 MILL SITE	93-637270				SEC28-T01N-R14E
AMC 327678	FUTURE 30 MILL SITE	93-637271				SEC21-T01N-R14E
AMC 327679	FUTURE 31 MILL SITE	93-637272				SEC21-T01N-R14E
AMC 327680	FUTURE 32 MILL SITE	93-637273				SEC21-T01N-R14E
AMC 327681	FUTURE 33 MILL SITE	93-637274				SEC21-T01N-R14E
AMC 327682	FUTURE 34 MILL SITE	93-637275				SEC21-T01N-R14E
AMC 327683	FUTURE 35 MILL SITE	93-637276				SEC21-T01N-R14E
AMC 327684	FUTURE 36 MILL SITE	93-637277				SEC21-T01N-R14E
AMC 327685	FUTURE 37 MILL SITE	93-637278				SEC21-T01N-R14E
AMC 327686	FUTURE 38 MILL SITE	93-637279				SEC21-T01N-R14E
AMC 327687	FUTURE 39 MILL SITE	93-637280				SEC21-T01N-R14E
AMC 327688	FUTURE 40 MILL SITE	93-637281				SEC21-T01N-R14E
AMC 327689	FUTURE 41 MILL SITE	93-637282				SEC21-T01N-R14E
AMC 327690	FUTURE 42 MILL SITE	93-637283				SEC21-T01N-R14E
AMC 327691	FUTURE 43 MILL SITE	93-637284				SEC28-T01N-R14E
AMC 327692	FUTURE 44 MILL SITE	93-637285				SEC28-T01N-R14E
AMC 327693	FUTURE 45 MILL SITE	93-637286				SEC28-T01N-R14E
AMC 327694	FUTURE 46 MILL SITE	93-637287				SEC28-T01N-R14E
AMC 327695	FUTURE 47 MILL SITE	93-637288				SEC21-T01N-R14E
AMC 327696	FUTURE 48 MILL SITE	93-637289				SEC21-T01N-R14E
AMC 327697	FUTURE 49 MILL SITE	93-637290				SEC21-T01N-R14E
AMC 327698	FUTURE 50 MILL SITE	93-637291				SEC21-T01N-R14E
AMC 327699	FUTURE 51 MILL SITE	93-637292				SEC21-T01N-R14E
AMC 327700	FUTURE 52 MILL SITE	93-637293				SEC21-T01N-R14E
AMC 327701	FUTURE 53 MILL SITE	93-637294				SEC21-T01N-R14E
AMC 327702	FUTURE 54 MILL SITE	93-637295				SEC21-T01N-R14E
AMC 327703	FUTURE 55 MILL SITE	93-637296				SEC21-T01N-R14E
AMC 327704	FUTURE 56 MILL SITE	93-637297				SEC21-T01N-R14E
AMC 327705	FUTURE 57 MILL SITE	93-637298				SEC21-T01N-R14E
AMC 327706	FUTURE 58 MILL SITE	93-637299				SEC21-T01N-R14E
AMC 327707	FUTURE 59 MILL SITE	93-637300				SEC21-T01N-R14E
AMC 327708	FUTURE 60 MILL SITE	93-637301				SEC28-T01N-R14E
AMC 327709	FUTURE 61 MILL SITE	93-637302				SEC28-T01N-R14E
AMC 327710	FUTURE 62 MILL SITE	93-637303				SEC28-T01N-R14E
AMC 327711	FUTURE 63 MILL SITE	93-637304				SEC28-T01N-R14E

Date: 6/13/2012

RECEIVED  
BLM AZ STATE OFFICE  
2012 AUG -9 P 2:15

Page 13

35/50

EXHIBIT A

County: Gila

State: AZ

BLM Serial #	Claim Name	Original Recording		Amended Recording		Location
		Recording #	Page #	Recording #	Page #	
AMC 327712	FUTURE 64 MILL SITE	93-637305				SEC21-T01N-R14E
AMC 327713	FUTURE 65 MILL SITE	93-637306				SEC21-T01N-R14E
AMC 327714	FUTURE 66 MILL SITE	93-637307				SEC21-T01N-R14E
AMC 327715	FUTURE 67 MILL SITE	93-637308				SEC21-T01N-R14E
AMC 327716	FUTURE 68 MILL SITE	93-637309				SEC21-T01N-R14E
AMC 327717	FUTURE 69 MILL SITE	93-637310				SEC21-T01N-R14E
AMC 327718	FUTURE 70 MILL SITE	93-637311				SEC21-T01N-R14E
AMC 327719	FUTURE 71 MILL SITE	93-637312				SEC21-T01N-R14E
AMC 327720	FUTURE 72 MILL SITE	93-637313				SEC21-T01N-R14E
AMC 327721	FUTURE 73 MILL SITE	93-637314				SEC21-T01N-R14E
AMC 327722	FUTURE 74 MILL SITE	93-637315				SEC21-T01N-R14E
AMC 327723	FUTURE 75 MILL SITE	93-637316				SEC21-T01N-R14E
AMC 327724	FUTURE 76 MILL SITE	93-637317				SEC21-T01N-R14E
AMC 327725	FUTURE 77 MILL SITE	93-637318				SEC28-T01N-R14E
AMC 327726	FUTURE 78 MILL SITE	93-637319				SEC28-T01N-R14E
AMC 327727	FUTURE 79 MILL SITE	93-637320				SEC28-T01N-R14E
AMC 327728	FUTURE 80 MILL SITE	93-637321				SEC28-T01N-R14E
AMC 327729	FUTURE 81 MILL SITE	93-637322				SEC21-T01N-R14E
AMC 327730	FUTURE 82 MILL SITE	93-637323				SEC21-T01N-R14E
AMC 327731	FUTURE 83 MILL SITE	93-637324				SEC21-T01N-R14E
AMC 327732	FUTURE 84 MILL SITE	93-637325				SEC21-T01N-R14E
AMC 327733	FUTURE 85 MILL SITE	93-637326				SEC21-T01N-R14E
AMC 327734	FUTURE 86 MILL SITE	93-637327				SEC21-T01N-R14E
AMC 327735	FUTURE 87 MILL SITE	93-637328				SEC21-T01N-R14E
AMC 327736	FUTURE 88 MILL SITE	93-637329				SEC21-T01N-R14E
AMC 327737	FUTURE 89 MILL SITE	93-637330				SEC21-T01N-R14E
AMC 327738	FUTURE 90 MILL SITE	93-637331				SEC21-T01N-R14E
AMC 327739	FUTURE 91 MILL SITE	93-637332				SEC21-T01N-R14E
AMC 327740	FUTURE 92 MILL SITE	93-637333				SEC21-T01N-R14E
AMC 327741	FUTURE 93 MILL SITE	93-637334				SEC21-T01N-R14E
AMC 327742	FUTURE 94 MILL SITE	93-637335				SEC28-T01N-R14E
AMC 327743	FUTURE 95 MILL SITE	93-637336				SEC28-T01N-R14E
AMC 327744	FUTURE 96 MILL SITE	93-637337				SEC28-T01N-R14E
AMC 327745	FUTURE 97 MILL SITE	93-637338				SEC28-T01N-R14E
AMC 327746	FUTURE 98 MILL SITE	93-637339				SEC21-T01N-R14E
AMC 327747	FUTURE 99 MILL SITE	93-637340				SEC21-T01N-R14E
AMC 327748	FUTURE 100 MILL SITE	93-637341				SEC21-T01N-R14E

Date: 6/13/2012

RECEIVED  
BLM AZ STATE OFFICE  
2012 AUG -9 P 2:15

Page 14

37/50

**EXHIBIT A**

County: Gila  
State: AZ

BLM Serial #	Claim Name	Original Recording		Amended Recording		Location
		Recording #	Page #	Recording #	Page #	
AMC 327749	FUTURE 101 MILL SITE	93-637342				SEC21-T01N-R14E
AMC 327750	FUTURE 102 MILL SITE	93-637343				SEC21-T01N-R14E
AMC 327751	FUTURE 103 MILL SITE	93-637344				SEC21-T01N-R14E
AMC 327752	FUTURE 104 MILL SITE	93-637345				SEC21-T01N-R14E
AMC 327753	FUTURE 105 MILL SITE	93-637346				SEC21-T01N-R14E
AMC 327755	FUTURE 107 MILL SITE	93-637348				SEC21-T01N-R14E
AMC 327756	FUTURE 108 MILL SITE	93-637349				SEC21-T01N-R14E
AMC 327757	FUTURE 109 MILL SITE	93-637350				SEC21-T01N-R14E
AMC 327758	FUTURE 110 MILL SITE	93-637351				SEC21-T01N-R14E
AMC 327759	FUTURE 111 MILL SITE	93-637352				SEC28-T01N-R14E
AMC 327760	FUTURE 112 MILL SITE	93-637353				SEC28-T01N-R14E
AMC 327761	FUTURE 113 MILL SITE	93-637354				SEC28-T01N-R14E
AMC 327762	FUTURE 114 MILL SITE	93-637355				SEC28-T01N-R14E
AMC 327763	FUTURE 115 MILL SITE	93-637356				SEC22-T01N-R14E
AMC 327764	FUTURE 116 MILL SITE	93-637357				SEC22-T01N-R14E
AMC 327765	FUTURE 117 MILL SITE	93-637358				SEC22-T01N-R14E
AMC 327766	FUTURE 118 MILL SITE	93-637359				SEC22-T01N-R14E
AMC 327767	FUTURE 119 MILL SITE	93-637360				SEC22-T01N-R14E
AMC 327768	FUTURE 120 MILL SITE	93-637361				SEC22-T01N-R14E
AMC 327769	FUTURE 121 MILL SITE	93-637362				SEC22-T01N-R14E
AMC 327770	FUTURE 122 MILL SITE	93-637363				SEC22-T01N-R14E
AMC 327771	FUTURE 123 MILL SITE	93-637364				SEC22-T01N-R14E
AMC 327772	FUTURE 124 MILL SITE	93-637365				SEC22-T01N-R14E
AMC 327773	FUTURE 125 MILL SITE	93-637366				SEC22-T01N-R14E

Date: 6/13/2012

RECEIVED  
BLM AZ STATE OFFICE  
2012 AUG -9 P 2:15

*24/50*

**EXHIBIT A**

County: Gila  
State: AZ

BLM Serial #	Claim Name	Original Recording		Amended Recording		Location
		Recording #	Page #	Recording #	Page #	
AMC 327774	FUTURE 126 MILL SITE	93-637367				SEC22-T01N-R14E
AMC 327775	FUTURE 127 MILL SITE	93-637368				SEC22-T01N-R14E
AMC 327776	FUTURE 128 MILL SITE	93-637369				SEC27-T01N-R14E
AMC 327777	FUTURE 129 MILL SITE	93-637370				SEC27-T01N-R14E
AMC 327778	FUTURE 130 MILL SITE	93-637371				SEC27-T01N-R14E
AMC 327779	FUTURE 131 MILL SITE	93-637372				SEC27-T01N-R14E
AMC 327780	FUTURE 132 MILL SITE	93-637373				SEC22-T01N-R14E
AMC 327781	FUTURE 133 MILL SITE	93-637374				SEC22-T01N-R14E
AMC 327782	FUTURE 134 MILL SITE	93-637375				SEC22-T01N-R14E
AMC 327783	FUTURE 135 MILL SITE	93-637376				SEC22-T01N-R14E
AMC 327784	FUTURE 136 MILL SITE	93-637377				SEC22-T01N-R14E
AMC 327785	FUTURE 137 MILL SITE	93-637378				SEC22-T01N-R14E
AMC 327786	FUTURE 138 MILL SITE	93-637379				SEC22-T01N-R14E
AMC 327787	FUTURE 139 MILL SITE	93-637380				SEC22-T01N-R14E
AMC 327788	FUTURE 140 MILL SITE	93-637381				SEC22-T01N-R14E
AMC 327789	FUTURE 141 MILL SITE	93-637382				SEC22-T01N-R14E
AMC 327790	FUTURE 142 MILL SITE	93-637383				SEC22-T01N-R14E
AMC 327791	FUTURE 143 MILL SITE	93-637384				SEC22-T01N-R14E
AMC 327792	FUTURE 144 MILL SITE	93-637385				SEC22-T01N-R14E
AMC 327793	FUTURE 145 MILL SITE	93-637386				SEC27-T01N-R14E
AMC 327794	FUTURE 146 MILL SITE	93-637387				SEC27-T01N-R14E
AMC 327795	FUTURE 147 MILL SITE	93-637388				SEC27-T01N-R14E
AMC 327796	FUTURE 148 MILL SITE	93-637389				SEC27-T01N-R14E
AMC 327797	FUTURE 149 MILL SITE	93-637390				SEC22-T01N-R14E

Date: 6/13/2012

RECEIVED  
BLM AZ STATE OFFICE  
2012 AUG -9 P 2:15

*24/50*



**EXHIBIT A**

County: Gila

State: AZ

BLM Serial #	Claim Name	Original Recording		Amended Recording		Location
		Recording #	Page #	Recording #	Page #	
AMC 327798	FUTURE 150 MILL SITE	93-637391				SEC22-T01N-R14E
AMC 327799	FUTURE 151 MILL SITE	93-637392				SEC22-T01N-R14E
AMC 327800	FUTURE 152 MILL SITE	93-637393				SEC22-T01N-R14E
AMC 327801	FUTURE 153 MILL SITE	93-637394				SEC22-T01N-R14E
AMC 327802	FUTURE 154 MILL SITE	93-637395				SEC22-T01N-R14E
AMC 327803	FUTURE 155 MILL SITE	93-637396				SEC22-T01N-R14E
AMC 327804	FUTURE 156 MILL SITE	93-637397				SEC22-T01N-R14E
AMC 327805	FUTURE 157 MILL SITE	93-637398				SEC22-T01N-R14E
AMC 327810	FUTURE 162 MILL SITE	93-637403				SEC27-T01N-R14E
AMC 327811	FUTURE 163 MILL SITE	93-637404				SEC27-T01N-R14E
AMC 327812	FUTURE 164 MILL SITE	93-637405				SEC27-T01N-R14E
AMC 327813	FUTURE 165 MILL SITE	93-637406				SEC27-T01N-R14E
AMC 327814	FUTURE 168 MILL SITE	93-637407				SEC22-T01N-R14E
AMC 327815	FUTURE 167 MILL SITE	93-637408				SEC22-T01N-R14E
AMC 327816	FUTURE 168 MILL SITE	93-637409				SEC22-T01N-R14E
AMC 327817	FUTURE 169 MILL SITE	93-637410				SEC22-T01N-R14E
AMC 327818	FUTURE 170 MILL SITE	93-637411				SEC22-T01N-R14E
AMC 327819	FUTURE 171 MILL SITE	93-637412				SEC22-T01N-R14E
AMC 327820	FUTURE 172 MILL SITE	93-637413				SEC22-T01N-R14E
AMC 327821	FUTURE 173 MILL SITE	93-637414				SEC22-T01N-R14E
AMC 327822	FUTURE 174 MILL SITE	93-637415				SEC22-T01N-R14E
AMC 327827	FUTURE 179 MILL SITE	93-637420				SEC27-T01N-R14E
AMC 327828	FUTURE 180 MILL SITE	93-637421				SEC27-T01N-R14E
AMC 327829	FUTURE 181 MILL SITE	93-637422				SEC27-T01N-R14E

Date: 6/13/2012

RECEIVED  
BLM AZ STATE OFFICE  
2012 AUG -9 P 2:15  
PHOENIX, ARIZONA

Page 17

25/52

**EXHIBIT A**

County: Gila

State: AZ

BLM Serial #	Claim Name	Original Recording		Amended Recording		Location
		Recording #	Page #	Recording #	Page #	
AMC 327830	FUTURE 182 MILL SITE	93-637423				SEC27-T01N-R14E
AMC 327831	FUTURE 183 MILL SITE	93-637424				SEC22-T01N-R14E
AMC 327832	FUTURE 184 MILL SITE	93-637425				SEC22-T01N-R14E
AMC 327833	FUTURE 185 MILL SITE	93-637426				SEC22-T01N-R14E
AMC 327834	FUTURE 186 MILL SITE	93-637427				SEC22-T01N-R14E
AMC 327835	FUTURE 187 MILL SITE	93-637428				SEC22-T01N-R14E
AMC 327836	FUTURE 188 MILL SITE	93-637429				SEC22-T01N-R14E
AMC 327837	FUTURE 189 MILL SITE	93-637430				SEC22-T01N-R14E
AMC 327838	FUTURE 190 MILL SITE	93-637431				SEC22-T01N-R14E
AMC 327839	FUTURE 191 MILL SITE	93-637432				SEC22-T01N-R14E
AMC 327840	FUTURE 192 MILL SITE	93-637433				SEC22-T01N-R14E
AMC 327841	FUTURE 193 MILL SITE	93-637434				SEC22-T01N-R14E
AMC 327843	FUTURE 195 MILL SITE	93-637436				SEC22-T01N-R14E
AMC 327844	FUTURE 196 MILL SITE	93-637437				SEC27-T01N-R14E
AMC 327845	FUTURE 197 MILL SITE	93-637438				SEC27-T01N-R14E
AMC 327846	FUTURE 198 MILL SITE	93-637439				SEC27-T01N-R14E
AMC 327847	FUTURE 199 MILL SITE	93-637440				SEC27-T01N-R14E
AMC 327848	FUTURE 200 MILL SITE	93-637441				SEC28-T01N-R14E
AMC 327849	FUTURE 201 MILL SITE	93-637442				SEC28-T01N-R14E
AMC 327850	FUTURE 202 MILL SITE	93-637443				SEC27-T01N-R14E
AMC 327851	FUTURE 203 MILL SITE	93-637444				SEC27-T01N-R14E
AMC 327852	FUTURE 204 MILL SITE	93-637445				SEC27-T01N-R14E
AMC 327854	FUTURE 206 MILL SITE	93-637447				SEC27-T01N-R14E
AMC 327855	FUTURE 207 MILL SITE	93-637448				SEC27-T01N-R14E
AMC 330826	CMC-OX 015	94-647102				SEC02-T01S-R14E

Date: 6/13/2012

RECEIVED  
BLM AZ STATE OFFICE  
2012 AUG -9 P 2:15  
PHOENIX, ARIZONA

Page 18

25/52

EXHIBIT A

County: Gila

State: AZ

BLM Serial #	Claim Name	Original Recording		Amended Recording		Location
		Recording #	Page #	Recording #	Page #	
AMC 330834	CMC-OX 023	94-647110				SEC02-T01S-R14E
AMC 333430	QUARTZ SITE 102	95-660238				SEC21-T01N-R14E
AMC 333431	QUARTZ SITE 103	95-660239				SEC21-T01N-R14E
AMC 333432	QUARTZ SITE 104	95-660240				SEC21-T01N-R14E
AMC 333433	QUARTZ SITE 105	95-660241				SEC21-T01N-R14E
AMC 333434	QUARTZ SITE 106	95-660242				SEC21-T01N-R14E
AMC 333435	QUARTZ SITE 107	95-660243				SEC21-T01N-R14E
AMC 333436	QUARTZ SITE 108	95-660244				SEC20-T01N-R14E
AMC 333437	QUARTZ SITE 109	95-660245				SEC20-T01N-R14E
AMC 333438	QUARTZ SITE 121	95-660256				SEC16-T01N-R14E
AMC 333443	QUARTZ SITE 126	95-660261				SEC16-T01N-R14E
AMC 333444	QUARTZ SITE 127	95-660262				SEC16-T01N-R14E
AMC 406829	FMB #1	2011-003837				SEC10-T01N-R14E
AMC 406830	FMB #2	2011-003838				SEC10-T01N-R14E
AMC 406831	FMB #3	2011-003839				SEC10-T01N-R14E
AMC 406832	FMB #4	2011-003840				SEC10-T01N-R14E
AMC 406833	FMB #5	2011-003841				SEC10-T01N-R14E
AMC 406834	FMB #6	2011-003842				SEC10-T01N-R14E
AMC 406835	FMB #7	2011-003843				SEC10-T01N-R14E
AMC 406836	FMB #8	2011-003844				SEC10-T01N-R14E

No. Of Claims

635  
SA

RECEIVED  
BLM AZ STATE OFFICE  
2012 AUG -9 P 2:15  
PHOENIX, ARIZONA

Date: 6/13/2012

Page 19

20/50

**United States Department of the Interior**  
**Bureau of Land Management**  
 LANDS/RECREATION & PLANNING  
 ONE N CENTRAL AVE  
 PHOENIX, AZ 85004 -2203  
 Phone: 602-417-9200

Receipt

No: 2626834

<b>Transaction #:</b> 2707273	<b>ENTERED INTO COMPUTER</b>
<b>Date of Transaction:</b> 08/09/2012	
<b>CUSTOMER:</b>	
FREEPORT MCMORAN COPPER GOLD ONE N CENTRAL #800 PHOENIX, AZ 85004 US	

LINE #	QTY	DESCRIPTION	REMARKS	UNIT PRICE	TOTAL
1	1.00	LOCATABLE MINERALS / MINING CLAIMS-NOT NEW-UNADJUD, ONE AUTH NO. ONLY / MINING CLAIM MONEY RECEIVED CASES: AMC35795/\$88900.00	MAINT (635) 2013	- n/a -	88900.00
<b>TOTAL:</b>					<b>\$88,900.00</b>

PAYMENT INFORMATION			
1	AMOUNT:	88900.00	POSTMARKED: N/A
	TYPE:	CHECK	RECEIVED: 08/09/2012
	CHECK NO:	0000763015	
	NAME:	FREEPORT MCMORAN COPPER GOLD ONE N CENTRAL #800 PHOENIX AZ 85004 US	

REMARKS

This receipt was generated by the automated BLM Collections and Billing System and is a paper representation of a portion of the official electronic record contained therein. Lead Amc #'s (PB)

Amc 35792      131760  
 39092      265777  
 48023      293003  
 49212      299053  
 50970      303011  
 52072      308180  
 97784      309608  
             312258  
 333428      327648  
 406829      330826

NOV 13 2012

LEAD FILE Nos.

RECEIPT # 2401692

Ame 35792	97784	308180	406829	
39092	131760	309608		
48023	265777	312258		
49212	293003	327648		
50970	299053	330826		
52072	303011	333428		

AMC NUMBER(S)	Lead Number	AMC NUMBER(S)	Lead Number
35795-799	35792	52072-084; 52088; 52090-097	52072
35802-805	"	52103-116; 52121-124; 52126	"
35817-819	"	52132-134; 52138; 52141	"
35822-823	"	52172-185; 52188; 52190; 52192	"
35826-829	"	52194-195; 52197-198;	"
35837-850	"	52203-210; 52212; 52215; 52217;	"
39092-39114	39092	52220-224; 52226-242	"
39137-138	"	52246-248; 52259-264	52072
39144-145	"	97788-793	97784
39162-163	"	131768-769	131760
39165-39191	"	265777	265777
48124-48129	48023	293003	293003
49306; 49308	49212	299053-072	299053
49312-14; 49316	"	303011	303011
49318-49320	"	308180-181	308180
49329; 49332-49368	"	309608	309608
49373; 49375-383; 49385	"	312258-262	312258
49409-434; 49436-438; 49453	"	327648-655	327648
49476-478; 49486-492;	"	327657-753	"
49498-49504; 49511-513;	"	327755-805	"
49524-529; 49535-539	"	327810-822; 327827-841	"
49542-544; 49577-49624	"	327843-852; 327854-855	"
51319-326	50970	330826; 330834	330826

DATE ENTERED INTO THE COMPUTER: AUG 11 2011 BY: PB (initials)

Lead Amc #

333430 - 438

333428

333443 - 444

"

406829 - 836

406829

August 1, 2011

After recording, return to:  
Freeport-McMoRan Corporation  
Attn: D. Stillwell  
333 North Central Avenue ✓  
Phoenix, AZ 85004

Bureau of Land Management  
Department of the Interior  
One N. Central Avenue  
Phoenix, AZ 85004

NO. OF CLAIMS 635  
AMOUNT 88900.  
RECEIPT NO. 2401692  
INIT. SC  
\*\* BLM-ASO\*\*

2011

**NOTICE OF INTENT TO HOLD MINING CLAIMS AND PAYMENT OF BLM MAINTENANCE FEE**

Re: Payment of Annual Claim Maintenance Fee

Dear Sir or Madam:

This will serve as notice that Freeport-McMoRan Miami, Inc., whose address for purpose of this filing is Land and Water Department, 333 North Central Ave., Phoenix, Arizona 85004, intends to hold the mining claims and/or mill sites described on Exhibit A attached hereto for the assessment year ending at 12 o'clock, noon, on September 1, 2012 by payment of the annual maintenance fee of \$140 per claim or site. Payment of such amount is made herewith for such assessment year for each of the claims and sites, the name, and BLM serial number with the book and page or index number of recording of the location notice in the official records of Gila County, Arizona, of which, is set forth on Exhibit A attached hereto and by this reference incorporated herein.

Donald A. Stillwell  
Donald A. Stillwell for  
Freeport-McMoRan Miami, Inc.

State of Arizona )  
) ss.  
County of Maricopa )

RECEIVED  
COUNTY CLERK  
GILA COUNTY, ARIZONA  
2011 AUG 10 P 2:30

The foregoing instrument was acknowledged before me on August 3<sup>rd</sup>, 2011, by Donald A. Stillwell, on behalf of Freeport-McMoRan Miami, Inc.  
(Seal)



STEPHANIE D. TURTON  
Notary Public - Arizona  
Maricopa County  
Expires 11/18/2011

Stephanie D. Turton  
Notary Public  
My commission expires: 11/18/2011

ENTERED INTO COMPUTER  
AUG 11 2011  
PB

## EXHIBIT A

County: Gila

State: AZ

BLM Serial #	Claim Name	Original Recording		Amended Recording		Location
		Recording #	Page #	Recording #	Page #	
✓ AMC 035795	QUARTZ SITE NO. 4 (A)	466	188			SEC21-T01N-R14E
AMC 035796	QUARTZ SITE NO. 5 (A)	466	187			SEC21-T01N-R14E
AMC 035797	QUARTZ SITE NO. 6 (A)	466	186			SEC21-T01N-R14E
AMC 035798	QUARTZ SITE NO. 7 (A)	466	185			SEC21-T01N-R14E
✓ AMC 035799	QUARTZ SITE NO. 8 (A)	466	184			SEC21-T01N-R14E
✓ AMC 035802	QUARTZ SITE NO. 11 (A)	466	181			SEC21-T01N-R14E
AMC 035803	QUARTZ SITE NO. 12 (A)	466	180			SEC21-T01N-R14E
AMC 035804	QUARTZ SITE NO. 13 (A)	466	179			SEC21-T01N-R14E
✓ AMC 035805	QUARTZ SITE NO. 14 (A)	466	178			SEC21-T01N-R14E
✓ AMC 035817	QUARTZ SITE #25 (A)	466	220			SEC22-T01N-R14E
AMC 035818	QUARTZ SITE #26 (A)	466	221			SEC22-T01N-R14E
✓ AMC 035819	QUARTZ SITE #27 (A)	466	166			SEC22-T01N-R14E
✓ AMC 035822	HARDROCK NO. 1 (A)	466	200			SEC15-T01N-R14E
✓ AMC 035823	HARDROCK NO. 2 (A)	466	193			SEC15-T01N-R14E
✓ AMC 035826	MOONLIGHT (A)	466	196			SEC21-T01N-R14E
AMC 035827	BLACK OAK (A)	466	199			SEC21-T01N-R14E
AMC 035828	BLACK OAK NO. 2 (A)	466	198			SEC21-T01N-R14E
✓ AMC 035829	BLACK OAK NO. 3 (A)	466	197			SEC22-T01N-R14E
✓ AMC 035837	PINTO COPPER FRACTION (A)	466	204			SEC28-T01N-R14E
AMC 035838	PINTO COPPER NO. 1 (A)	466	210			SEC27-T01N-R14E
AMC 035839	PINTO COPPER NO. 2 (A)	466	211			SEC27-T01N-R14E
AMC 035840	PINTO COPPER NO. 3 (A)	466	212			SEC27-T01N-R14E
AMC 035841	PINTO COPPER NO. 4 (A)	466	213			SEC27-T01N-R14E
AMC 035842	PINTO COPPER NO. 5 (A)	466	214			SEC27-T01N-R14E
AMC 035843	PINTO COPPER NO. 6 (A)	466	219			SEC28-T01N-R14E
AMC 035844	PINTO COPPER NO. 7 (A)	466	222			SEC28-T01N-R14E
AMC 035845	PINTO COPPER NO. 8 (A)	466	223			SEC28-T01N-R14E
AMC 035846	PINTO COPPER NO. 9 (A)	466	205			SEC28-T01N-R14E

Date: 6/6/2011

Page 1

RECEIVED  
 CLAIMS OFFICE  
 JUN 10 2 30 PM '11

*soluc*

## EXHIBIT A

County: G#a

State: AZ

BLM Serial #	Claim Name	Original Recording		Amended Recording		Location
		Recording #	Page #	Recording #	Page #	
↓ AMC 035847	PINTO COPPER NO. 10 (A)	466	206			SEC28-T01N-R14E
AMC 035848	PINTO COPPER NO. 11 (A)	466	207			SEC28-T01N-R14E
AMC 035849	PINTO COPPER NO. 12 (A)	466	208			SEC28-T01N-R14E
⊂ AMC 035850	PINTO COPPER NO. 13 (A)	466	209			SEC28-T01N-R14E
⊂ AMC 039092	KAY 1	262	305	471	40	SEC15-T01N-R14E
AMC 039093	KAY 2	262	306	471	41	SEC15-T01N-R14E
AMC 039094	KAY 3	262	307	471	42	SEC15-T01N-R14E
AMC 039095	KAY 4	262	308	471	43	SEC15-T01N-R14E
AMC 039096	KAY 5	262	309	471	44	SEC15-T01N-R14E
AMC 039097	KAY 6	262	310	471	45	SEC15-T01N-R14E
AMC 039098	KAY 7	262	311	471	46	SEC15-T01N-R14E
AMC 039099	KAY 8	262	312	471	47	SEC15-T01N-R14E
AMC 039100	KAY 9	262	313	471	48	SEC15-T01N-R14E
AMC 039101	KAY 10	262	314	471	49	SEC15-T01N-R14E
AMC 039102	KAY 11	262	315	471	50	SEC15-T01N-R14E
AMC 039103	KAY 12	262	316	471	51	SEC15-T01N-R14E
AMC 039104	KAY 13	262	317	471	52	SEC15-T01N-R14E
AMC 039105	KAY 14	262	318	471	53	SEC15-T01N-R14E
AMC 039106	KAY 15	262	319	471	54	SEC15-T01N-R14E
AMC 039107	KAY 16	262	320	471	55	SEC15-T01N-R14E
AMC 039108	KAY 17	262	321	471	56	SEC22-T01N-R14E
AMC 039109	KAY 18	262	322	471	57	SEC21-T01N-R14E
AMC 039110	KAY 19	262	323	471	58	SEC22-T01N-R14E
AMC 039111	KAY 20	262	324	471	59	SEC21-T01N-R14E
AMC 039112	KAY 21	262	325	471	60	SEC22-T01N-R14E
AMC 039113	KAY 22	262	326	471	61	SEC21-T01N-R14E
⊂ AMC 039114	KAY 23	262	327	471	62	SEC22-T01N-R14E
⊂ AMC 039137	KAY 50	262	352	471	85	SEC14-T01N-R14E
⊂ AMC 039138	KAY 51	262	353	471	86	SEC14-T01N-R14E
⊂ AMC 039144	KAY 57	262	359	471	92	SEC10-T01N-R14E
⊂ AMC 039145	KAY 58	262	360	471	93	SEC09-T01N-R14E
⊂ AMC 039162	KAY 81	264	328	471	110	SEC15-T01N-R14E
⊂ AMC 039163	KAY 82	264	329	471	111	SEC15-T01N-R14E
⊂ AMC 039165	KAY 85	262	373	471	113	SEC22-T01N-R14E
AMC 039166	KAY 86	262	374	471	114	SEC22-T01N-R14E
↓ AMC 039167	KAY 87	262	375	471	115	SEC15-T01N-R14E

Date: 6/6/2011

Page 2

RECEIVED  
 BUREAU OF LAND MANAGEMENT  
 2011 JUN 10 P 2:30

2/10/11



# EXHIBIT A

County: Gila

State: AZ

BLM Serial #	Claim Name	Original Recording		Amended Recording		Location
		Recording #	Page #	Recording #	Page #	
AMC 039168	KAY 88	262	376	471	116	SEC22-T01N-R14E
AMC 039169	KAY 89	262	377	471	117	SEC15-T01N-R14E
AMC 039170	KAY 90	262	378	471	118	SEC15-T01N-R14E
AMC 039171	KAY 91	262	379	471	119	SEC15-T01N-R14E
AMC 039172	KAY 92	262	380	471	120	SEC15-T01N-R14E
AMC 039173	KAY 93	262	381	471	121	SEC15-T01N-R14E
AMC 039174	KAY 94	262	382	471	122	SEC15-T01N-R14E
AMC 039175	KAY 95	262	383	471	123	SEC15-T01N-R14E
AMC 039176	KAY 96	262	384	471	124	SEC15-T01N-R14E
AMC 039177	KAY 97	262	385	471	125	SEC15-T01N-R14E
AMC 039178	KAY 98	262	386	471	126	SEC15-T01N-R14E
AMC 039179	KAY 99	262	387	471	127	SEC15-T01N-R14E
AMC 039180	KAY 100	262	388	471	128	SEC15-T01N-R14E
AMC 039181	KAY 101	262	389	471	129	SEC15-T01N-R14E
AMC 039182	KAY 102	262	390	471	130	SEC15-T01N-R14E
AMC 039183	KAY 103	262	391	471	131	SEC15-T01N-R14E
AMC 039184	KAY 104	262	392	471	132	SEC15-T01N-R14E
AMC 039185	KAY 108	262	396	471	133	SEC09-T01N-R14E
AMC 039186	KAY 109	270	267	471	134	SEC22-T01N-R14E
AMC 039187	KAY 110	270	268	471	135	SEC21-T01N-R14E
AMC 039188	KAY 111	270	269	471	136	SEC22-T01N-R14E
AMC 039189	KAY 112	270	270	471	137	SEC21-T01N-R14E
AMC 039190	KAY 113	270	271	471	138	SEC22-T01N-R14E
AMC 039191	KAY 114	270	272	471	139	SEC22-T01N-R14E
AMC 048124	DESERTER	20	16	24	239	SEC22-T01N-R14E
AMC 048125	CHIEF #3	25	79	24	240	SEC22-T01N-R14E
AMC 048126	CHIEF #4	25	80	24	241	SEC22-T01N-R14E
AMC 048127	CHIEF #5	25	81	24	242	SEC22-T01N-R14E
AMC 048128	CHIEF #6	25	82	24	243	SEC22-T01N-R14E
AMC 048129	RESCUE MILL	270	576			SEC16-T01N-R15E
AMC 049306	IL 75	216	443			SEC35-T01N-R14E
AMC 049308	IL 77	216	445			SEC35-T01N-R14E
AMC 049312	IL 81	216	449			SEC35-T01N-R14E
AMC 049313	IL 82	216	450			SEC35-T01N-R14E
AMC 049314	IL 88	216	516			SEC03-T01S-R14E
AMC 049316	IL 90	216	518			SEC03-T01S-R14E
AMC 049318	IL 92	216	520			SEC03-T01S-R14E
AMC 049319	IL 93	216	521			SEC03-T01S-R14E

Date: 6/6/2011

Page 3

2011 JUN 10 PM 2:30

RECEIVED  
BLM AZ STATE OFFICE

*Handwritten initials*

## EXHIBIT A

County: Gila

State: AZ

BLM Serial #	Claim Name	Original Recording		Amended Recording		Location
		Recording #	Page #	Recording #	Page #	
✓ AMC 049320	IL 94	216	522			SEC03-T01S-R14E
✓ AMC 049329	IL 103	216	531			SEC03-T01S-R14E
✓ AMC 049332	IL 108	216	536			SEC03-T01S-R14E
AMC 049333	IL 109	216	537			SEC03-T01S-R14E
AMC 049334	IL 110	216	538			SEC03-T01S-R14E
AMC 049335	IL 111	216	539			SEC03-T01S-R14E
AMC 049336	IL 112	216	540			SEC03-T01S-R14E
AMC 049337	IL 113	216	541			SEC03-T01S-R14E
AMC 049338	IL 114	216	542			SEC03-T01S-R14E
AMC 049339	IL 115	216	543			SEC03-T01S-R14E
AMC 049340	IL 116	216	544			SEC03-T01S-R14E
AMC 049341	IL 117	216	545			SEC03-T01S-R14E
AMC 049342	IL 118	216	546			SEC03-T01S-R14E
AMC 049343	IL 119	216	547			SEC03-T01S-R14E
AMC 049344	IL 120	216	550			SEC33-T01N-R14E
AMC 049345	IL 121	216	551	305	422	SEC33-T01N-R14E
AMC 049346	IL 122	216	552			SEC33-T01N-R14E
AMC 049347	IL 123	216	553	305	421	SEC33-T01N-R14E
AMC 049348	IL 124	216	554			SEC33-T01N-R14E
AMC 049349	IL 125	216	555			SEC33-T01N-R14E
AMC 049350	IL 126	216	556			SEC33-T01N-R14E
AMC 049351	IL 127	216	557			SEC33-T01N-R14E
AMC 049352	IL 128	216	558			SEC33-T01N-R14E
AMC 049353	IL 129	216	559			SEC33-T01N-R14E
AMC 049354	IL 130	216	560			SEC33-T01N-R14E
AMC 049355	IL 131	216	561			SEC33-T01N-R14E
AMC 049356	IL 132	216	562			SEC33-T01N-R14E
AMC 049357	IL 133	216	563			SEC33-T01N-R14E
AMC 049358	IL 134	216	564			SEC33-T01N-R14E
AMC 049359	IL 135	216	565			SEC33-T01N-R14E
AMC 049360	IL 136	216	566			SEC33-T01N-R14E
AMC 049361	IL 137	216	567			SEC33-T01N-R14E
AMC 049362	IL 138	216	568			SEC33-T01N-R14E
AMC 049363	IL 139	216	569			SEC33-T01N-R14E
AMC 049364	IL 143	216	573	305	420	SEC33-T01N-R14E
AMC 049365	IL 144	216	574	305	419	SEC33-T01N-R14E
AMC 049366	IL 145	216	575	305	418	SEC33-T01N-R14E
✓ AMC 049367	IL 146	216	576			SEC33-T01N-R14E

Date: 6/6/2011

Page 4

RECEIVED  
 BUREAU OF LAND MANAGEMENT  
 2011 JUN 10 PM 2:30

36/50

## EXHIBIT A

County: Gila

State: AZ

BLM Serial #	Claim Name	Original Recording		Amended Recording		Location
		Recording #	Page #	Recording #	Page #	
✓ AMC 049368	IL 147	216	577			SEC33-T01N-R14E
✓ AMC 049373	IL 152	216	581			SEC33-T01N-R14E
✓ AMC 049375	IL 154	216	583			SEC33-T01N-R14E
AMC 049376	IL 155	216	584			SEC33-T01N-R14E
AMC 049377	IL 156	216	585			SEC33-T01N-R14E
AMC 049378	IL 157	216	586			SEC33-T01N-R14E
AMC 049379	IL 158	216	587			SEC33-T01N-R14E
AMC 049380	IL 159	216	588			SEC33-T01N-R14E
AMC 049381	IL 160	216	589			SEC33-T01N-R14E
AMC 049382	IL 161	216	590			SEC33-T01N-R14E
✓ AMC 049383	IL 162	216	591			SEC33-T01N-R14E
✓ AMC 049385	IL 168	216	597	305	417	SEC33-T01N-R14E
✓ AMC 049409	IL 200	216	548			SEC03-T01S-R14E
AMC 049410	IL 201	216	549			SEC04-T01S-R14E
AMC 049411	IL 202	230	605			SEC04-T01S-R14E
AMC 049412	IL 203	230	606			SEC04-T01S-R14E
AMC 049413	IL 204	230	607			SEC04-T01S-R14E
AMC 049414	IL 205	230	608			SEC03-T01S-R14E
AMC 049415	IL 206	230	609			SEC04-T01S-R14E
AMC 049416	IL 207	230	610			SEC04-T01S-R14E
AMC 049417	IL 208	230	611			SEC04-T01S-R14E
AMC 049418	IL 209	230	612			SEC04-T01S-R14E
AMC 049419	IL 210	230	613			SEC33-T01N-R14E
AMC 049420	IL 211	230	614			SEC33-T01N-R14E
AMC 049421	IL 212	230	615			SEC33-T01N-R14E
AMC 049422	IL 213	230	616			SEC33-T01N-R14E
AMC 049423	IL 214	230	617			SEC33-T01N-R14E
AMC 049424	IL 215	230	618			SEC33-T01N-R14E
AMC 049425	IL 216	230	619			SEC33-T01N-R14E
AMC 049426	IL 217	230	620			SEC33-T01N-R14E
AMC 049427	IL 218	230	621			SEC04-T01S-R14E
AMC 049428	IL 219	230	622			SEC04-T01S-R14E
AMC 049429	IL 304	299	216			SEC03-T01S-R14E
AMC 049430	IL 305	299	217			SEC03-T01S-R14E
AMC 049431	IL 306	299	218			SEC03-T01S-R14E
AMC 049432	IL 307	299	219			SEC03-T01S-R14E
AMC 049433	IL 308	299	220			SEC03-T01S-R14E
✓ AMC 049434	IL 309	299	221			SEC04-T01S-R14E

Date: 6/6/2011

Page 5

RECEIVED  
BLM AZ STATE OFFICE  
2011 JUN 10 P 2:31

## EXHIBIT A

County: Gila

State: AZ

BLM Serial #	Claim Name	Original Recording		Amended Recording		Location
		Recording #	Page #	Recording #	Page #	
✓ AMC 049436	IL 311	305	415			SEC33-T01N-R14E
AMC 049437	IL 312	305	416			SEC33-T01N-R14E
✓ AMC 049438	IL 313	308	973			SEC03-T01S-R14E
✓ AMC 049453	RIDGE 15	344	656			SEC36-T01N-R14E
✓ AMC 049476	RALSTON 15	337	61			SEC13-T01N-R14E
AMC 049477	RALSTON 16	337	63			SEC13-T01N-R14E
✓ AMC 049478	RALSTON 17	337	65			SEC13-T01N-R14E
✓ AMC 049486	RALSTON 25	337	81			SEC13-T01N-R14E
AMC 049487	RALSTON 26	337	83			SEC13-T01N-R14E
AMC 049488	RALSTON 27	337	85			SEC13-T01N-R14E
AMC 049489	RALSTON 28	337	87			SEC13-T01N-R14E
AMC 049490	RALSTON 29	337	89			SEC13-T01N-R14E
AMC 049491	RALSTON 30	337	91			SEC13-T01N-R14E
✓ AMC 049492	RALSTON 31	337	845			SEC13-T01N-R14E
✓ AMC 049498	RALSTON 37	337	857			SEC13-T01N-R14E
AMC 049499	RALSTON 38	337	859			SEC13-T01N-R14E
AMC 049500	RALSTON 39	337	861			SEC13-T01N-R14E
AMC 049501	RALSTON 40	337	863			SEC13-T01N-R14E
AMC 049502	RALSTON 41	337	865			SEC13-T01N-R14E
AMC 049503	RALSTON 42	337	867			SEC13-T01N-R14E
✓ AMC 049504	RALSTON 43	337	869			SEC13-T01N-R14E
✓ AMC 049511	RALSTON 50	337	883			SEC13-T01N-R14E
AMC 049512	RALSTON 51	337	885			SEC13-T01N-R14E
✓ AMC 049513	RALSTON 52	337	887			SEC13-T01N-R14E
✓ AMC 049524	RALSTON 63	337	909			SEC13-T01N-R14E
AMC 049525	RALSTON 64	337	911			SEC14-T01N-R14E
AMC 049526	RALSTON 65	337	913			SEC14-T01N-R14E
✓ AMC 049527	RALSTON 66	337	915			SEC14-T01N-R14E
✓ AMC 049535	RALSTON 74	337	931			SEC14-T01N-R14E
AMC 049536	RALSTON 75	337	933			SEC14-T01N-R14E
AMC 049537	RALSTON 76	337	935			SEC14-T01N-R14E
AMC 049538	RALSTON 77	337	937			SEC14-T01N-R14E
✓ AMC 049539	RALSTON 78	337	939			SEC14-T01N-R14E
✓ AMC 049542	RALSTON 81	337	945			SEC14-T01N-R14E
AMC 049543	RALSTON 82	337	947			SEC14-T01N-R14E
✓ AMC 049544	RALSTON 83	337	949			SEC14-T01N-R14E
✓ AMC 049577	WEBSTER 1	320	548			SEC13-T01N-R14E
✓ AMC 049578	WEBSTER 2	320	550			SEC13-T01N-R14E

Date: 6/6/2011

Page 6

RECEIVED  
BLM GILA COUNTY OFFICE  
JUN 10 10 23 11

# EXHIBIT A

County: Gila

State: AZ

BLM Serial #	Claim Name	Original Recording		Amended Recording		Location
		Recording #	Page #	Recording #	Page #	
AMC 049579	WEBSTER 3	320	552			SEC13-T01N-R14E
AMC 049580	WEBSTER 4	320	554			SEC13-T01N-R14E
AMC 049581	WEBSTER 5	320	556			SEC13-T01N-R14E
AMC 049582	WEBSTER 6	320	558			SEC13-T01N-R14E
AMC 049583	WEBSTER 7	320	560			SEC13-T01N-R14E
AMC 049584	WEBSTER 8	320	562			SEC13-T01N-R14E
AMC 049585	WEBSTER 9	320	564			SEC13-T01N-R14E
AMC 049586	WEBSTER 10	320	566			SEC13-T01N-R14E
AMC 049587	WEBSTER 11	320	568			SEC13-T01N-R14E
AMC 049588	WEBSTER 12	320	570			SEC13-T01N-R14E
AMC 049589	WEBSTER 13	320	572			SEC13-T01N-R14E
AMC 049590	WEBSTER 14	320	574			SEC13-T01N-R14E
AMC 049591	WEBSTER 15	320	576			SEC13-T01N-R14E
AMC 049592	WEBSTER 16	320	578			SEC13-T01N-R14E
AMC 049593	WEBSTER 17	320	580			SEC13-T01N-R14E
AMC 049594	WEBSTER 18	320	582			SEC13-T01N-R14E
AMC 049595	WEBSTER 19	320	584			SEC13-T01N-R14E
AMC 049596	WEBSTER 20	320	586			SEC13-T01N-R14E
AMC 049597	WEBSTER 21	320	588			SEC13-T01N-R14E
AMC 049598	WEBSTER 22	320	590			SEC13-T01N-R14E
AMC 049599	WEBSTER 23	320	592			SEC13-T01N-R14E
AMC 049600	WEBSTER 24	320	594			SEC13-T01N-R14E
AMC 049601	WEBSTER 25	320	596			SEC13-T01N-R14E
AMC 049602	WEBSTER 26	320	598			SEC13-T01N-R14E
AMC 049603	WEBSTER 27	320	600			SEC13-T01N-R14E
AMC 049604	WEBSTER 28	320	602			SEC13-T01N-R14E
AMC 049605	WEBSTER 29	320	604			SEC13-T01N-R14E
AMC 049606	WEBSTER 30	320	606			SEC13-T01N-R14E
AMC 049607	WEBSTER 31	320	608			SEC13-T01N-R14E
AMC 049608	WEBSTER 32	320	610			SEC13-T01N-R14E
AMC 049609	WEBSTER 33	320	612			SEC13-T01N-R14E
AMC 049610	WEBSTER 34	320	614			SEC13-T01N-R14E
AMC 049611	WEBSTER 35	320	616			SEC13-T01N-R14E
AMC 049612	WEBSTER 36	320	618			SEC13-T01N-R14E
AMC 049613	WEBSTER 37	320	620			SEC13-T01N-R14E
AMC 049614	WEBSTER 38	320	622			SEC13-T01N-R14E
AMC 049615	WEBSTER 39	320	624			SEC13-T01N-R14E
AMC 049616	WEBSTER 40	320	626			SEC13-T01N-R14E

Date: 6/6/2011

Page 7

2011 JUN 10 P 2:31

RECEIVED  
GILIA COUNTY OFFICE

5/10

# EXHIBIT A

County: Gila

State: AZ

BLM Serial #	Claim Name	Original Recording		Amended Recording		Location
		Recording #	Page #	Recording #	Page #	
AMC 049617	WEBSTER 41	320	628			SEC13-T01N-R14E
AMC 049618	WEBSTER 42	320	630			SEC13-T01N-R14E
AMC 049619	WEBSTER 43	320	632			SEC13-T01N-R14E
AMC 049620	WEBSTER 44	320	634			SEC13-T01N-R14E
AMC 049621	WEBSTER 45	320	636			SEC13-T01N-R14E
AMC 049622	WEBSTER 46	320	638			SEC13-T01N-R14E
AMC 049623	WEBSTER 47	323	813			SEC13-T01N-R14E
AMC 049624	WEBSTER 48	323	814			SEC13-T01N-R14E
AMC 051319	JOAN MILL SITE 25	288	737	291	81	SEC36-T01N-R14E
AMC 051320	JOAN MILL SITE 34	288	746	637	799	SEC35-T01N-R14E
AMC 051321	JOAN MILL SITE 42	288	754	637	802	SEC35-T01N-R14E
AMC 051322	JOAN MILL SITE 43	288	755	637	805	SEC35-T01N-R14E
AMC 051323	JOAN MILL SITE 48	288	760	637	808	SEC35-T01N-R14E
AMC 051324	JOAN MILL SITE 49	288	761	637	811	SEC35-T01N-R14E
AMC 051325	JOAN MILL SITE 53	288	765	637	814	SEC35-T01N-R14E
AMC 051326	JOAN MILL SITE 54	288	766	637	817	SEC35-T01N-R14E
AMC 052072	GE 1	214	466	558	577	SEC17-T01N-R15E
AMC 052073	GE 2	214	467	558	580	SEC17-T01N-R15E
AMC 052074	GE 3	214	468	558	583	SEC17-T01N-R15E
AMC 052075	GE 4	214	469	558	586	SEC17-T01N-R15E
AMC 052076	GE 5	214	470	558	589	SEC17-T01N-R15E
AMC 052077	GE 6	214	471	558	592	SEC17-T01N-R15E
AMC 052078	GE 7	214	472	558	595	SEC17-T01N-R15E
AMC 052079	GE 8	214	473	558	598	SEC17-T01N-R15E
AMC 052080	GE 9	214	474	558	601	SEC17-T01N-R15E
AMC 052081	GE 10	214	475	558	604	SEC17-T01N-R15E
AMC 052082	GE 11	214	476			SEC18-T01N-R15E
AMC 052083	GE 12	214	477			SEC18-T01N-R15E
AMC 052084	GE 13	214	478			SEC18-T01N-R15E
AMC 052088	DIVIDE #2	36	522	261	437	SEC14-T01N-R14E
AMC 052090	DIVIDE #4	36	524	261	441	SEC13-T01N-R14E
AMC 052091	DIVIDE #5	36	525	261	443	SEC13-T01N-R14E
AMC 052092	DIVIDE #6	36	526	261	445	SEC13-T01N-R14E
AMC 052093	DIVIDE #7	36	527	261	447	SEC13-T01N-R14E
AMC 052094	DIVIDE #8	36	528	261	449	SEC14-T01N-R14E
AMC 052095	DIVIDE #9	36	529	261	451	SEC14-T01N-R14E
AMC 052096	DIVIDE #10	36	530	261	453	SEC13-T01N-R14E
AMC 052097	DIVIDE #11	36	564	261	455	SEC13-T01N-R14E

Date: 6/6/2011

JUN 10 2 31 PM '11

RECEIVED  
LAND SURVEY SECTION  
GILA COUNTY, ARIZONA

2/1/11

# EXHIBIT A

County: Gila

State: AZ

BLM Serial #	Claim Name	Original Recording		Amended Recording		Location
		Recording #	Page #	Recording #	Page #	
AMC 052103	LUCHILLA	22	76	75	164	SEC13-T01N-R14E
AMC 052104	LUCHILLA NO. 2	18	56	75	163	SEC13-T01N-R14E
AMC 052105	LUCHILLA NO. 3	48	236	76	307	SEC13-T01N-R14E
AMC 052106	LUCHILLA FRACTION	38	624	42	167	SEC13-T01N-R14E
AMC 052107	RAVEN	22	77	82	150	SEC13-T01N-R14E
AMC 052108	MANZANITA NO. 2	17	85	75	162	SEC13-T01N-R14E
AMC 052109	MANZANITA NO. 3	18	17	82	148	SEC13-T01N-R14E
AMC 052110	I. C.	36	548	75	161	SEC13-T01N-R14E
AMC 052111	I. C. #2	47	438			SEC13-T01N-R14E
AMC 052112	GOLD COIN NO. 2	46	470	82	152	SEC13-T01N-R14E
AMC 052113	GOLD COIN NO. 4	48	187	82	151	SEC13-T01N-R14E
AMC 052114	BLACK EAGLE NO. 1	48	169	82	149	SEC13-T01N-R14E
AMC 052115	GOLD BAR NO. 1	48	446			SEC13-T01N-R14E
AMC 052116	GOLD BAR #2	48	447			SEC13-T01N-R14E
AMC 052121	RALSTON 3	261	459			SEC13-T01N-R14E
AMC 052122	RALSTON 4	261	460			SEC13-T01N-R14E
AMC 052123	RALSTON 5	261	461			SEC13-T01N-R14E
AMC 052124	RALSTON 6	261	462			SEC13-T01N-R14E
AMC 052126	RALSTON 8	261	464			SEC14-T01N-R14E
AMC 052132	1511551	303	639			SEC15-T01N-R15.5E
AMC 052133	1511552	303	640			SEC15-T01N-R15.5E
AMC 052134	2211551	303	641			SEC15-T01N-R15.5E
AMC 052138	2211555	303	645			SEC22-T01N-R15.5E
AMC 052141	2211558	303	648			SEC22-T01N-R15.5E
AMC 052172	2711553	303	676			SEC22-T01N-R15.5E
AMC 052173	HOOPES #3	2	232	295	546	SEC05-T01N-R15E
AMC 052174	HOOPES #4	2	233	295	548	SEC05-T01N-R15E
AMC 052175	HOOPES #5	2	234	295	550	SEC31-T02N-R15E
AMC 052176	HOOPES #6	2	235	295	552	SEC31-T02N-R15E
AMC 052177	PINK LIMESTONE #1	170	534	295	537	SEC31-T02N-R15E
AMC 052178	PINK LIMESTONE #2	170	535	295	539	SEC31-T02N-R15E
AMC 052179	PINK LIMESTONE 3	295	541			SEC31-T02N-R15E
AMC 052180	PINK LIMESTONE 4	295	542			SEC31-T02N-R15E
AMC 052181	PINK LIMESTONE 5	295	543			SEC31-T02N-R15E
AMC 052182	PINK LIMESTONE 6	295	544			SEC31-T02N-R15E
AMC 052183	PINK LIMESTONE 7	295	545			SEC31-T02N-R15E
AMC 052184	CONCHO NO. 3	35	172	211	71	SEC33-T01N-R14E
AMC 052185	CONCHO NO. 4	35	173	211	73	SEC33-T01N-R14E

Date: 6/6/2011

Page 9

RECEIVED  
 BLM AZ STATE OFFICE  
 2011 JUN 10 P 2:31

*aka*

# EXHIBIT A

County: Gila

State: AZ

BLM Serial #	Claim Name	Original Recording		Amended Recording		Location
		Recording #	Page #	Recording #	Page #	
- AMC 052188	BLUEBIRD	46	580			SEC34-T01N-R14E
- AMC 052190	BUSY BEE	48	287	301	927	SEC34-T01N-R14E
- AMC 052192	ROSCOE #3	69	76			SEC33-T01N-R14E
✓ AMC 052194	ROSCOE #9	69	425			SEC33-T01N-R14E
✓ AMC 052195	CLAY NO. 3	176	103	301	929	SEC34-T01N-R14E
✓ AMC 052197	CLAY NO. 5	176	105	299	163	SEC03-T01S-R14E
✓ AMC 052198	CLAY NO. 6	201	571			SEC03-T01S-R14E
- AMC 052203	CLAY 11	205	359			SEC33-T01N-R14E
AMC 052204	CLAY 12	205	360			SEC03-T01S-R14E
AMC 052205	CLAY 13	205	613			SEC03-T01S-R14E
AMC 052206	CLAY 14	205	614			SEC03-T01S-R14E
AMC 052207	CLAY 15	205	615			SEC03-T01S-R14E
AMC 052208	CLAY 16	205	616	299	165	SEC03-T01S-R14E
AMC 052209	CLAY 17	205	617			SEC03-T01S-R14E
✓ AMC 052210	CLAY 18	205	618			SEC34-T01N-R14E
- AMC 052212	MILLY	192	286			SEC34-T01N-R14E
✓ AMC 052215	ROBBY	192	289			SEC35-T01N-R14E
✓ AMC 052217	JANET	192	291			SEC35-T01N-R14E
✓ AMC 052220	ROSCOE 10	207	85			SEC33-T01N-R14E
AMC 052221	ROSCOE 11	205	355			SEC33-T01N-R14E
AMC 052222	ROSCOE 12	205	356			SEC33-T01N-R14E
AMC 052223	ROSCOE 13	205	357			SEC33-T01N-R14E
✓ AMC 052224	ROSCOE 14	206	455	208	201	SEC33-T01N-R14E
✓ AMC 052226	BOSCOE 1	207	76			SEC33-T01N-R14E
AMC 052227	BOSCOE 2	207	77			SEC33-T01N-R14E
AMC 052228	BOSCOE 3	205	351	207	78	SEC33-T01N-R14E
AMC 052229	BOSCOE 4	207	79			SEC33-T01N-R14E
AMC 052230	BOSCOE 5	205	353			SEC33-T01N-R14E
AMC 052231	BOSCOE 6	207	80			SEC33-T01N-R14E
AMC 052232	BOSCOE 7	207	81			SEC33-T01N-R14E
AMC 052233	BOSCOE 8	207	82			SEC33-T01N-R14E
AMC 052234	BOSCOE 9	207	83			SEC33-T01N-R14E
AMC 052235	BOSCOE 10	207	84	208	200	SEC33-T01N-R14E
AMC 052236	BOSCOE 24	207	106			SEC33-T01N-R14E
AMC 052237	BOSCOE 25	208	202			SEC33-T01N-R14E
AMC 052238	ROBBY ANNEX	207	86			SEC35-T01N-R14E
AMC 052239	SUNSHINE ANNEX	207	87			SEC35-T01N-R14E
✓ AMC 052240	MILLY ANNEX	207	88			SEC35-T01N-R14E

Date: 6/6/2011

Page 10

2011 AUG 10 P 2:31

RECEIVED  
LAND STAFF OFFICE

*Handwritten mark*



## EXHIBIT A

County: Gila

State: AZ

BLM Serial #	Claim Name	Original Recording		Amended Recording		Location
		Recording #	Page #	Recording #	Page #	
✓ AMC 052241	LADY BIRD VISTA 1	224	450	757	305	SEC02-T01S-R14E
✓ AMC 052242	STANDARD NO. 15	227	483			SEC33-T01N-R14E
✓ AMC 052246	BILL SHAFT NO. 3	37	562	76	60	SEC34-T01N-R14E
AMC 052247	BILL SHAFT NO. 4	37	563	76	61	SEC34-T01N-R14E
✓ AMC 052248	BILL SHAFT NO. 5	37	564	76	62	SEC34-T01N-R14E
✓ AMC 052259	MGO #ONE	170	532			SEC31-T02N-R15E
AMC 052260	MGO #2	170	533			SEC31-T02N-R15E
AMC 052261	MGO 3	295	554			SEC31-T02N-R15E
AMC 052262	MGO 4	295	555			SEC31-T02N-R15E
AMC 052263	MGO 5	314	487			SEC31-T02N-R15E
✓ AMC 052264	HOOPES PLACER NO. 2	190	347			SEC31-T02N-R15E
✓ AMC 097788	F.C. NO. 5	494	457			SEC14-T01N-R14E
AMC 097789	F.C. NO. 6	494	459			SEC14-T01N-R14E
AMC 097790	F.C. NO. 7	494	461			SEC14-T01N-R14E
AMC 097791	F.C. NO. 8	494	463			SEC14-T01N-R14E
AMC 097792	F.C. NO. 9	494	465			SEC14-T01N-R14E
✓ AMC 097793	F.C. NO. 10	494	467			SEC14-T01N-R14E
AMC 131768	KAY 142	536	11			SEC09-T01N-R14E
AMC 131769	KAY 143	536	13			SEC10-T01N-R14E
AMC 265777	CHIEF FRACTION	694	559			SEC22-T01N-R14E
AMC 293003	AUGUST MINE FRACTION	757	303			SEC02-T01S-R14E
✓ AMC 299053	CCWC-1	779	948			SEC10-T01N-R14E
AMC 299054	CCWC-2	779	950			SEC10-T01N-R14E
AMC 299055	CCWC-3	779	952			SEC10-T01N-R14E
AMC 299056	CCWC-4	779	955			SEC10-T01N-R14E
AMC 299057	CCWC-5	779	958			SEC10-T01N-R14E
AMC 299058	CCWC-6	779	961			SEC10-T01N-R14E
AMC 299059	CCWC-7	779	964			SEC10-T01N-R14E
AMC 299060	CCWC-8	779	967			SEC10-T01N-R14E
AMC 299061	CCWC-9	779	970			SEC10-T01N-R14E
AMC 299062	CCWC-10	779	973			SEC15-T01N-R14E
AMC 299063	CCWC-11	779	976			SEC15-T01N-R14E
AMC 299064	CCWC-12	779	979			SEC10-T01N-R14E
AMC 299065	CCWC-13	779	982			SEC14-T01N-R14E
AMC 299066	CCWC-14	779	985			SEC14-T01N-R14E
AMC 299067	CCWC-15	779	988			SEC14-T01N-R14E
AMC 299068	CCWC-16	779	991			SEC14-T01N-R14E

Date: 6/6/2011

Page 11

RECEIVED  
 CLAIMS DIVISION  
 2011 AUG 10 P 2:31

25/20

# EXHIBIT A

County: Gila

State: AZ

BLM Serial #	Claim Name	Original Recording		Amended Recording		Location
		Recording #	Page #	Recording #	Page #	
✓ AMC 299069	CCWC-17	779	993			SEC14-T01N-R14E
AMC 299070	CCWC-18	779	996			SEC14-T01N-R14E
AMC 299071	CCWC-19	779	999			SEC14-T01N-R14E
✓ AMC 299072	CCWC-20	780	01			SEC14-T01N-R14E
✓ AMC 303011	CMC-OX 001	793	262			SEC03-T01S-R14E
✓ AMC 308180	CMHR-2611557	809	724			SEC26-T01N-R15.5E
✓ AMC 308181	CMHR-2611558	809	726			SEC26-T01N-R15.5E
✓ AMC 309608	MGO #6	818	671			SEC31-T02N-R15E
✓ AMC 312258	CMC-OX 010	823	821	95-660969		SEC03-T01S-R14E
AMC 312259	CMC-OX 011	823	824	95-660970		SEC03-T01S-R14E
AMC 312260	CMC-OX 012	823	827	95-660971		SEC03-T01S-R14E
AMC 312261	CMC-OX 013	823	830	95-660972		SEC03-T01S-R14E
✓ AMC 312262	CMC-OX 014	823	833	95-660973		SEC03-T01S-R14E
✓ AMC 327648	FUTURE 1 MILL SITE	93-637242				SEC21-T01N-R14E
AMC 327649	FUTURE 2 MILL SITE	93-637243				SEC21-T01N-R14E
AMC 327650	FUTURE 3 MILL SITE	93-637244				SEC21-T01N-R14E
AMC 327651	FUTURE 4 MILL SITE	93-637245				SEC21-T01N-R14E
AMC 327652	FUTURE 5 MILL SITE	93-637246				SEC21-T01N-R14E
AMC 327653	FUTURE 6 MILL SITE	93-637247				SEC21-T01N-R14E
AMC 327654	FUTURE 7 MILL SITE	93-637248				SEC21-T01N-R14E
✓ AMC 327655	FUTURE 8 MILL SITE	93-637249				SEC21-T01N-R14E
✓ AMC 327657	FUTURE 9 MILL SITE	93-637250				SEC21-T01N-R14E
AMC 327658	FUTURE 10 MILL SITE	93-637251				SEC21-T01N-R14E
AMC 327659	FUTURE 11 MILL SITE	93-637252				SEC21-T01N-R14E
AMC 327660	FUTURE 12 MILL SITE	93-637253				SEC21-T01N-R14E
AMC 327661	FUTURE 13 MILL SITE	93-637254				SEC21-T01N-R14E
AMC 327662	FUTURE 14 MILL SITE	93-637255				SEC21-T01N-R14E
AMC 327663	FUTURE 15 MILL SITE	93-637256				SEC21-T01N-R14E
AMC 327664	FUTURE 16 MILL SITE	93-637257				SEC21-T01N-R14E
AMC 327665	FUTURE 17 MILL SITE	93-637258				SEC21-T01N-R14E
AMC 327666	FUTURE 18 MILL SITE	93-637259				SEC21-T01N-R14E
AMC 327667	FUTURE 19 MILL SITE	93-637260				SEC21-T01N-R14E
AMC 327668	FUTURE 20 MILL SITE	93-637261				SEC21-T01N-R14E
AMC 327669	FUTURE 21 MILL SITE	93-637262				SEC21-T01N-R14E
AMC 327670	FUTURE 22 MILL SITE	93-637263				SEC21-T01N-R14E
AMC 327671	FUTURE 23 MILL SITE	93-637264				SEC21-T01N-R14E
AMC 327672	FUTURE 24 MILL SITE	93-637265				SEC21-T01N-R14E
✓ AMC 327673	FUTURE 25 MILL SITE	93-637266				SEC21-T01N-R14E

Date: 6/6/2011

RECEIVED

2011 AUG 10 P 2:31

RECEIVED

## EXHIBIT A

County: Gila

State: AZ

<u>BLM Serial #</u>	<u>Claim Name</u>	<u>Original Recording</u>		<u>Amended Recording</u>		<u>Location</u>
		<u>Recording #</u>	<u>Page #</u>	<u>Recording #</u>	<u>Page #</u>	
AMC 327674	FUTURE 26 MILL SITE	93-637267				SEC28-T01N-R14E
AMC 327675	FUTURE 27 MILL SITE	93-637268				SEC28-T01N-R14E
AMC 327676	FUTURE 28 MILL SITE	93-637269				SEC28-T01N-R14E
AMC 327677	FUTURE 29 MILL SITE	93-637270				SEC28-T01N-R14E
AMC 327678	FUTURE 30 MILL SITE	93-637271				SEC21-T01N-R14E
AMC 327679	FUTURE 31 MILL SITE	93-637272				SEC21-T01N-R14E
AMC 327680	FUTURE 32 MILL SITE	93-637273				SEC21-T01N-R14E
AMC 327681	FUTURE 33 MILL SITE	93-637274				SEC21-T01N-R14E
AMC 327682	FUTURE 34 MILL SITE	93-637275				SEC21-T01N-R14E
AMC 327683	FUTURE 35 MILL SITE	93-637276				SEC21-T01N-R14E
AMC 327684	FUTURE 36 MILL SITE	93-637277				SEC21-T01N-R14E
AMC 327685	FUTURE 37 MILL SITE	93-637278				SEC21-T01N-R14E
AMC 327686	FUTURE 38 MILL SITE	93-637279				SEC21-T01N-R14E
AMC 327687	FUTURE 39 MILL SITE	93-637280				SEC21-T01N-R14E
AMC 327688	FUTURE 40 MILL SITE	93-637281				SEC21-T01N-R14E
AMC 327689	FUTURE 41 MILL SITE	93-637282				SEC21-T01N-R14E
AMC 327690	FUTURE 42 MILL SITE	93-637283				SEC21-T01N-R14E
AMC 327691	FUTURE 43 MILL SITE	93-637284				SEC28-T01N-R14E
AMC 327692	FUTURE 44 MILL SITE	93-637285				SEC28-T01N-R14E
AMC 327693	FUTURE 45 MILL SITE	93-637286				SEC28-T01N-R14E
AMC 327694	FUTURE 46 MILL SITE	93-637287				SEC28-T01N-R14E
AMC 327695	FUTURE 47 MILL SITE	93-637288				SEC21-T01N-R14E
AMC 327696	FUTURE 48 MILL SITE	93-637289				SEC21-T01N-R14E
AMC 327697	FUTURE 49 MILL SITE	93-637290				SEC21-T01N-R14E
AMC 327698	FUTURE 50 MILL SITE	93-637291				SEC21-T01N-R14E
AMC 327699	FUTURE 51 MILL SITE	93-637292				SEC21-T01N-R14E
AMC 327700	FUTURE 52 MILL SITE	93-637293				SEC21-T01N-R14E
AMC 327701	FUTURE 53 MILL SITE	93-637294				SEC21-T01N-R14E
AMC 327702	FUTURE 54 MILL SITE	93-637295				SEC21-T01N-R14E
AMC 327703	FUTURE 55 MILL SITE	93-637296				SEC21-T01N-R14E
AMC 327704	FUTURE 56 MILL SITE	93-637297				SEC21-T01N-R14E
AMC 327705	FUTURE 57 MILL SITE	93-637298				SEC21-T01N-R14E
AMC 327706	FUTURE 58 MILL SITE	93-637299				SEC21-T01N-R14E
AMC 327707	FUTURE 59 MILL SITE	93-637300				SEC21-T01N-R14E
AMC 327708	FUTURE 60 MILL SITE	93-637301				SEC28-T01N-R14E
AMC 327709	FUTURE 61 MILL SITE	93-637302				SEC28-T01N-R14E
AMC 327710	FUTURE 62 MILL SITE	93-637303				SEC28-T01N-R14E
AMC 327711	FUTURE 63 MILL SITE	93-637304				SEC28-T01N-R14E

Date: 6/6/2011

Page 13

2011 AUG 10 P 2:31

RECEIVED  
LAND STATE OFFICE

19/52

## EXHIBIT A

County: Gila

State: AZ

Original Recording

Amended Recording

<u>BLM Serial #</u>	<u>Claim Name</u>	<u>Recording #</u>	<u>Page #</u>	<u>Recording #</u>	<u>Page #</u>	<u>Location</u>
AMC 327712	FUTURE 64 MILL SITE	93-637305				SEC21-T01N-R14E
AMC 327713	FUTURE 65 MILL SITE	93-637306				SEC21-T01N-R14E
AMC 327714	FUTURE 66 MILL SITE	93-637307				SEC21-T01N-R14E
AMC 327715	FUTURE 67 MILL SITE	93-637308				SEC21-T01N-R14E
AMC 327716	FUTURE 68 MILL SITE	93-637309				SEC21-T01N-R14E
AMC 327717	FUTURE 69 MILL SITE	93-637310				SEC21-T01N-R14E
AMC 327718	FUTURE 70 MILL SITE	93-637311				SEC21-T01N-R14E
AMC 327719	FUTURE 71 MILL SITE	93-637312				SEC21-T01N-R14E
AMC 327720	FUTURE 72 MILL SITE	93-637313				SEC21-T01N-R14E
AMC 327721	FUTURE 73 MILL SITE	93-637314				SEC21-T01N-R14E
AMC 327722	FUTURE 74 MILL SITE	93-637315				SEC21-T01N-R14E
AMC 327723	FUTURE 75 MILL SITE	93-637316				SEC21-T01N-R14E
AMC 327724	FUTURE 76 MILL SITE	93-637317				SEC21-T01N-R14E
AMC 327725	FUTURE 77 MILL SITE	93-637318				SEC28-T01N-R14E
AMC 327726	FUTURE 78 MILL SITE	93-637319				SEC28-T01N-R14E
AMC 327727	FUTURE 79 MILL SITE	93-637320				SEC28-T01N-R14E
AMC 327728	FUTURE 80 MILL SITE	93-637321				SEC28-T01N-R14E
AMC 327729	FUTURE 81 MILL SITE	93-637322				SEC21-T01N-R14E
AMC 327730	FUTURE 82 MILL SITE	93-637323				SEC21-T01N-R14E
AMC 327731	FUTURE 83 MILL SITE	93-637324				SEC21-T01N-R14E
AMC 327732	FUTURE 84 MILL SITE	93-637325				SEC21-T01N-R14E
AMC 327733	FUTURE 85 MILL SITE	93-637326				SEC21-T01N-R14E
AMC 327734	FUTURE 86 MILL SITE	93-637327				SEC21-T01N-R14E
AMC 327735	FUTURE 87 MILL SITE	93-637328				SEC21-T01N-R14E
AMC 327736	FUTURE 88 MILL SITE	93-637329				SEC21-T01N-R14E
AMC 327737	FUTURE 89 MILL SITE	93-637330				SEC21-T01N-R14E
AMC 327738	FUTURE 90 MILL SITE	93-637331				SEC21-T01N-R14E
AMC 327739	FUTURE 91 MILL SITE	93-637332				SEC21-T01N-R14E
AMC 327740	FUTURE 92 MILL SITE	93-637333				SEC21-T01N-R14E
AMC 327741	FUTURE 93 MILL SITE	93-637334				SEC21-T01N-R14E
AMC 327742	FUTURE 94 MILL SITE	93-637335				SEC28-T01N-R14E
AMC 327743	FUTURE 95 MILL SITE	93-637336				SEC28-T01N-R14E
AMC 327744	FUTURE 96 MILL SITE	93-637337				SEC28-T01N-R14E
AMC 327745	FUTURE 97 MILL SITE	93-637338				SEC28-T01N-R14E
AMC 327746	FUTURE 98 MILL SITE	93-637339				SEC21-T01N-R14E
AMC 327747	FUTURE 99 MILL SITE	93-637340				SEC21-T01N-R14E
AMC 327748	FUTURE 100 MILL SITE	93-637341				SEC21-T01N-R14E

Date: 6/6/2011

Page 14

RECEIVED

JUN 10 2 31

RECEIVED  
MILWAUKEE OFFICE

3/12

## EXHIBIT A

County: Gila

State: AZ

<u>BLM Serial #</u>	<u>Claim Name</u>	<u>Original Recording</u>		<u>Amended Recording</u>		<u>Location</u>
		<u>Recording #</u>	<u>Page #</u>	<u>Recording #</u>	<u>Page #</u>	
AMC 327749	FUTURE 101 MILL SITE	93-637342				SEC21-T01N-R14E
AMC 327750	FUTURE 102 MILL SITE	93-637343				SEC21-T01N-R14E
AMC 327751	FUTURE 103 MILL SITE	93-637344				SEC21-T01N-R14E
AMC 327752	FUTURE 104 MILL SITE	93-637345				SEC21-T01N-R14E
AMC 327753	FUTURE 105 MILL SITE	93-637346				SEC21-T01N-R14E
AMC 327755	FUTURE 107 MILL SITE	93-637348				SEC21-T01N-R14E
AMC 327756	FUTURE 108 MILL SITE	93-637349				SEC21-T01N-R14E
AMC 327757	FUTURE 109 MILL SITE	93-637350				SEC21-T01N-R14E
AMC 327758	FUTURE 110 MILL SITE	93-637351				SEC21-T01N-R14E
AMC 327759	FUTURE 111 MILL SITE	93-637352				SEC28-T01N-R14E
AMC 327760	FUTURE 112 MILL SITE	93-637353				SEC28-T01N-R14E
AMC 327761	FUTURE 113 MILL SITE	93-637354				SEC28-T01N-R14E
AMC 327762	FUTURE 114 MILL SITE	93-637355				SEC28-T01N-R14E
AMC 327763	FUTURE 115 MILL SITE	93-637356				SEC22-T01N-R14E
AMC 327764	FUTURE 116 MILL SITE	93-637357				SEC22-T01N-R14E
AMC 327765	FUTURE 117 MILL SITE	93-637358				SEC22-T01N-R14E
AMC 327766	FUTURE 118 MILL SITE	93-637359				SEC22-T01N-R14E
AMC 327767	FUTURE 119 MILL SITE	93-637360				SEC22-T01N-R14E
AMC 327768	FUTURE 120 MILL SITE	93-637361				SEC22-T01N-R14E
AMC 327769	FUTURE 121 MILL SITE	93-637362				SEC22-T01N-R14E
AMC 327770	FUTURE 122 MILL SITE	93-637363				SEC22-T01N-R14E
AMC 327771	FUTURE 123 MILL SITE	93-637364				SEC22-T01N-R14E
AMC 327772	FUTURE 124 MILL SITE	93-637365				SEC22-T01N-R14E
AMC 327773	FUTURE 125 MILL SITE	93-637366				SEC22-T01N-R14E

Date: 6/6/2011

Page 15

RECEIVED

2011 AUG 10 P. 2: 31

RECEIVED  
TULSA STATE OFFICE

25/52

## EXHIBIT A

County: Gila

State: AZ

BLM Serial #	Claim Name	Original Recording		Amended Recording		Location
		Recording #	Page #	Recording #	Page #	
AMC 327774	FUTURE 126 MILL SITE	93-637367				SEC22-T01N-R14E
AMC 327775	FUTURE 127 MILL SITE	93-637368				SEC22-T01N-R14E
AMC 327776	FUTURE 128 MILL SITE	93-637369				SEC27-T01N-R14E
AMC 327777	FUTURE 129 MILL SITE	93-637370				SEC27-T01N-R14E
AMC 327778	FUTURE 130 MILL SITE	93-637371				SEC27-T01N-R14E
AMC 327779	FUTURE 131 MILL SITE	93-637372				SEC27-T01N-R14E
AMC 327780	FUTURE 132 MILL SITE	93-637373				SEC22-T01N-R14E
AMC 327781	FUTURE 133 MILL SITE	93-637374				SEC22-T01N-R14E
AMC 327782	FUTURE 134 MILL SITE	93-637375				SEC22-T01N-R14E
AMC 327783	FUTURE 135 MILL SITE	93-637376				SEC22-T01N-R14E
AMC 327784	FUTURE 136 MILL SITE	93-637377				SEC22-T01N-R14E
AMC 327785	FUTURE 137 MILL SITE	93-637378				SEC22-T01N-R14E
AMC 327786	FUTURE 138 MILL SITE	93-637379				SEC22-T01N-R14E
AMC 327787	FUTURE 139 MILL SITE	93-637380				SEC22-T01N-R14E
AMC 327788	FUTURE 140 MILL SITE	93-637381				SEC22-T01N-R14E
AMC 327789	FUTURE 141 MILL SITE	93-637382				SEC22-T01N-R14E
AMC 327790	FUTURE 142 MILL SITE	93-637383				SEC22-T01N-R14E
AMC 327791	FUTURE 143 MILL SITE	93-637384				SEC22-T01N-R14E
AMC 327792	FUTURE 144 MILL SITE	93-637385				SEC22-T01N-R14E
AMC 327793	FUTURE 145 MILL SITE	93-637386				SEC27-T01N-R14E
AMC 327794	FUTURE 146 MILL SITE	93-637387				SEC27-T01N-R14E
AMC 327795	FUTURE 147 MILL SITE	93-637388				SEC27-T01N-R14E
AMC 327796	FUTURE 148 MILL SITE	93-637389				SEC27-T01N-R14E
AMC 327797	FUTURE 149 MILL SITE	93-637390				SEC22-T01N-R14E

Date: 6/6/2011

Page 16

RECEIVED  
 2011 AUG 10 P 2:31  
 PHOENIX, ARIZONA

RECEIVED  
 PHOENIX STATE OFFICE

24/52

## EXHIBIT A

County: Gila

State: AZ

<u>BLM Serial #</u>	<u>Claim Name</u>	<u>Original Recording</u>		<u>Amended Recording</u>		<u>Location</u>
		<u>Recording #</u>	<u>Page #</u>	<u>Recording #</u>	<u>Page #</u>	
AMC 327798	FUTURE 150 MILL SITE	93-637391				SEC22-T01N-R14E
AMC 327799	FUTURE 151 MILL SITE	93-637392				SEC22-T01N-R14E
AMC 327800	FUTURE 152 MILL SITE	93-637393				SEC22-T01N-R14E
AMC 327801	FUTURE 153 MILL SITE	93-637394				SEC22-T01N-R14E
AMC 327802	FUTURE 154 MILL SITE	93-637395				SEC22-T01N-R14E
AMC 327803	FUTURE 155 MILL SITE	93-637396				SEC22-T01N-R14E
AMC 327804	FUTURE 156 MILL SITE	93-637397				SEC22-T01N-R14E
AMC 327805	FUTURE 157 MILL SITE	93-637398				SEC22-T01N-R14E
AMC 327810	FUTURE 162 MILL SITE	93-637403				SEC27-T01N-R14E
AMC 327811	FUTURE 163 MILL SITE	93-637404				SEC27-T01N-R14E
AMC 327812	FUTURE 164 MILL SITE	93-637405				SEC27-T01N-R14E
AMC 327813	FUTURE 165 MILL SITE	93-637406				SEC27-T01N-R14E
AMC 327814	FUTURE 166 MILL SITE	93-637407				SEC22-T01N-R14E
AMC 327815	FUTURE 167 MILL SITE	93-637408				SEC22-T01N-R14E
AMC 327816	FUTURE 168 MILL SITE	93-637409				SEC22-T01N-R14E
AMC 327817	FUTURE 169 MILL SITE	93-637410				SEC22-T01N-R14E
AMC 327818	FUTURE 170 MILL SITE	93-637411				SEC22-T01N-R14E
AMC 327819	FUTURE 171 MILL SITE	93-637412				SEC22-T01N-R14E
AMC 327820	FUTURE 172 MILL SITE	93-637413				SEC22-T01N-R14E
AMC 327821	FUTURE 173 MILL SITE	93-637414				SEC22-T01N-R14E
AMC 327822	FUTURE 174 MILL SITE	93-637415				SEC22-T01N-R14E
AMC 327827	FUTURE 179 MILL SITE	93-637420				SEC27-T01N-R14E
AMC 327828	FUTURE 180 MILL SITE	93-637421				SEC27-T01N-R14E
AMC 327829	FUTURE 181 MILL SITE	93-637422				SEC27-T01N-R14E

Date: 6/6/2011

Page 17

RECEIVED

2011 AUG 10 P 2:31

RECEIVED

24/52

## EXHIBIT A

County: Gila

State: AZ

BLM Serial #	Claim Name	Original Recording		Amended Recording		Location
		Recording #	Page #	Recording #	Page #	
AMC 327830	FUTURE 182 MILL SITE	93-637423				SEC27-T01N-R14E
AMC 327831	FUTURE 183 MILL SITE	93-637424				SEC22-T01N-R14E
AMC 327832	FUTURE 184 MILL SITE	93-637425				SEC22-T01N-R14E
AMC 327833	FUTURE 185 MILL SITE	93-637426				SEC22-T01N-R14E
AMC 327834	FUTURE 186 MILL SITE	93-637427				SEC22-T01N-R14E
AMC 327835	FUTURE 187 MILL SITE	93-637428				SEC22-T01N-R14E
AMC 327836	FUTURE 188 MILL SITE	93-637429				SEC22-T01N-R14E
AMC 327837	FUTURE 189 MILL SITE	93-637430				SEC22-T01N-R14E
AMC 327838	FUTURE 190 MILL SITE	93-637431				SEC22-T01N-R14E
AMC 327839	FUTURE 191 MILL SITE	93-637432				SEC22-T01N-R14E
AMC 327840	FUTURE 192 MILL SITE	93-637433				SEC22-T01N-R14E
AMC 327841	FUTURE 193 MILL SITE	93-637434				SEC22-T01N-R14E
AMC 327843	FUTURE 195 MILL SITE	93-637436				SEC22-T01N-R14E
AMC 327844	FUTURE 196 MILL SITE	93-637437				SEC27-T01N-R14E
AMC 327845	FUTURE 197 MILL SITE	93-637438				SEC27-T01N-R14E
AMC 327846	FUTURE 198 MILL SITE	93-637439				SEC27-T01N-R14E
AMC 327847	FUTURE 199 MILL SITE	93-637440				SEC27-T01N-R14E
AMC 327848	FUTURE 200 MILL SITE	93-637441				SEC28-T01N-R14E
AMC 327849	FUTURE 201 MILL SITE	93-637442				SEC28-T01N-R14E
AMC 327850	FUTURE 202 MILL SITE	93-637443				SEC27-T01N-R14E
AMC 327851	FUTURE 203 MILL SITE	93-637444				SEC27-T01N-R14E
AMC 327852	FUTURE 204 MILL SITE	93-637445				SEC27-T01N-R14E
AMC 327854	FUTURE 206 MILL SITE	93-637447				SEC27-T01N-R14E
AMC 327855	FUTURE 207 MILL SITE	93-637448				SEC27-T01N-R14E
AMC 330826	CMC-OX 015	94-647102				SEC02-T01S-R14E

Date: 6/6/2011

RECEIVED  
 LAND STATE OFFICE  
 PHOENIX, ARIZONA  
 2011 JUN 10 P 2:31

15/2



## EXHIBIT A

County: Gila

State: AZ

BLM Serial #	Claim Name	Original Recording		Amended Recording		Location
		Recording #	Page #	Recording #	Page #	
AMC 330834	CMC-OX 023	94-647110				SEC02-T01S-R14E
AMC 333430	QUARTZ SITE 102	95-660238				SEC21-T01N-R14E
AMC 333431	QUARTZ SITE 103	95-660239				SEC21-T01N-R14E
AMC 333432	QUARTZ SITE 104	95-660240				SEC21-T01N-R14E
AMC 333433	QUARTZ SITE 105	95-660241				SEC21-T01N-R14E
AMC 333434	QUARTZ SITE 106	95-660242				SEC21-T01N-R14E
AMC 333435	QUARTZ SITE 107	95-660243				SEC21-T01N-R14E
AMC 333436	QUARTZ SITE 108	95-660244				SEC20-T01N-R14E
AMC 333437	QUARTZ SITE 109	95-660245				SEC20-T01N-R14E
AMC 333438	QUARTZ SITE 121	95-660256				SEC16-T01N-R14E
AMC 333443	QUARTZ SITE 126	95-660261				SEC16-T01N-R14E
AMC 333444	QUARTZ SITE 127	95-660262				SEC16-T01N-R14E
AMC 406829	FMB #1	2011-003837				SEC10-T01N-R14E
AMC 406830	FMB #2	2011-003838				SEC10-T01N-R14E
AMC 406831	FMB #3	2011-003839				SEC10-T01N-R14E
AMC 406832	FMB #4	2011-003840				SEC10-T01N-R14E
AMC 406833	FMB #5	2011-003841				SEC10-T01N-R14E
AMC 406834	FMB #6	2011-003842				SEC10-T01N-R14E
AMC 406835	FMB #7	2011-003843				SEC10-T01N-R14E
AMC 406836	FMB #8	2011-003844				SEC10-T01N-R14E
<b>No. Of Claims</b>	635					

52

Date: 6/6/2011

Page 19

PHOENIX, ARIZONA

2011 JUN 10 P 2:31

RECEIVED  
BLM STATE OFFICE

United States Department of the Interior  
 Bureau of Land Management  
 LANDS/RECREATION & PLANNING  
 ONE N CENTRAL AVE  
 PHOENIX, AZ 85004 -2203  
 Phone: 602-417-9200

Receipt

No: 2401692

Transaction #: 2476893		<b>ENTERED INTO COMPUTER</b>
Date of Transaction: 08/10/2011		
CUSTOMER:		
FREEPORT MCMORAN COPPER GOLD ONE N CENTRAL #800 PHOENIX, AZ 85004 US		AUG 11 2011 <i>JB</i>

LINE #	QTY	DESCRIPTION	REMARKS	UNIT PRICE	TOTAL
1	1.00	LOCATABLE MINERALS / MINING CLAIMS-NOT NEW-UNADJUD, ONE AUTH NO. ONLY / MINING CLAIM MONEY RECEIVED CASES: AMC35795/\$88900.00	MAINT (635) 2012	- n/a -	88900.00
<b>TOTAL:</b>					<b>\$88,900.00</b>

PAYMENT INFORMATION					
1	AMOUNT:	88900.00	POSTMARKED:	N/A	
	TYPE:	CHECK	RECEIVED:	08/10/2011	
	CHECK NO:	0000724596			
	NAME:	FREEPORT MCMORAN COPPER GOLD ONE N CENTRAL #800 PHOENIX AZ 85004 US			

REMARKS

This receipt was generated by the automated BLM Collections and Billing System and is a paper representation of a portion of the official electronic record contained therein.



333 North Central Avenue, Phoenix, AZ 85004 ♦ (602) 366-8152 ♦ Fax (602) 366-7305

9/7/2010  
Amc 330826  
Amc 333428

Amc 52072  
Amc 97784  
Amc 131760  
Amc 265777  
Amc 293003

Amc 35792  
Amc 39092  
Amc 48023  
Amc 49212  
Amc 50970

CERTIFIED MAIL - RETURN RECEIPT REQUESTED

Bureau of Land Management  
U.S. Department of the Interior  
Arizona State Office  
One North Central Avenue  
Phoenix, Arizona 85004  
Attn: Mining Claims Section

Amc 299053  
Amc 303011  
Amc 308180  
Amc 309608  
Amc 312258  
Amc 327648

RECEIVED  
BLM AZ STATE OFFICE  
2009 SEP 17 P 2:34  
PHOENIX, ARIZONA

NOTICE OF TRANSFER OF INTEREST - MINING CLAIMS

TO WHOM IT MAY CONCERN:

Pursuant to 43 C.F.R. § 3833.3, notice is hereby given that an interest in the mining claims and/or mill sites described on Exhibit A attached hereto was transferred by name change on December 28, 1999, from Cyprus Miami Mining Corporation to:

Phelps Dodge Miami, Inc.  
333 North Central Avenue  
Phoenix, AZ 85004

The mining claims and/or mill sites subject to this transfer are described on Exhibit A, attached hereto and by this reference incorporated herein.

Enclosed is our check payable to the Department of the Interior-Bureau of Land Management in payment of the service charge of \$10 per claim or site, for a total of \$6,270.

Also enclosed is a copy of the Amended Articles of Incorporation which has been filed with the State of Delaware on 12/28/1999.

Freeport-McMoRan Corporation

By Donald A. Steward  
Its Property Manager

ENTER HERE

10/6/10 AT



One North Central Avenue, Phoenix, AZ 85004 • (602) 366-8100

S. David Colton  
Senior Vice President,  
General Counsel and Secretary

RECEIVED  
PLH/AZ STATE OFFICE  
2001 SEP 17 P 2: 34  
PHOENIX, ARIZONA


### CERTIFICATE OF THE SECRETARY OF PHELPS DODGE MIAMI, INC.

I, S. David Colton, do hereby certify that I am the duly appointed and qualified Secretary of Phelps Dodge Miami, Inc., a Delaware corporation (the "Corporation"), and that as such I am authorized to execute this certificate on behalf of the Corporation.

I further certify that attached hereto as Exhibit A is a true and correct copy of the Certificate of Amendment of Cyprus Miami Mining Corporation, dated December 28<sup>th</sup>, 1999, whereby the Corporation changed its name to Phelps Dodge Miami, Inc.

IN WITNESS WHEREOF, I have hereunto signed my name this 29<sup>th</sup> day of November, 2001.

By   
S. David Colton  
Secretary



STATE OF ARIZONA )  
                                ) ss.  
County of Maricopa )

On this 29th day of November, 2001, before me personally appeared S. David Colton, known to be the Secretary of Phelps Dodge Miami, Inc. who swore to the validity of and executed the above Certificate in my presence.



Notary Public in and for the State  
of Arizona, residing in Glendale, AZ


DATE

DATE

Office of the Secretary of State

I, EDWARD J. FREEL, SECRETARY OF STATE OF THE STATE OF DELAWARE, DO HEREBY CERTIFY THE ATTACHED IS A TRUE AND CORRECT COPY OF THE CERTIFICATE OF AMENDMENT OF "CYPRUS MIAMI MINING CORPORATION", CHANGING THE NAME FROM "CYPRUS MIAMI MINING CORPORATION" TO "PHILIPS DODGE MIAMI INC." FILED IN THIS OFFICE ON THE TWENTY EIGHTH DAY OF DECEMBER, A.D. 1997 AT 6 O'CLOCK P.M.

A TRUE COPY OF THIS CERTIFICATE HAS BEEN FORWARDED TO THE NEW CASTLE COUNTY



RECEIVED  
BLM AZ STATE OFFICE  
2000 SEP 17 P 2:34  
PHOENIX, ARIZONA

FILE: 12/03/2001 TIME: 05:18 PAGE # : 0003 OF 0004 BY: CYPRIUS MIAMI MINING CORP FEE #: 2001 18394



*Edward J. Freel*

Edward J. Freel, Secretary of State

2162896 8100

991567492

AUTHENTICATION: 0178509

DATE: 01-04-00

CERTIFICATE OF AMENDMENT  
OF  
CERTIFICATE OF INCORPORATION

RECEIVED  
BULKAZ SITE OFFICE  
2000 SEP 17 P 2:34  
MIAMI, FLORIDA

CYPRUS MIAMI MINING CORPORATION, a corporation organized and existing under and by virtue of the General Corporation Law of the State of Delaware,

DOES HEREBY CERTIFY:

FIRST: That the Board of Directors of said corporation, by the unanimous written consent of its members, filed with the minutes of the Board, adopted a resolution proposing and declaring advisable the following amendment to the Certificate of Incorporation of said corporation:

RESOLVED, that the Certificate of Incorporation of Cyprus Miami Mining Corporation be amended by changing the First Article thereof so that, as amended, said Article shall be and read as follows:


"1. The name of the Corporation is Phelps Dodge Miami, Inc."

SECOND: That in lieu of a meeting and vote of stockholders, the stockholders have given unanimous written consent to said amendment in accordance with the provisions of Section 228 of the General Corporation Law of the State of Delaware.

THIRD: That the aforesaid amendment was duly adopted in accordance with the applicable provisions of Sections 242 and 228 of the General Corporation Law of the State of Delaware.

FOURTH: That this Certificate of Amendment of the Certificate of Incorporation shall be effective on January 1, 2000.

IN WITNESS WHEREOF, said CYPRUS MIAMI MINING CORPORATION has caused this certificate to be signed by S. David Colton, its Senior Vice President and General Counsel, this 28th day of December, 1999.

  
Senior Vice President & General Counsel

DATE: 12/05/2001 TIME: 03:10 PAGE # : 0004 OF 0004 FEE # : 2001 18594

EXHIBIT "A"

Miami Unpatented Mining Claims

The following described unpatented mining claims situated in Gila County, Arizona, the names of which, the books and pages of the recording of the location notices of which (which notices are of record in the Office of the Gila County Recorder) and the Bureau of Land Management (BLM) serial numbers of which, are set forth opposite the names of the respective claims, as follows:

ID	Claim Name	BLM Serial #	Sec/Twp/Range	Recording Type	Document No.	Number Type	Page No.
1	QUARTZ SITE NO. 4 (A)	AMC 035795	SEC21-T01N-R14E	Document	466	Page	188
2	QUARTZ SITE NO. 5 (A)	AMC 035796	SEC21-T01N-R14E	Document	466	Page	187
3	QUARTZ SITE NO. 6 (A)	AMC 035797	SEC21-T01N-R14E	Document	466	Page	186
4	QUARTZ SITE NO. 7 (A)	AMC 035798	SEC21-T01N-R14E	Document	466	Page	185
5	QUARTZ SITE NO. 8 (A)	AMC 035799	SEC21-T01N-R14E	Document	466	Page	184
6	QUARTZ SITE NO. 11(A)	AMC 035802	SEC21-T01N-R14E	Document	466	Page	181
7	QUARTZ SITE NO. 12(A)	AMC 035803	SEC21-T01N-R14E	Document	466	Page	180
8	QUARTZ SITE NO. 13(A)	AMC 035804	SEC21-T01N-R14E	Document	466	Page	179
9	QUARTZ SITE NO. 14(A)	AMC 035805	SEC21-T01N-R14E	Document	466	Page	178
10	QUARTZ SITE #25 (A)	AMC 035817	SEC22-T01N-R14E	Document	466	Page	220
11	QUARTZ SITE #26 (A)	AMC 035818	SEC22-T01N-R14E	Document	466	Page	221
12	QUARTZ SITE #27 (A)	AMC 035819	SEC22-T01N-R14E	Document	466	Page	166
13	HARDROCK NO. 1 (A)	AMC 035822	SEC15-T01N-R14E	Document	466	Page	200
14	HARDROCK NO. 2 (A)	AMC 035823	SEC15-T01N-R14E	Document	466	Page	193
15	MOONLIGHT (A)	AMC 035826	SEC21-T01N-R14E	Document	466	Page	196
16	BLACK OAK (A)	AMC 035827	SEC21-T01N-R14E	Document	466	Page	199
17	BLACK OAK NO. 2 (A)	AMC 035828	SEC21-T01N-R14E	Document	466	Page	198
18	BLACK OAK NO. 3 (A)	AMC 035829	SEC22-T01N-R14E	Document	466	Page	197
19	PINTO COPPER FRACTION (A)	AMC 035837	SEC28-T01N-R14E	Document	466	Page	204
20	PINTO COPPER NO. 1 (A)	AMC 035838	SEC27-T01N-R14E	Document	466	Page	210
21	PINTO COPPER NO. 2 (A)	AMC 035839	SEC27-T01N-R14E	Document	466	Page	211
22	PINTO COPPER NO. 3 (A)	AMC 035840	SEC27-T01N-R14E	Document	466	Page	212
23	PINTO COPPER NO. 4 (A)	AMC 035841	SEC27-T01N-R14E	Document	466	Page	213
24	PINTO COPPER NO. 5 (A)	AMC 035842	SEC27-T01N-R14E	Document	466	Page	214

PHOENIX, ARIZONA  
 RECEIVED  
 BLM AZ STATE OFFICE  
 2017 SEP 17 PM 2:34

24/1/17

total 627/100

035842 R14E

25	PINTO COPPER NO. 6 (A)	AMC 035843	SEC28-T01N- R14E	Document	466	Page	219
26	PINTO COPPER NO. 7 (A)	AMC 035844	SEC28-T01N- R14E	Document	466	Page	222
27	PINTO COPPER NO. 8 (A)	AMC 035845	SEC28-T01N- R14E	Document	466	Page	223
28	PINTO COPPER NO. 9 (A)	AMC 035846	SEC28-T01N- R14E	Document	466	Page	205
29	PINTO COPPER NO. 10 (A)	AMC 035847	SEC28-T01N- R14E	Document	466	Page	206
30	PINTO COPPER NO. 11 (A)	AMC 035848	SEC28-T01N- R14E	Document	466	Page	207
31	PINTO COPPER NO. 12 (A)	AMC 035849	SEC28-T01N- R14E	Document	466	Page	208
32	PINTO COPPER NO. 13 (A)	AMC 035850	SEC28-T01N- R14E	Document	466	Page	209
33	KAY 1	AMC 039092	SEC15-T01N- R14E	Document	262	Page	305
34	KAY 2	AMC 039093	SEC15-T01N- R14E	Document	262	Page	306
35	KAY 3	AMC 039094	SEC15-T01N- R14E	Document	262	Page	307
36	KAY 4	AMC 039095	SEC15-T01N- R14E	Document	262	Page	308
37	KAY 5	AMC 039096	SEC15-T01N- R14E	Document	262	Page	309
38	KAY 6	AMC 039097	SEC15-T01N- R14E	Document	262	Page	310
39	KAY 7	AMC 039098	SEC15-T01N- R14E	Document	262	Page	311
40	KAY 8	AMC 039099	SEC15-T01N- R14E	Document	262	Page	312
41	KAY 9	AMC 039100	SEC15-T01N- R14E	Document	262	Page	313
42	KAY 10	AMC 039101	SEC15-T01N- R14E	Document	262	Page	314
43	KAY 11	AMC 039102	SEC15-T01N- R14E	Document	262	Page	315
44	KAY 12	AMC 039103	SEC15-T01N- R14E	Document	262	Page	316
45	KAY 13	AMC 039104	SEC15-T01N- R14E	Document	262	Page	317
46	KAY 14	AMC 039105	SEC15-T01N- R14E	Document	262	Page	318
47	KAY 15	AMC 039106	SEC15-T01N- R14E	Document	262	Page	319
48	KAY 16	AMC 039107	SEC15-T01N- R14E	Document	262	Page	320
49	KAY 17	AMC 039108	SEC22-T01N- R14E	Document	262	Page	321
50	KAY 18	AMC 039109	SEC21-T01N- R14E	Document	262	Page	322
51	KAY 19	AMC 039110	SEC22-T01N- R14E	Document	262	Page	323
52	KAY 20	AMC 039111	SEC21-T01N- R14E	Document	262	Page	324
53	KAY 21	AMC 039112	SEC22-T01N- R14E	Document	262	Page	325
54	KAY 22	AMC 039113	SEC21-T01N- R14E	Document	262	Page	326
55	KAY 23	AMC 039114	SEC22-T01N- R14E	Document	262	Page	327

PHOENIX, ARIZONA

RECEIVED  
PHOENIX STATE OFFICE  
2009 SEP 17 P 2:34

21/50



56	KAY 50	AMC 039137	SEC14-T01N- R14E	Document	262	Page	352
57	KAY 51	AMC 039138	SEC14-T01N- R14E	Document	262	Page	353
58	KAY 57	AMC 039144	SEC10-T01N- R14E	Document	262	Page	359
59	KAY 58	AMC 039145	SEC09-T01N- R14E	Document	262	Page	360
60	KAY 81	AMC 039162	SEC15-T01N- R14E	Document	264	Page	328
61	KAY 82	AMC 039163	SEC15-T01N- R14E	Document	264	Page	329
62	KAY 85	AMC 039165	SEC22-T01N- R14E	Document	262	Page	373
63	KAY 86	AMC 039166	SEC22-T01N- R14E	Document	262	Page	374
64	KAY 87	AMC 039167	SEC15-T01N- R14E	Document	262	Page	375
65	KAY 88	AMC 039168	SEC22-T01N- R14E	Document	262	Page	376
66	KAY 89	AMC 039169	SEC15-T01N- R14E	Document	262	Page	377
67	KAY 90	AMC 039170	SEC15-T01N- R14E	Document	262	Page	378
68	KAY 91	AMC 039171	SEC15-T01N- R14E	Document	262	Page	379
69	KAY 92	AMC 039172	SEC15-T01N- R14E	Document	262	Page	380
70	KAY 93	AMC 039173	SEC15-T01N- R14E	Document	262	Page	381
71	KAY 94	AMC 039174	SEC15-T01N- R14E	Document	262	Page	382
72	KAY 95	AMC 039175	SEC15-T01N- R14E	Document	262	Page	383
73	KAY 96	AMC 039176	SEC15-T01N- R14E	Document	262	Page	384
74	KAY 97	AMC 039177	SEC15-T01N- R14E	Document	262	Page	385
75	KAY 98	AMC 039178	SEC15-T01N- R14E	Document	262	Page	386
76	KAY 99	AMC 039179	SEC15-T01N- R14E	Document	262	Page	387
77	KAY 100	AMC 039180	SEC15-T01N- R14E	Document	262	Page	388
78	KAY 101	AMC 039181	SEC15-T01N- R14E	Document	262	Page	389
79	KAY 102	AMC 039182	SEC15-T01N- R14E	Document	262	Page	390
80	KAY 103	AMC 039183	SEC15-T01N- R14E	Document	262	Page	391
81	KAY 104	AMC 039184	SEC15-T01N- R14E	Document	262	Page	392
82	KAY 108	AMC 039185	SEC09-T01N- R14E	Document	262	Page	396
83	KAY 109	AMC 039186	SEC22-T01N- R14E	Document	270	Page	267
84	KAY 110	AMC 039187	SEC21-T01N- R14E	Document	270	Page	268
85	KAY 111	AMC 039188	SEC22-T01N- R14E	Document	270	Page	269
86	KAY 112	AMC 039189	SEC21-T01N- R14E	Document	270	Page	270

PHOENIX, ARIZONA

RECEIVED  
BLM AZ STATE OFFICE  
2008 SEP 17  
2:34 PM

31/50

R14E

87	KAY 113	AMC 39190	SEC22-T01N- R14E	Document	270	Page	271
88	KAY 114	AMC 039191	SEC22-T01N- R14E	Document	270	Page	272
89	DESERTER	AMC 048124	SEC22-T01N- R14E	Book	20	Page	16
90	CHIEF #3	AMC 048125	SEC22-T01N- R14E	Book	25	Page	79
91	CHIEF #4	AMC 048126	SEC22-T01N- R14E	Book	25	Page	80
92	CHIEF #5	AMC 048127	SEC22-T01N- R14E	Book	25	Page	81
93	CHIEF #6	AMC 048128	SEC22-T01N- R14E	Book	25	Page	82
94	RESCUE MILL	AMC 048129	SEC16-T01N- R15E	Document	270	Page	576
95	IL 75	AMC 049306	SEC35-T01N- R14E	Document	216	Page	443
96	IL 77	AMC 049308	SEC35-T01N- R14E	Document	216	Page	445
97	IL 81	AMC 049312	SEC35-T01N- R14E	Document	216	Page	449
98	IL 82	AMC 049313	SEC35-T01N- R14E	Document	216	Page	450
99	IL 88	AMC 049314	SEC03-T01S- R14E	Document	216	Page	516
100	IL 90	AMC 049316	SEC03-T01S- R14E	Document	216	Page	518
101	IL 92	AMC 049318	SEC03-T01S- R14E	Document	216	Page	520
102	IL 93	AMC 049319	SEC03-T01S- R14E	Document	216	Page	521
103	IL 94	AMC 049320	SEC03-T01S- R14E	Document	216	Page	522
104	IL 103	AMC 049329	SEC03-T01S- R14E	Document	216	Page	531
105	IL 108	AMC 049332	SEC03-T01S- R14E	Document	216	Page	536
106	IL 109	AMC 049333	SEC03-T01S- R14E	Document	216	Page	537
107	IL 110	AMC 049334	SEC03-T01S- R14E	Document	216	Page	538
108	IL 111	AMC 049335	SEC03-T01S- R14E	Document	216	Page	539
109	IL 112	AMC 049336	SEC03-T01S- R14E	Document	216	Page	540
110	IL 113	AMC 049337	SEC03-T01S- R14E	Document	216	Page	541
111	IL 114	AMC 049338	SEC03-T01S- R14E	Document	216	Page	542
112	IL 115	AMC 049339	SEC03-T01S- R14E	Document	216	Page	543
113	IL 116	AMC 049340	SEC03-T01S- R14E	Document	216	Page	544
114	IL 117	AMC 049341	SEC03-T01S- R14E	Document	216	Page	545
115	IL 118	AMC 049342	SEC03-T01S- R14E	Document	216	Page	546
116	IL 119	AMC 049343	SEC03-T01S- R14E	Document	216	Page	547
117	IL 120	AMC 049344	SEC33-T01N- R14E	Document	216	Page	550



PHOENIX, ARIZONA

RECEIVED  
 FILM AZ STATE OFFICE  
 2008 SEP 1 PM 2:34

31/50

118	IL 121	AMC 049345	SEC33-T01N-R14E	Document 216	Page 551
119	IL 122	AMC 049346	SEC33-T01N-R14E	Document 216	Page 552
120	IL 123	AMC 049347	SEC33-T01N-R14E	Document 216	Page 553
121	IL 124	AMC 049348	SEC33-T01N-R14E	Document 216	Page 554
122	IL 125	AMC 049349	SEC33-T01N-R14E	Document 216	Page 555
123	IL 126	AMC 049350	SEC33-T01N-R14E	Document 216	Page 556
124	IL 127	AMC 049351	SEC33-T01N-R14E	Document 216	Page 557
125	IL 128	AMC 049352	SEC33-T01N-R14E	Document 216	Page 558
126	IL 129	AMC 049353	SEC33-T01N-R14E	Document 216	Page 559
127	IL 130	AMC 049354	SEC33-T01N-R14E	Document 216	Page 560
128	IL 131	AMC 049355	SEC33-T01N-R14E	Document 216	Page 561
129	IL 132	AMC 049356	SEC33-T01N-R14E	Document 216	Page 562
130	IL 133	AMC 049357	SEC33-T01N-R14E	Document 216	Page 563
131	IL 134	AMC 049358	SEC33-T01N-R14E	Document 216	Page 564
132	IL 135	AMC 049359	SEC33-T01N-R14E	Document 216	Page 565
133	IL 136	AMC 049360	SEC33-T01N-R14E	Document 216	Page 566
134	IL 137	AMC 049361	SEC33-T01N-R14E	Document 216	Page 567
135	IL 138	AMC 049362	SEC33-T01N-R14E	Document 216	Page 568
136	IL 139	AMC 049363	SEC33-T01N-R14E	Document 216	Page 569
137	IL 143	AMC 049364	SEC33-T01N-R14E	Document 216	Page 573
138	IL 144	AMC 049365	SEC33-T01N-R14E	Document 216	Page 574
139	IL 145	AMC 049366	SEC33-T01N-R14E	Document 216	Page 575
140	IL 146	AMC 049367	SEC33-T01N-R14E	Document 216	Page 576
141	IL 147	AMC 049368	SEC33-T01N-R14E	Document 216	Page 577
142	IL 152	AMC 049373	SEC33-T01N-R14E	Document 216	Page 581
143	IL 154	AMC 049375	SEC33-T01N-R14E	Document 216	Page 583
144	IL 155	AMC 049376	SEC33-T01N-R14E	Document 216	Page 584
145	IL 156	AMC 049377	SEC33-T01N-R14E	Document 216	Page 585
146	IL 157	AMC 049378	SEC33-T01N-R14E	Document 216	Page 586
147	IL 158	AMC 049379	SEC33-T01N-R14E	Document 216	Page 587
148	IL 159	AMC 049380	SEC33-T01N-R14E	Document 216	Page 588

PHOENIX, ARIZONA

RECEIVED  
 BLM AZ STATE OFFICE  
 2011 SEP 17 PM 2:34

31/62

149	IL 160	AMC 049381	SEC33-T01N- R14E	Document	216	Page	589
150	IL 161	AMC 049382	SEC33-T01N- R14E	Document	216	Page	590
151	IL 162	AMC 049383	SEC33-T01N- R14E	Document	216	Page	591
152	IL 168	AMC 049385	SEC33-T01N- R14E	Document	216	Page	597
153	IL 200	AMC 049409	SEC03-T01S- R14E	Document	216	Page	548
154	IL 201	AMC 049410	SEC04-T01S- R14E	Document	216	Page	549
155	IL 202	AMC 049411	SEC04-T01S- R14E	Document	230	Page	605
156	IL 203	AMC 049412	SEC04-T01S- R14E	Document	230	Page	606
157	IL 204	AMC 049413	SEC04-T01S- R14E	Document	230	Page	607
158	IL 205	AMC 049414	SEC03-T01S- R14E	Document	230	Page	608
159	IL 206	AMC 049415	SEC04-T01S- R14E	Document	230	Page	609
160	IL 207	AMC 049416	SEC04-T01S- R14E	Document	230	Page	610
161	IL 208	AMC 049417	SEC04-T01S- R14E	Document	230	Page	611
162	IL 209	AMC 049418	SEC04-T01S- R14E	Document	230	Page	612
163	IL 210	AMC 049419	SEC33-T01N- R14E	Document	230	Page	613
164	IL 211	AMC 049420	SEC33-T01N- R14E	Document	230	Page	614
165	IL 212	AMC 049421	SEC33-T01N- R14E	Document	230	Page	615
166	IL 213	AMC 049422	SEC33-T01N- R14E	Document	230	Page	616
167	IL 214	AMC 049423	SEC33-T01N- R14E	Document	230	Page	617
168	IL 215	AMC 049424	SEC33-T01N- R14E	Document	230	Page	618
169	IL 216	AMC 049425	SEC33-T01N- R14E	Document	230	Page	619
170	IL 217	AMC 049426	SEC33-T01N- R14E	Document	230	Page	620
171	IL 218	AMC 049427	SEC04-T01S- R14E	Document	230	Page	621
172	IL 219	AMC 049428	SEC04-T01S- R14E	Document	230	Page	622
173	IL 304	AMC 049429	SEC03-T01S- R14E	Document	299	Page	216
174	IL 305	AMC 049430	SEC03-T01S- R14E	Document	299	Page	217
175	IL 306	AMC 049431	SEC03-T01S- R14E	Document	299	Page	218
176	IL 307	AMC 049432	SEC03-T01S- R14E	Document	299	Page	219
177	IL 308	AMC 049433	SEC03-T01S- R14E	Document	299	Page	220
178	IL 309	AMC 049434	SEC04-T01S- R14E	Document	299	Page	221
179	IL 311	AMC 049436	SEC33-T01N- R14E	Document	305	Page	415

PHOENIX, ARIZONA

RECEIVED  
PLM AZ STATE OFFICE  
2010 SEP 17  
2:34

31/50

180 IL 312  
 181 IL 313  
 182 RIDGE 15  
 183 RALSTON 15  
 184 RALSTON 16  
 185 RALSTON 17  
 186 RALSTON 25  
 187 RALSTON 26  
 188 RALSTON 27  
 189 RALSTON 28  
 190 RALSTON 29  
 191 RALSTON 30  
 192 RALSTON 31  
 193 RALSTON 37  
 194 RALSTON 38  
 195 RALSTON 39  
 196 RALSTON 40  
 197 RALSTON 41  
 198 RALSTON 42  
 199 RALSTON 43  
 200 RALSTON 50  
 201 RALSTON 51  
 202 RALSTON 52  
 203 RALSTON 63  
 204 RALSTON 64  
 205 RALSTON 65  
 206 RALSTON 66  
 207 RALSTON 74  
 208 RALSTON 75  
 209 RALSTON 76  
 210 RALSTON 77

AMC 049437 SEC33-T01N-R14E  
 AMC 049438 SEC03-T01S-R14E  
 AMC 049453 SEC36-T01N-R14E  
 AMC 049476 SEC13-T01N-R14E  
 AMC 049477 SEC13-T01N-R14E  
 AMC 049478 SEC13-T01N-R14E  
 AMC 049486 SEC13-T01N-R14E  
 AMC 049487 SEC13-T01N-R14E  
 AMC 049488 SEC13-T01N-R14E  
 AMC 049489 SEC13-T01N-R14E  
 AMC 049490 SEC13-T01N-R14E  
 AMC 049491 SEC13-T01N-R14E  
 AMC 049492 SEC13-T01N-R14E  
 AMC 049498 SEC13-T01N-R14E  
 AMC 049499 SEC13-T01N-R14E  
 AMC 049500 SEC13-T01N-R14E  
 AMC 049501 SEC13-T01N-R14E  
 AMC 049502 SEC13-T01N-R14E  
 AMC 049503 SEC13-T01N-R14E  
 AMC 049504 SEC13-T01N-R14E  
 AMC 049511 SEC13-T01N-R14E  
 AMC 049512 SEC13-T01N-R14E  
 AMC 049513 SEC13-T01N-R14E  
 AMC 049524 SEC13-T01N-R14E  
 AMC 049525 SEC14-T01N-R14E  
 AMC 049526 SEC14-T01N-R14E  
 AMC 049527 SEC14-T01N-R14E  
 AMC 049535 SEC14-T01N-R14E  
 AMC 049536 SEC14-T01N-R14E  
 AMC 049537 SEC14-T01N-R14E  
 AMC 049538 SEC14-T01N-R14E

Document 305 Page 416  
 Document 308 Page 973  
 Document 344 Page 656  
 Document 337 Page 61  
 Document 337 Page 63  
 Document 337 Page 65  
 Document 337 Page 81  
 Document 337 Page 83  
 Document 337 Page 85  
 Document 337 Page 87  
 Document 337 Page 89  
 Document 337 Page 91  
 Document 337 Page 845  
 Document 337 Page 857  
 Document 337 Page 859  
 Document 337 Page 861  
 Document 337 Page 863  
 Document 337 Page 865  
 Document 337 Page 867  
 Document 337 Page 869  
 Document 337 Page 883  
 Document 337 Page 885  
 Document 337 Page 887  
 Document 337 Page 909  
 Document 337 Page 911  
 Document 337 Page 913  
 Document 337 Page 915  
 Document 337 Page 931  
 Document 337 Page 933  
 Document 337 Page 935  
 Document 337 Page 937

PHOENIX, ARIZONA

RECEIVED  
 BLMAZ STATE OFFICE  
 2010 SEP 1 2:34 PM

31/8

AMC  
049539

SEC14-T01N-  
R14E

Document 337

Page 939

AMC  
049542

SEC14-T01N-  
R14E

Document 337

Page 945

AMC  
049543

SEC14-T01N-  
R14E

Document 337

Page 947

AMC  
049544

SEC14-T01N-  
R14E

Document 337

Page 949

AMC  
049577

SEC13-T01N-  
R14E

Document 320

Page 548

AMC  
049578

SEC13-T01N-  
R14E

Document 320

Page 550

AMC  
049579

SEC13-T01N-  
R14E

Document 320

Page 552

AMC  
049580

SEC13-T01N-  
R14E

Document 320

Page 554

AMC  
049581

SEC13-T01N-  
R14E

Document 320

Page 556

AMC  
049582

SEC13-T01N-  
R14E

Document 320

Page 558

AMC  
049583

SEC13-T01N-  
R14E

Document 320

Page 560

AMC  
049584

SEC13-T01N-  
R14E

Document 320

Page 562

AMC  
049585

SEC13-T01N-  
R14E

Document 320

Page 564

AMC  
049586

SEC13-T01N-  
R14E

Document 320

Page 566

AMC  
049587

SEC13-T01N-  
R14E

Document 320

Page 568

AMC  
049588

SEC13-T01N-  
R14E

Document 320

Page 570

AMC  
049589

SEC13-T01N-  
R14E

Document 320

Page 572

AMC  
049590

SEC13-T01N-  
R14E

Document 320

Page 574

AMC  
049591

SEC13-T01N-  
R14E

Document 320

Page 576

AMC  
049592

SEC13-T01N-  
R14E

Document 320

Page 578

AMC  
049593

SEC13-T01N-  
R14E

Document 320

Page 580

AMC  
049594

SEC13-T01N-  
R14E

Document 320

Page 582

AMC  
049595

SEC13-T01N-  
R14E

Document 320

Page 584

AMC  
049596

SEC13-T01N-  
R14E

Document 320

Page 586

AMC  
049597

SEC13-T01N-  
R14E

Document 320

Page 588

AMC  
049598

SEC13-T01N-  
R14E

Document 320

Page 590

AMC  
049599

SEC13-T01N-  
R14E

Document 320

Page 592

AMC  
049600

SEC13-T01N-  
R14E

Document 320

Page 594

AMC  
049601

SEC13-T01N-  
R14E

Document 320

Page 596

AMC  
049602

SEC13-T01N-  
R14E

Document 320

Page 598

AMC  
049603

SEC13-T01N-  
R14E

Document 320

Page 600

PHOENIX, ARIZONA  
RECEIVED  
BLM AZ STATE OFFICE  
2010 SEP 17 2:34

211 RALSTON 78  
212 RALSTON 81  
213 RALSTON 82  
214 RALSTON 83  
215 WEBSTER 1  
216 WEBSTER 2  
217 WEBSTER 3  
218 WEBSTER 4  
219 WEBSTER 5  
220 WEBSTER 6  
221 WEBSTER 7  
222 WEBSTER 8  
223 WEBSTER 9  
224 WEBSTER 10  
225 WEBSTER 11  
226 WEBSTER 12  
227 WEBSTER 13  
228 WEBSTER 14  
229 WEBSTER 15  
230 WEBSTER 16  
231 WEBSTER 17  
232 WEBSTER 18  
233 WEBSTER 19  
234 WEBSTER 20  
235 WEBSTER 21  
236 WEBSTER 22  
237 WEBSTER 23  
238 WEBSTER 24  
239 WEBSTER 25  
240 WEBSTER 26  
241 WEBSTER 27

31/52

242	WEBSTER 28	AMC 049604	SEC13-T01N- R14E	Document	320	Page	602
243	WEBSTER 29	AMC 049605	SEC13-T01N- R14E	Document	320	Page	604
244	WEBSTER 30	AMC 049606	SEC13-T01N- R14E	Document	320	Page	606
245	WEBSTER 31	AMC 049607	SEC13-T01N- R14E	Document	320	Page	608
246	WEBSTER 32	AMC 049608	SEC13-T01N- R14E	Document	320	Page	610
247	WEBSTER 33	AMC 049609	SEC13-T01N- R14E	Document	320	Page	612
248	WEBSTER 34	AMC 049610	SEC13-T01N- R14E	Document	320	Page	614
249	WEBSTER 35	AMC 049611	SEC13-T01N- R14E	Document	320	Page	616
250	WEBSTER 36	AMC 049612	SEC13-T01N- R14E	Document	320	Page	618
251	WEBSTER 37	AMC 049613	SEC13-T01N- R14E	Document	320	Page	620
252	WEBSTER 38	AMC 049614	SEC13-T01N- R14E	Document	320	Page	622
253	WEBSTER 39	AMC 049615	SEC13-T01N- R14E	Document	320	Page	624
254	WEBSTER 40	AMC 049616	SEC13-T01N- R14E	Document	320	Page	626
255	WEBSTER 41	AMC 049617	SEC13-T01N- R14E	Document	320	Page	628
256	WEBSTER 42	AMC 049618	SEC13-T01N- R14E	Document	320	Page	630
257	WEBSTER 43	AMC 049619	SEC13-T01N- R14E	Document	320	Page	632
258	WEBSTER 44	AMC 049620	SEC13-T01N- R14E	Document	320	Page	634
259	WEBSTER 45	AMC 049621	SEC13-T01N- R14E	Document	320	Page	636
260	WEBSTER 46	AMC 049622	SEC13-T01N- R14E	Document	320	Page	638
261	WEBSTER 47	AMC 049623	SEC13-T01N- R14E	Document	323	Page	813
262	WEBSTER 48	AMC 049624	SEC13-T01N- R14E	Document	323	Page	814
263	JOAN MILL SITE 25	AMC 051319	SEC36-T01N- R14E	Document	288	Page	737
264	JOAN MILL SITE 34	AMC 051320	SEC35-T01N- R14E	Document	288	Page	746
265	JOAN MILL SITE 42	AMC 051321	SEC35-T01N- R14E	Document	288	Page	754
266	JOAN MILL SITE 43	AMC 051322	SEC35-T01N- R14E	Document	288	Page	755
267	JOAN MILL SITE 48	AMC 051323	SEC35-T01N- R14E	Document	288	Page	760
268	JOAN MILL SITE 49	AMC 051324	SEC35-T01N- R14E	Document	288	Page	761
269	JOAN MILL SITE 53	AMC 051325	SEC35-T01N- R14E	Document	288	Page	765
270	JOAN MILL SITE 54	AMC 051326	SEC35-T01N- R14E	Document	288	Page	766
271	GE 1	AMC 052072	SEC17-T01N- R15E	Document	214	Page	466
272	GE 2	AMC 052073	SEC17-T01N- R15E	Document	214	Page	467

PHOENIX, ARIZONA

RECEIVED  
 BLM AZ STATE OFFICE  
 2010 SEP 17 P 2:34

31/18

052073 R15E

273	GE 3	AMC 052074	SEC17-T01N- R15E	Document	214	Page	468
274	GE 4	AMC 052075	SEC17-T01N- R15E	Document	214	Page	469
275	GE 5	AMC 052076	SEC17-T01N- R15E	Document	214	Page	470
276	GE 6	AMC 052077	SEC17-T01N- R15E	Document	214	Page	471
277	GE 7	AMC 052078	SEC17-T01N- R15E	Document	214	Page	472
278	GE 8	AMC 052079	SEC17-T01N- R15E	Document	214	Page	473
279	GE 9	AMC 052080	SEC17-T01N- R15E	Document	214	Page	474
280	GE 10	AMC 052081	SEC17-T01N- R15E	Document	214	Page	475
281	GE 11	AMC 052082	SEC18-T01N- R15E	Document	214	Page	476
282	GE 12	AMC 052083	SEC18-T01N- R15E	Document	214	Page	477
283	GE 13	AMC 052084	SEC18-T01N- R15E	Document	214	Page	478
284	DIVIDE #2	AMC 052088	SEC14-T01N- R14E	Book	36	Page	522
285	DIVIDE #4	AMC 052090	SEC13-T01N- R14E	Book	36	Page	524
286	DIVIDE #5	AMC 052091	SEC13-T01N- R14E	Book	36	Page	525
287	DIVIDE #6	AMC 052092	SEC13-T01N- R14E	Book	36	Page	526
288	DIVIDE #7	AMC 052093	SEC13-T01N- R14E	Book	36	Page	527
289	DIVIDE #8	AMC 052094	SEC14-T01N- R14E	Book	36	Page	528
290	DIVIDE #9	AMC 052095	SEC14-T01N- R14E	Book	36	Page	529
291	DIVIDE #10	AMC 052096	SEC13-T01N- R14E	Book	36	Page	530
292	DIVIDE #11	AMC 052097	SEC13-T01N- R14E	Book	36	Page	564
293	LUCHILLA	AMC 052103	SEC13-T01N- R14E	Book	22	Page	76
294	LUCHILLA NO. 2	AMC 052104	SEC13-T01N- R14E	Book	18	Page	56
295	LUCHILLA NO. 3	AMC 052105	SEC13-T01N- R14E	Book	48	Page	236
296	LUCHILLA FRACTION	AMC 052106	SEC13-T01N- R14E	Book	38	Page	624
297	RAVEN	AMC 052107	SEC13-T01N- R14E	Book	22	Page	77
298	MANZANITA NO. 2	AMC 052108	SEC13-T01N- R14E	Book	17	Page	85
299	MANZANITA NO. 3	AMC 052109	SEC13-T01N- R14E	Book	18	Page	17
300	I. C.	AMC 052110	SEC13-T01N- R14E	Book	36	Page	548
301	I. C. #2	AMC 052111	SEC13-T01N- R14E	Book	47	Page	438
302	GOLD COIN NO. 2	AMC 052112	SEC13-T01N- R14E	Book	46	Page	470
303	GOLD COIN NO. 4	AMC 052113	SEC13-T01N- R14E	Book	48	Page	187

PHOENIX, ARIZONA  
 RECEIVED  
 STATE OFFICE  
 SEP 11 2009  
 2:34 PM

31/1/02



304	BLACK EAGLE NO. 1	AMC 052114	SEC13-T01N- R14E	Book	48	Page	169
305	GOLD BAR NO. 1	AMC 052115	SEC13-T01N- R14E	Book	48	Page	446
306	GOLD BAR #2	AMC 052116	SEC13-T01N- R14E	Book	48	Page	447
307	RALSTON 3	AMC 052121	SEC13-T01N- R14E	Document	261	Page	459
308	RALSTON 4	AMC 052122	SEC13-T01N- R14E	Document	261	Page	460
309	RALSTON 5	AMC 052123	SEC13-T01N- R14E	Document	261	Page	461
310	RALSTON 6	AMC 052124	SEC13-T01N- R14E	Document	261	Page	462
311	RALSTON 8	AMC 052126	SEC14-T01N- R14E	Document	261	Page	464
312	1511551	AMC 052132	SEC15-T01N- R15.5E	Document	303	Page	639
313	1511552	AMC 052133	SEC15-T01N- R15.5E	Document	303	Page	640
314	2211551	AMC 052134	SEC15-T01N- R15.5E	Document	303	Page	641
315	2211555	AMC 052138	SEC22-T01N- R15.5E	Document	303	Page	645
316	2211558	AMC 052141	SEC22-T01N- R15.5E	Document	303	Page	648
317	2711553	AMC 052172	SEC22-T01N- R15.5E	Document	303	Page	676
318	HOOPES #3	AMC 052173	SEC05-T01N- R15E	Document	2	Page	232
319	HOOPES #4	AMC 052174	SEC05-T01N- R15E	Document	2	Page	233
320	HOOPES #5	AMC 052175	SEC31-T02N- R15E	Document	2	Page	234
321	HOOPES #6	AMC 052176	SEC31-T02N- R15E	Document	2	Page	235
322	PINK LIMESTONE #1	AMC 052177	SEC31-T02N- R15E	Document	170	Page	534
323	PINK LIMESTONE #2	AMC 052178	SEC31-T02N- R15E	Document	170	Page	535
324	PINK LIMESTONE 3	AMC 052179	SEC31-T02N- R15E	Document	295	Page	541
325	PINK LIMESTONE 4	AMC 052180	SEC31-T02N- R15E	Document	295	Page	542
326	PINK LIMESTONE 5	AMC 052181	SEC31-T02N- R15E	Document	295	Page	543
327	PINK LIMESTONE 6	AMC 052182	SEC31-T02N- R15E	Document	295	Page	544
328	PINK LIMESTONE 7	AMC 052183	SEC31-T02N- R15E	Document	295	Page	545
329	CONCHO NO. 3	AMC 052184	SEC33-T01N- R14E	Document	35	Page	172
330	CONCHO NO. 4	AMC 052185	SEC33-T01N- R14E	Document	35	Page	173
331	BLUEBIRD	AMC 052188	SEC34-T01N- R14E	Book	46	Page	580
332	BUSY BEE	AMC 052190	SEC34-T01N- R14E	Book	48	Page	287
333	ROSCOE #3	AMC 052192	SEC33-T01N- R14E	Document	69	Page	76
334	ROSCOE #9	AMC 052194	SEC33-T01N- R14E	Document	69	Page	425

PHOENIX, ARIZONA

RECEIVED  
BLM AZ STATE OFFICE  
200 SEP 17 P 2:34

31/50

335	CLAY NO. 3	AMC 052195	SEC34-T01N- R14E	Document	176	Page	103
336	CLAY NO. 5	AMC 052197	SEC03-T01S- R14E	Document	176	Page	105
337	CLAY NO. 6	AMC 052198	SEC03-T01S- R14E	Document	201	Page	571
338	CLAY 11	AMC 052203	SEC33-T01N- R14E	Document	205	Page	359
339	CLAY 12	AMC 052204	SEC03-T01S- R14E	Document	205	Page	360
340	CLAY 13	AMC 052205	SEC03-T01S- R14E	Document	205	Page	613
341	CLAY 14	AMC 052206	SEC03-T01S- R14E	Document	205	Page	614
342	CLAY 15	AMC 052207	SEC03-T01S- R14E	Document	205	Page	615
343	CLAY 16	AMC 052208	SEC03-T01S- R14E	Document	205	Page	616
344	CLAY 17	AMC 052209	SEC03-T01S- R14E	Document	205	Page	617
345	CLAY 18	AMC 052210	SEC34-T01N- R14E	Document	205	Page	618
346	MILLY	AMC 052212	SEC34-T01N- R14E	Document	192	Page	286
347	ROBBY	AMC 052215	SEC35-T01N- R14E	Document	192	Page	289
348	JANET	AMC 052217	SEC35-T01N- R14E	Document	192	Page	291
349	ROSCOE 10	AMC 052220	SEC33-T01N- R14E	Document	207	Page	85
350	ROSCOE 11	AMC 052221	SEC33-T01N- R14E	Document	205	Page	355
351	ROSCOE 12	AMC 052222	SEC33-T01N- R14E	Document	205	Page	356
352	ROSCOE 13	AMC 052223	SEC33-T01N- R14E	Document	205	Page	357
353	ROSCOE 14	AMC 052224	SEC33-T01N- R14E	Document	206	Page	455
354	BOSCOE 1	AMC 052226	SEC33-T01N- R14E	Document	207	Page	76
355	BOSCOE 2	AMC 052227	SEC33-T01N- R14E	Document	207	Page	77
356	BOSCOE 3	AMC 052228	SEC33-T01N- R14E	Document	205	Page	351
357	BOSCOE 4	AMC 052229	SEC33-T01N- R14E	Document	207	Page	79
358	BOSCOE 5	AMC 052230	SEC33-T01N- R14E	Document	205	Page	353
359	BOSCOE 6	AMC 052231	SEC33-T01N- R14E	Document	207	Page	80
360	BOSCOE 7	AMC 052232	SEC33-T01N- R14E	Document	207	Page	81
361	BOSCOE 8	AMC 052233	SEC33-T01N- R14E	Document	207	Page	82
362	BOSCOE 9	AMC 052234	SEC33-T01N- R14E	Document	207	Page	83
363	BOSCOE 10	AMC 052235	SEC33-T01N- R14E	Document	207	Page	84
364	BOSCOE 24	AMC 052236	SEC33-T01N- R14E	Document	207	Page	106
365	BOSCOE 25	AMC 052237	SEC33-T01N- R14E	Document	208	Page	202

PHOENIX, ARIZONA

RECEIVED  
ELM AZ STATE OFFICE  
2010 SEP 17 P 2:34

31/20

366	ROBBY ANNEX	AMC 052238	SEC35-T01N- R14E	Document	207	Page	86
367	SUNSHINE ANNEX	AMC 052239	SEC35-T01N- R14E	Document	207	Page	87
368	MILLY ANNEX	AMC 052240	SEC35-T01N- R14E	Document	207	Page	88
369	LADY BIRD VISTA 1	AMC 052241	SEC02-T01S- R14E	Document	224	Page	450
370	STANDARD NO. 15	AMC 052242	SEC33-T01N- R14E	Document	227	Page	483
371	BILL SHAFT NO. 3	AMC 052246	SEC34-T01N- R14E	Book	37	Page	562
372	BILL SHAFT NO. 4	AMC 052247	SEC34-T01N- R14E	Book	37	Page	563
373	BILL SHAFT NO. 5	AMC 052248	SEC34-T01N- R14E	Book	37	Page	564
374	MGO #ONE	AMC 052259	SEC31-T02N- R15E	Document	170	Page	532
375	MGO #2	AMC 052260	SEC31-T02N- R15E	Document	170	Page	533
376	MGO 3	AMC 052261	SEC31-T02N- R15E	Document	295	Page	554
377	MGO 4	AMC 052262	SEC31-T02N- R15E	Document	295	Page	555
378	MGO 5	AMC 052263	SEC31-T02N- R15E	Document	314	Page	487
379	HOOPES PLACER NO. 2	AMC 052264	SEC31-T02N- R15E	Document	190	Page	347
380	F.C. NO. 5	AMC 097788	SEC14-T01N- R14E	Document	494	Page	457
381	F.C. NO. 6	AMC 097789	SEC14-T01N- R14E	Document	494	Page	459
382	F.C. NO. 7	AMC 097790	SEC14-T01N- R14E	Document	494	Page	461
383	F.C. NO. 8	AMC 097791	SEC14-T01N- R14E	Document	494	Page	463
384	F.C. NO. 9	AMC 097792	SEC14-T01N- R14E	Document	494	Page	465
385	F.C. NO. 10	AMC 097793	SEC14-T01N- R14E	Document	494	Page	467
386	KAY 142	AMC 131768	SEC09-T01N- R14E	Document	536	Page	11
387	KAY 143	AMC 131769	SEC10-T01N- R14E	Document	536	Page	3
388	CHIEF FRACTION	AMC 265777	SEC22-T01N- R14E	Document	694	Page	559
389	AUGUST MINE FRACTION	AMC 293003	SEC02-T01S- R14E	Document	757	Page	303
390	CCWC-1	AMC 299053	SEC10-T01N- R14E	Document	779	Page	948
391	CCWC-2	AMC 299054	SEC10-T01N- R14E	Document	779	Page	950
392	CCWC-3	AMC 299055	SEC10-T01N- R14E	Document	779	Page	952
393	CCWC-4	AMC 299056	SEC10-T01N- R14E	Document	779	Page	955
394	CCWC-5	AMC 299057	SEC10-T01N- R14E	Document	779	Page	958
395	CCWC-6	AMC 299058	SEC10-T01N- R14E	Document	779	Page	961
396	CCWC-7	AMC 299059	SEC10-T01N- R14E	Document	779	Page	964

PHOENIX, ARIZONA

RECEIVED  
DLMAZ STATE OFFICE  
SEP 7 2 34

31/22

397	CCWC-8	AMC 299060	SEC10-T01N- R14E	Document	779	Page	967
398	CCWC-9	AMC 299061	SEC10-T01N- R14E	Document	779	Page	970
399	CCWC-10	AMC 299062	SEC15-T01N- R14E	Document	779	Page	973
400	CCWC-11	AMC 299063	SEC15-T01N- R14E	Document	779	Page	976
401	CCWC-12	AMC 299064	SEC10-T01N- R14E	Document	779	Page	979
402	CCWC-13	AMC 299065	SEC14-T01N- R14E	Document	779	Page	982
403	CCWC-14	AMC 299066	SEC14-T01N- R14E	Document	779	Page	985
404	CCWC-15	AMC 299067	SEC14-T01N- R14E	Document	779	Page	988
405	CCWC-16	AMC 299068	SEC14-T01N- R14E	Document	779	Page	991
406	CCWC-17	AMC 299069	SEC14-T01N- R14E	Document	779	Page	993
407	CCWC-18	AMC 299070	SEC14-T01N- R14E	Document	779	Page	996
408	CCWC-19	AMC 299071	SEC14-T01N- R14E	Document	779	Page	999
409	CCWC-20	AMC 299072	SEC14-T01N- R14E	Document	780	Page	01
410	CMC-OX 001	AMC 303011	SEC03-T01S- R14E	Document	793	Page	262
411	CMHR-2611557	AMC 308180	SEC26-T01N- R15.5E	Document	809	Page	724
412	CMHR-2611558	AMC 308181	SEC26-T01N- R15.5E	Document	809	Page	726
413	MGO #6	AMC 309608	SEC31-T02N- R15E	Document	818	Page	671
414	CMC-OX 010	AMC 312258	SEC03-T01S- R14E	Document	823	Page	821
415	CMC-OX 011	AMC 312259	SEC03-T01S- R14E	Document	823	Page	824
416	CMC-OX 012	AMC 312260	SEC03-T01S- R14E	Document	823	Page	827
417	CMC-OX 013	AMC 312261	SEC03-T01S- R14E	Document	823	Page	830
418	CMC-OX 014	AMC 312262	SEC03-T01S- R14E	Document	823	Page	833
419	FUTURE 1 MILL SITE	AMC 327648	SEC21-T01N- R14E	Index	93-637242	Page	
420	FUTURE 2 MILL SITE	AMC 327649	SEC21-T01N- R14E	Index	93-637243	Page	
421	FUTURE 3 MILL SITE	AMC 327650	SEC21-T01N- R14E	Index	93-637244	Page	
422	FUTURE 4 MILL SITE	AMC 327651	SEC21-T01N- R14E	Index	93-637245	Page	
423	FUTURE 5 MILL SITE	AMC 327652	SEC21-T01N- R14E	Index	93-637246	Page	
424	FUTURE 6 MILL SITE	AMC 327653	SEC21-T01N- R14E	Index	93-637247	Page	
425	FUTURE 7 MILL SITE	AMC 327654	SEC21-T01N- R14E	Index	93-637248	Page	
426	FUTURE 8 MILL SITE	AMC 327655	SEC21-T01N- R14E	Index	93-637249	Page	
427	FUTURE 9 MILL SITE	AMC 327657	SEC21-T01N- R14E	Index	93-637250	Page	



PHOENIX, ARIZONA

RECEIVED  
BLM AZ STATE OFFICE  
280 SEP 17 2:33 PM

*Handwritten mark*

428	FUTURE 10 MILL SITE	AMC 327658	SEC21-T01N- R14E	Index	93-637251	Page
429	FUTURE 11 MILL SITE	AMC 327659	SEC21-T01N- R14E	Index	93-637252	Page
430	FUTURE 12 MILL SITE	AMC 327660	SEC21-T01N- R14E	Index	93-637253	Page
431	FUTURE 13 MILL SITE	AMC 327661	SEC21-T01N- R14E	Index	93-637254	Page
432	FUTURE 14 MILL SITE	AMC 327662	SEC21-T01N- R14E	Index	93-637255	Page
433	FUTURE 15 MILL SITE	AMC 327663	SEC21-T01N- R14E	Index	93-637256	Page
434	FUTURE 16 MILL SITE	AMC 327664	SEC21-T01N- R14E	Index	93-637257	Page
435	FUTURE 17 MILL SITE	AMC 327665	SEC21-T01N- R14E	Index	93-637258	Page
436	FUTURE 18 MILL SITE	AMC 327666	SEC21-T01N- R14E	Index	93-637259	Page
437	FUTURE 19 MILL SITE	AMC 327667	SEC21-T01N- R14E	Index	93-637260	Page
438	FUTURE 20 MILL SITE	AMC 327668	SEC21-T01N- R14E	Index	93-637261	Page
439	FUTURE 21 MILL SITE	AMC 327669	SEC21-T01N- R14E	Index	93-637262	Page
440	FUTURE 22 MILL SITE	AMC 327670	SEC21-T01N- R14E	Index	93-637263	Page
441	FUTURE 23 MILL SITE	AMC 327671	SEC21-T01N- R14E	Index	93-637264	Page
442	FUTURE 24 MILL SITE	AMC 327672	SEC21-T01N- R14E	Index	93-637265	Page
443	FUTURE 25 MILL SITE	AMC 327673	SEC21-T01N- R14E	Index	93-637266	Page
444	FUTURE 26 MILL SITE	AMC 327674	SEC28-T01N- R14E	Index	93-637267	Page
445	FUTURE 27 MILL SITE	AMC 327675	SEC28-T01N- R14E	Index	93-637268	Page
446	FUTURE 28 MILL SITE	AMC 327676	SEC28-T01N- R14E	Index	93-637269	Page
447	FUTURE 29 MILL SITE	AMC 327677	SEC28-T01N- R14E	Index	93-637270	Page
448	FUTURE 30 MILL SITE	AMC 327678	SEC21-T01N- R14E	Index	93-637271	Page
449	FUTURE 31 MILL SITE	AMC 327679	SEC21-T01N- R14E	Index	93-637272	Page
450	FUTURE 32 MILL SITE	AMC 327680	SEC21-T01N- R14E	Index	93-637273	Page
451	FUTURE 33 MILL SITE	AMC 327681	SEC21-T01N- R14E	Index	93-637274	Page
452	FUTURE 34 MILL SITE	AMC 327682	SEC21-T01N- R14E	Index	93-637275	Page
453	FUTURE 35 MILL SITE	AMC 327683	SEC21-T01N- R14E	Index	93-637276	Page
454	FUTURE 36 MILL SITE	AMC 327684	SEC21-T01N- R14E	Index	93-637277	Page
455	FUTURE 37 MILL SITE	AMC 327685	SEC21-T01N- R14E	Index	93-637278	Page
456	FUTURE 38 MILL SITE	AMC 327686	SEC21-T01N- R14E	Index	93-637279	Page
457	FUTURE 39 MILL SITE	AMC 327687	SEC21-T01N- R14E	Index	93-637280	Page
458	FUTURE 40 MILL SITE	AMC 327688	SEC21-T01N- R14E	Index	93-637281	Page

RECEIVED  
 PLM AZ STATE OFFICE  
 200 SEP 17 P 2:31  
 PHOENIX, ARIZONA

31/50

459	FUTURE 41 MILL SITE	AMC 327689	SEC21-T01N- R14E	Ind	93-637282	Page
460	FUTURE 42 MILL SITE	AMC 327690	SEC21-T01N- R14E	Index	93-637283	Page
461	FUTURE 43 MILL SITE	AMC 327691	SEC28-T01N- R14E	Index	93-637284	Page
462	FUTURE 44 MILL SITE	AMC 327692	SEC28-T01N- R14E	Index	93-637285	Page
463	FUTURE 45 MILL SITE	AMC 327693	SEC28-T01N- R14E	Index	93-637286	Page
464	FUTURE 46 MILL SITE	AMC 327694	SEC28-T01N- R14E	Index	93-637287	Page
465	FUTURE 47 MILL SITE	AMC 327695	SEC21-T01N- R14E	Index	93-637288	Page
466	FUTURE 48 MILL SITE	AMC 327696	SEC21-T01N- R14E	Index	93-637289	Page
467	FUTURE 49 MILL SITE	AMC 327697	SEC21-T01N- R14E	Index	93-637290	Page
468	FUTURE 50 MILL SITE	AMC 327698	SEC21-T01N- R14E	Index	93-637291	Page
469	FUTURE 51 MILL SITE	AMC 327699	SEC21-T01N- R14E	Index	93-637292	Page
470	FUTURE 52 MILL SITE	AMC 327700	SEC21-T01N- R14E	Index	93-637293	Page
471	FUTURE 53 MILL SITE	AMC 327701	SEC21-T01N- R14E	Index	93-637294	Page
472	FUTURE 54 MILL SITE	AMC 327702	SEC21-T01N- R14E	Index	93-637295	Page
473	FUTURE 55 MILL SITE	AMC 327703	SEC21-T01N- R14E	Index	93-637296	Page
474	FUTURE 56 MILL SITE	AMC 327704	SEC21-T01N- R14E	Index	93-637297	Page
475	FUTURE 57 MILL SITE	AMC 327705	SEC21-T01N- R14E	Index	93-637298	Page
476	FUTURE 58 MILL SITE	AMC 327706	SEC21-T01N- R14E	Index	93-637299	Page
477	FUTURE 59 MILL SITE	AMC 327707	SEC21-T01N- R14E	Index	93-637300	Page
478	FUTURE 60 MILL SITE	AMC 327708	SEC28-T01N- R14E	Index	93-637301	Page
479	FUTURE 61 MILL SITE	AMC 327709	SEC28-T01N- R14E	Index	93-637302	Page
480	FUTURE 62 MILL SITE	AMC 327710	SEC28-T01N- R14E	Index	93-637303	Page
481	FUTURE 63 MILL SITE	AMC 327711	SEC28-T01N- R14E	Index	93-637304	Page
482	FUTURE 64 MILL SITE	AMC 327712	SEC21-T01N- R14E	Index	93-637305	Page
483	FUTURE 65 MILL SITE	AMC 327713	SEC21-T01N- R14E	Index	93-637306	Page
484	FUTURE 66 MILL SITE	AMC 327714	SEC21-T01N- R14E	Index	93-637307	Page
485	FUTURE 67 MILL SITE	AMC 327715	SEC21-T01N- R14E	Index	93-637308	Page
486	FUTURE 68 MILL SITE	AMC 327716	SEC21-T01N- R14E	Index	93-637309	Page
487	FUTURE 69 MILL SITE	AMC 327717	SEC21-T01N- R14E	Index	93-637310	Page
488	FUTURE 70 MILL SITE	AMC 327718	SEC21-T01N- R14E	Index	93-637311	Page
489	FUTURE 71 MILL SITE	AMC 327719	SEC21-T01N- R14E	Index	93-637312	Page

RECEIVED  
 PLM AZ STATE OFFICE  
 PHOENIX, ARIZONA  
 2008 SEP 17 P 3

3/1/12

490	FUTURE 72 MILL SITE	AMC 327720	SEC21-T01N- R14E	Index	93-637313	Page
491	FUTURE 73 MILL SITE	AMC 327721	SEC21-T01N- R14E	Index	93-637314	Page
492	FUTURE 74 MILL SITE	AMC 327722	SEC21-T01N- R14E	Index	93-637315	Page
493	FUTURE 75 MILL SITE	AMC 327723	SEC21-T01N- R14E	Index	93-637316	Page
494	FUTURE 76 MILL SITE	AMC 327724	SEC21-T01N- R14E	Index	93-637317	Page
495	FUTURE 77 MILL SITE	AMC 327725	SEC28-T01N- R14E	Index	93-637318	Page
496	FUTURE 78 MILL SITE	AMC 327726	SEC28-T01N- R14E	Index	93-637319	Page
497	FUTURE 79 MILL SITE	AMC 327727	SEC28-T01N- R14E	Index	93-637320	Page
498	FUTURE 80 MILL SITE	AMC 327728	SEC28-T01N- R14E	Index	93-637321	Page
499	FUTURE 81 MILL SITE	AMC 327729	SEC21-T01N- R14E	Index	93-637322	Page
500	FUTURE 82 MILL SITE	AMC 327730	SEC21-T01N- R14E	Index	93-637323	Page
501	FUTURE 83 MILL SITE	AMC 327731	SEC21-T01N- R14E	Index	93-637324	Page
502	FUTURE 84 MILL SITE	AMC 327732	SEC21-T01N- R14E	Index	93-637325	Page
503	FUTURE 85 MILL SITE	AMC 327733	SEC21-T01N- R14E	Index	93-637326	Page
504	FUTURE 86 MILL SITE	AMC 327734	SEC21-T01N- R14E	Index	93-637327	Page
505	FUTURE 87 MILL SITE	AMC 327735	SEC21-T01N- R14E	Index	93-637328	Page
506	FUTURE 88 MILL SITE	AMC 327736	SEC21-T01N- R14E	Index	93-637329	Page
507	FUTURE 89 MILL SITE	AMC 327737	SEC21-T01N- R14E	Index	93-637330	Page
508	FUTURE 90 MILL SITE	AMC 327738	SEC21-T01N- R14E	Index	93-637331	Page
509	FUTURE 91 MILL SITE	AMC 327739	SEC21-T01N- R14E	Index	93-637332	Page
510	FUTURE 92 MILL SITE	AMC 327740	SEC21-T01N- R14E	Index	93-637333	Page
511	FUTURE 93 MILL SITE	AMC 327741	SEC21-T01N- R14E	Index	93-637334	Page
512	FUTURE 94 MILL SITE	AMC 327742	SEC28-T01N- R14E	Index	93-637335	Page
513	FUTURE 95 MILL SITE	AMC 327743	SEC28-T01N- R14E	Index	93-637336	Page
514	FUTURE 96 MILL SITE	AMC 327744	SEC28-T01N- R14E	Index	93-637337	Page
515	FUTURE 97 MILL SITE	AMC 327745	SEC28-T01N- R14E	Index	93-637338	Page
516	FUTURE 98 MILL SITE	AMC 327746	SEC21-T01N- R14E	Index	93-637339	Page
517	FUTURE 99 MILL SITE	AMC 327747	SEC21-T01N- R14E	Index	93-637340	Page
518	FUTURE 100 MILL SITE	AMC 327748	SEC21-T01N- R14E	Index	93-637341	Page
519	FUTURE 101 MILL SITE	AMC 327749	SEC21-T01N- R14E	Index	93-637342	Page
520	FUTURE 102 MILL SITE	AMC 327750	SEC21-T01N- R14E	Index	93-637343	Page

RECEIVED  
 DLMAZ STATE OFFICE  
 2010 SEP 17 2:35 PM  
 DLMAZ STATE OFFICE

31/32

521	FUTURE 103 MILL SITE	AMC 27751	SEC21-T01N- R14E	Index	93-637344	Page
522	FUTURE 104 MILL SITE	AMC 327752	SEC21-T01N- R14E	Index	93-637345	Page
523	FUTURE 105 MILL SITE	AMC 327753	SEC21-T01N- R14E	Index	93-637346	Page
524	FUTURE 107 MILL SITE	AMC 327755	SEC21-T01N- R14E	Index	93-637348	Page
525	FUTURE 108 MILL SITE	AMC 327756	SEC21-T01N- R14E	Index	93-637349	Page
526	FUTURE 109 MILL SITE	AMC 327757	SEC21-T01N- R14E	Index	93-637350	Page
527	FUTURE 110 MILL SITE	AMC 327758	SEC21-T01N- R14E	Index	93-637351	Page
528	FUTURE 111 MILL SITE	AMC 327759	SEC28-T01N- R14E	Index	93-637352	Page
529	FUTURE 112 MILL SITE	AMC 327760	SEC28-T01N- R14E	Index	93-637353	Page
530	FUTURE 113 MILL SITE	AMC 327761	SEC28-T01N- R14E	Index	93-637354	Page
531	FUTURE 114 MILL SITE	AMC 327762	SEC28-T01N- R14E	Index	93-637355	Page
532	FUTURE 115 MILL SITE	AMC 327763	SEC22-T01N- R14E	Index	93-637356	Page
533	FUTURE 116 MILL SITE	AMC 327764	SEC22-T01N- R14E	Index	93-637357	Page
534	FUTURE 117 MILL SITE	AMC 327765	SEC22-T01N- R14E	Index	93-637358	Page
535	FUTURE 118 MILL SITE	AMC 327766	SEC22-T01N- R14E	Index	93-637359	Page
536	FUTURE 119 MILL SITE	AMC 327767	SEC22-T01N- R14E	Index	93-637360	Page
537	FUTURE 120 MILL SITE	AMC 327768	SEC22-T01N- R14E	Index	93-637361	Page
538	FUTURE 121 MILL SITE	AMC 327769	SEC22-T01N- R14E	Index	93-637362	Page
539	FUTURE 122 MILL SITE	AMC 327770	SEC22-T01N- R14E	Index	93-637363	Page
540	FUTURE 123 MILL SITE	AMC 327771	SEC22-T01N- R14E	Index	93-637364	Page
541	FUTURE 124 MILL SITE	AMC 327772	SEC22-T01N- R14E	Index	93-637365	Page
542	FUTURE 125 MILL SITE	AMC 327773	SEC22-T01N- R14E	Index	93-637366	Page
543	FUTURE 126 MILL SITE	AMC 327774	SEC22-T01N- R14E	Index	93-637367	Page
544	FUTURE 127 MILL SITE	AMC 327775	SEC22-T01N- R14E	Index	93-637368	Page
545	FUTURE 128 MILL SITE	AMC 327776	SEC27-T01N- R14E	Index	93-637369	Page
546	FUTURE 129 MILL SITE	AMC 327777	SEC27-T01N- R14E	Index	93-637370	Page
547	FUTURE 130 MILL SITE	AMC 327778	SEC27-T01N- R14E	Index	93-637371	Page
548	FUTURE 131 MILL SITE	AMC 327779	SEC27-T01N- R14E	Index	93-637372	Page
549	FUTURE 132 MILL SITE	AMC 327780	SEC22-T01N- R14E	Index	93-637373	Page
550	FUTURE 133 MILL SITE	AMC 327781	SEC22-T01N- R14E	Index	93-637374	Page
551	FUTURE 134 MILL SITE	AMC 327782	SEC22-T01N- R14E	Index	93-637375	Page

RECEIVED  
 FLA STATE OFFICE  
 2007 SEP 17 P 2:35  
 MEX, ARIZONA

31/10



552	FUTURE 135 MILL SITE	AMC 327783	SEC22-T01N- R14E	Index	93-637376	Page
553	FUTURE 136 MILL SITE	AMC 327784	SEC22-T01N- R14E	Index	93-637377	Page
554	FUTURE 137 MILL SITE	AMC 327785	SEC22-T01N- R14E	Index	93-637378	Page
555	FUTURE 138 MILL SITE	AMC 327786	SEC22-T01N- R14E	Index	93-637379	Page
556	FUTURE 139 MILL SITE	AMC 327787	SEC22-T01N- R14E	Index	93-637380	Page
557	FUTURE 140 MILL SITE	AMC 327788	SEC22-T01N- R14E	Index	93-637381	Page
558	FUTURE 141 MILL SITE	AMC 327789	SEC22-T01N- R14E	Index	93-637382	Page
559	FUTURE 142 MILL SITE	AMC 327790	SEC22-T01N- R14E	Index	93-637383	Page
560	FUTURE 143 MILL SITE	AMC 327791	SEC22-T01N- R14E	Index	93-637384	Page
561	FUTURE 144 MILL SITE	AMC 327792	SEC22-T01N- R14E	Index	93-637385	Page
562	FUTURE 145 MILL SITE	AMC 327793	SEC27-T01N- R14E	Index	93-637386	Page
563	FUTURE 146 MILL SITE	AMC 327794	SEC27-T01N- R14E	Index	93-637387	Page
564	FUTURE 147 MILL SITE	AMC 327795	SEC27-T01N- R14E	Index	93-637388	Page
565	FUTURE 148 MILL SITE	AMC 327796	SEC27-T01N- R14E	Index	93-637389	Page
566	FUTURE 149 MILL SITE	AMC 327797	SEC22-T01N- R14E	Index	93-637390	Page
567	FUTURE 150 MILL SITE	AMC 327798	SEC22-T01N- R14E	Index	93-637391	Page
568	FUTURE 151 MILL SITE	AMC 327799	SEC22-T01N- R14E	Index	93-637392	Page
569	FUTURE 152 MILL SITE	AMC 327800	SEC22-T01N- R14E	Index	93-637393	Page
570	FUTURE 153 MILL SITE	AMC 327801	SEC22-T01N- R14E	Index	93-637394	Page
571	FUTURE 154 MILL SITE	AMC 327802	SEC22-T01N- R14E	Index	93-637395	Page
572	FUTURE 155 MILL SITE	AMC 327803	SEC22-T01N- R14E	Index	93-637396	Page
573	FUTURE 156 MILL SITE	AMC 327804	SEC22-T01N- R14E	Index	93-637397	Page
574	FUTURE 157 MILL SITE	AMC 327805	SEC22-T01N- R14E	Index	93-637398	Page
575	FUTURE 162 MILL SITE	AMC 327810	SEC27-T01N- R14E	Index	93-637403	Page
576	FUTURE 163 MILL SITE	AMC 327811	SEC27-T01N- R14E	Index	93-637404	Page
577	FUTURE 164 MILL SITE	AMC 327812	SEC27-T01N- R14E	Index	93-637405	Page
578	FUTURE 165 MILL SITE	AMC 327813	SEC27-T01N- R14E	Index	93-637406	Page
579	FUTURE 166 MILL SITE	AMC 327814	SEC22-T01N- R14E	Index	93-637407	Page
580	FUTURE 167 MILL SITE	AMC 327815	SEC22-T01N- R14E	Index	93-637408	Page
581	FUTURE 168 MILL SITE	AMC 327816	SEC22-T01N- R14E	Index	93-637409	Page
582	FUTURE 169 MILL SITE	AMC 327817	SEC22-T01N- R14E	Index	93-637410	Page

RECEIVED  
 FLM AZ STATE OFFICE  
 SEP 1 1993

*ilpe*

583	FUTURE 170 MILL SITE	AMC 327818	SEC22-T01N-R14E	Index	93-637411	Page
584	FUTURE 171 MILL SITE	AMC 327819	SEC22-T01N-R14E	Index	93-637412	Page
585	FUTURE 172 MILL SITE	AMC 327820	SEC22-T01N-R14E	Index	93-637413	Page
586	FUTURE 173 MILL SITE	AMC 327821	SEC22-T01N-R14E	Index	93-637414	Page
587	FUTURE 174 MILL SITE	AMC 327822	SEC22-T01N-R14E	Index	93-637415	Page
588	FUTURE 179 MILL SITE	AMC 327827	SEC27-T01N-R14E	Index	93-637420	Page
589	FUTURE 180 MILL SITE	AMC 327828	SEC27-T01N-R14E	Index	93-637421	Page
590	FUTURE 181 MILL SITE	AMC 327829	SEC27-T01N-R14E	Index	93-637422	Page
591	FUTURE 182 MILL SITE	AMC 327830	SEC27-T01N-R14E	Index	93-637423	Page
592	FUTURE 183 MILL SITE	AMC 327831	SEC22-T01N-R14E	Index	93-637424	Page
593	FUTURE 184 MILL SITE	AMC 327832	SEC22-T01N-R14E	Index	93-637425	Page
594	FUTURE 185 MILL SITE	AMC 327833	SEC22-T01N-R14E	Index	93-637426	Page
595	FUTURE 186 MILL SITE	AMC 327834	SEC22-T01N-R14E	Index	93-637427	Page
596	FUTURE 187 MILL SITE	AMC 327835	SEC22-T01N-R14E	Index	93-637428	Page
597	FUTURE 188 MILL SITE	AMC 327836	SEC22-T01N-R14E	Index	93-637429	Page
598	FUTURE 189 MILL SITE	AMC 327837	SEC22-T01N-R14E	Index	93-637430	Page
599	FUTURE 190 MILL SITE	AMC 327838	SEC22-T01N-R14E	Index	93-637431	Page
600	FUTURE 191 MILL SITE	AMC 327839	SEC22-T01N-R14E	Index	93-637432	Page
601	FUTURE 192 MILL SITE	AMC 327840	SEC22-T01N-R14E	Index	93-637433	Page
602	FUTURE 193 MILL SITE	AMC 327841	SEC22-T01N-R14E	Index	93-637434	Page
603	FUTURE 195 MILL SITE	AMC 327843	SEC22-T01N-R14E	Index	93-637436	Page
604	FUTURE 196 MILL SITE	AMC 327844	SEC27-T01N-R14E	Index	93-637437	Page
605	FUTURE 197 MILL SITE	AMC 327845	SEC27-T01N-R14E	Index	93-637438	Page
606	FUTURE 198 MILL SITE	AMC 327846	SEC27-T01N-R14E	Index	93-637439	Page
607	FUTURE 199 MILL SITE	AMC 327847	SEC27-T01N-R14E	Index	93-637440	Page
608	FUTURE 200 MILL SITE	AMC 327848	SEC28-T01N-R14E	Index	93-637441	Page
609	FUTURE 201 MILL SITE	AMC 327849	SEC28-T01N-R14E	Index	93-637442	Page
610	FUTURE 202 MILL SITE	AMC 327850	SEC27-T01N-R14E	Index	93-637443	Page
611	FUTURE 203 MILL SITE	AMC 327851	SEC27-T01N-R14E	Index	93-637444	Page
612	FUTURE 204 MILL SITE	AMC 327852	SEC27-T01N-R14E	Index	93-637445	Page
613	FUTURE 206 MILL SITE	AMC 327854	SEC27-T01N-R14E	Index	93-637447	Page


RECEIVED  
 M-Z SAT 09:10  
 2000 SEP 7  
 10:11X ARIZONA

31/50

614 FUTURE 207 MILL SITE  
 615 CMC-OX 015  
 616 CMC-OX 023  
 617 QUARTZ SITE 102  
 618 QUARTZ SITE 103  
 619 QUARTZ SITE 104  
 620 QUARTZ SITE 105  
 621 QUARTZ SITE 106  
 622 QUARTZ SITE 107  
 623 QUARTZ SITE 108  
 624 QUARTZ SITE 109  
 625 QUARTZ SITE 121  
 626 QUARTZ SITE 126  
 627 QUARTZ SITE 127

AMC  
 327855  
 AMC  
 330826  
 AMC  
 330834  
 AMC  
 333430  
 AMC  
 333431  
 AMC  
 333432  
 AMC  
 333433  
 AMC  
 333434  
 AMC  
 333435  
 AMC  
 333436  
 AMC  
 333437  
 AMC  
 333438  
 AMC  
 333443  
 AMC  
 333444

SEC27-T01N-  
 R14E  
 SEC02-T01S-  
 R14E  
 SEC02-T01S-  
 R14E  
 SEC21-T01N-  
 R14E  
 SEC21-T01N-  
 R14E  
 SEC21-T01N-  
 R14E  
 SEC21-T01N-  
 R14E  
 SEC21-T01N-  
 R14E  
 SEC21-T01N-  
 R14E  
 SEC20-T01N-  
 R14E  
 SEC20-T01N-  
 R14E  
 SEC16-T01N-  
 R14E  
 SEC16-T01N-  
 R14E  
 SEC16-T01N-  
 R14E

  
 Index 93-637448 Page  
 Fee 94-647102 Page  
 Fee 94-647110 Page  
 Document 95-660238 Page  
 Document 95-660239 Page  
 Document 95-660240 Page  
 Document 95-660241 Page  
 Document 95-660242 Page  
 Document 95-660243 Page  
 Document 95-660244 Page  
 Document 95-660245 Page  
 Document 95-660256 Page  
 Document 95-660261 Page  
 Document 95-660262 Page

14/50

RECEIVED  
 BLMAZ STATE OFFICE  
 2010 SEP 17 P 2:35  
 PHOENIX, ARIZONA

9/7/2010

**CERTIFIED MAIL - RETURN RECEIPT REQUESTED**

Bureau of Land Management  
U.S. Department of the Interior  
Arizona State Office  
One North Central Avenue  
Phoenix, Arizona 85004  
Attn: Mining Claims Section

RECEIVED  
BLM AZ STATE OFFICE  
2010 SEP 17 P 2:32  
PHOENIX, ARIZONA

**NOTICE OF TRANSFER OF INTEREST - MINING CLAIMS**

**TO WHOM IT MAY CONCERN:**

Pursuant to 43 C.F.R. § 3833.3, notice is hereby given that an interest in the mining claims and/or mill sites described on Exhibit A attached hereto was transferred by name change on April 15, 2008, from Phelps Dodge Miami, Inc. to:

Freeport-McMoRan Miami, Inc.  
c/o Land & Water Department  
333 North Central Avenue  
Phoenix, AZ 85004

The mining claims and/or mill sites subject to this transfer are described on Exhibit A, attached hereto and by this reference incorporated herein.

Enclosed is our check payable to the Department of the Interior-Bureau of Land Management in payment of the service charge of \$10 per claim or site, for a total of \$6,270.

Also enclosed is a copy of the Amended Articles of Incorporation which has been filed with the State of Delaware on April 15, 2008.

Freeport-McMoRan Corporation

By Donald A. Stollwerck  
Its Property Manager

ENTERED INTO COMPUTER

10/6/10 AT

**CERTIFICATE OF AMENDMENT OF  
CERTIFICATE OF INCORPORATION  
OF  
PHELPS DODGE MIAMI, INC.**


Phelps Dodge Miami, Inc., a corporation organized and existing under and by virtue of the General Corporation Law of the State of Delaware (the "Corporation"), hereby certifies that:

1. The first Article of the Certificate of Incorporation of the Corporation is hereby amended to read in full as follows:

"1. The name of the Corporation is Freeport-McMoRan Miami Inc."

2. The amendment of the Certificate of Incorporation herein certified has been duly adopted in accordance with Sections 228 and 242 of the General Corporation Law of the State of Delaware.

IN WITNESS WHEREOF, the Corporation has caused this certificate to be signed this 11th day of April, 2008.

  
Douglas N. Curraut II  
Secretary

RECEIVED  
BLMAZ STATE OFFICE  
2008 SEP 17 P 2:32  
PHOENIX, ARIZONA

# Delaware

PAGE 1

*The First State*

I, HARRIET SMITH WINDSOR, SECRETARY OF STATE OF THE STATE OF DELAWARE, DO HEREBY CERTIFY THE ATTACHED IS A TRUE AND CORRECT COPY OF THE CERTIFICATE OF AMENDMENT OF "PHELPS DODGE MIAMI, INC.", CHANGING ITS NAME FROM "PHELPS DODGE MIAMI, INC." TO "FREEPORT-MCMORAN MIAMI INC.", FILED IN THIS OFFICE ON THE FIFTEENTH DAY OF APRIL, A.D. 2008, AT 10:33 O'CLOCK A.M.


A FILED COPY OF THIS CERTIFICATE HAS BEEN FORWARDED TO THE NEW CASTLE COUNTY RECORDER OF DEEDS.

RECEIVED  
BLM AZ STATE OFFICE  
2008 SEP 17 P 2:32  
PHOENIX, ARIZONA

2162896 8100

080428299

You may verify this certificate online  
at [corp.delaware.gov/authver.shtml](http://corp.delaware.gov/authver.shtml)



*Harriet Smith Windsor*

Harriet Smith Windsor, Secretary of State

AUTHENTICATION: 6524201

DATE: 04-15-08

EXHIBIT "A"

Miami Unpatented Mining Claims

The following described unpatented mining claims situated in Gila County, Arizona, the names of which, the books and pages of the recording of the location notices of which (which notices are of record in the Office of the Gila County Recorder) and the Bureau of Land Management (BLM) serial numbers of which, are set forth opposite the names of the respective claims, as follows:

ID	Claim Name	BLM Serial #	Sec/Twp/Range	Recording Type	Document No.	Number Type	Page No.
1	QUARTZ SITE NO. 4 (A)	AMC 035795	SEC21-T01N- R14E	Document	466	Page	188
2	QUARTZ SITE NO. 5 (A)	AMC 035796	SEC21-T01N- R14E	Document	466	Page	187
3	QUARTZ SITE NO. 6 (A)	AMC 035797	SEC21-T01N- R14E	Document	466	Page	186
4	QUARTZ SITE NO. 7 (A)	AMC 035798	SEC21-T01N- R14E	Document	466	Page	185
5	QUARTZ SITE NO. 8 (A)	AMC 035799	SEC21-T01N- R14E	Document	466	Page	184
6	QUARTZ SITE NO. 11(A)	AMC 035802	SEC21-T01N- R14E	Document	466	Page	181
7	QUARTZ SITE NO. 12(A)	AMC 035803	SEC21-T01N- R14E	Document	466	Page	180
8	QUARTZ SITE NO. 13(A)	AMC 035804	SEC21-T01N- R14E	Document	466	Page	179
9	QUARTZ SITE NO. 14(A)	AMC 035805	SEC21-T01N- R14E	Document	466	Page	178
10	QUARTZ SITE #25 (A)	AMC 035817	SEC22-T01N- R14E	Document	466	Page	220
11	QUARTZ SITE #26 (A)	AMC 035818	SEC22-T01N- R14E	Document	466	Page	221
12	QUARTZ SITE #27 (A)	AMC 035819	SEC22-T01N- R14E	Document	466	Page	166
13	HARDROCK NO. 1 (A)	AMC 035822	SEC15-T01N- R14E	Document	466	Page	200
14	HARDROCK NO. 2 (A)	AMC 035823	SEC15-T01N- R14E	Document	466	Page	193
15	MOONLIGHT (A)	AMC 035826	SEC21-T01N- R14E	Document	466	Page	196
16	BLACK OAK (A)	AMC 035827	SEC21-T01N- R14E	Document	466	Page	199
17	BLACK OAK NO. 2 (A)	AMC 035828	SEC21-T01N- R14E	Document	466	Page	198
18	BLACK OAK NO. 3 (A)	AMC 035829	SEC22-T01N- R14E	Document	466	Page	197
19	PINTO COPPER FRACTION (A)	AMC 035837	SEC28-T01N- R14E	Document	466	Page	204
20	PINTO COPPER NO. 1 (A)	AMC 035838	SEC27-T01N- R14E	Document	466	Page	210
21	PINTO COPPER NO. 2 (A)	AMC 035839	SEC27-T01N- R14E	Document	466	Page	211
22	PINTO COPPER NO. 3 (A)	AMC 035840	SEC27-T01N- R14E	Document	466	Page	212
23	PINTO COPPER NO. 4 (A)	AMC 035841	SEC27-T01N- R14E	Document	466	Page	213
24	PINTO COPPER NO. 5 (A)	AMC 035842	SEC27-T01N- R14E	Document	466	Page	214

PUEBLO, ARIZONA

RECEIVED  
BLM AZ STATE OFFICE  
2010 SEP 17 2:32 PM

24/1/00

total 627/50

25	PINTO COPPER NO. 6 (A)	AMC 035843	SEC28-T01N- R14E	Document 466	Page 219
26	PINTO COPPER NO. 7 (A)	AMC 035844	SEC28-T01N- R14E	Document 466	Page 222
27	PINTO COPPER NO. 8 (A)	AMC 035845	SEC28-T01N- R14E	Document 466	Page 223
28	PINTO COPPER NO. 9 (A)	AMC 035846	SEC28-T01N- R14E	Document 466	Page 205
29	PINTO COPPER NO. 10 (A)	AMC 035847	SEC28-T01N- R14E	Document 466	Page 206
30	PINTO COPPER NO. 11 (A)	AMC 035848	SEC28-T01N- R14E	Document 466	Page 207
31	PINTO COPPER NO. 12 (A)	AMC 035849	SEC28-T01N- R14E	Document 466	Page 208
32	PINTO COPPER NO. 13 (A)	AMC 035850	SEC28-T01N- R14E	Document 466	Page 209
33	KAY 1	AMC 039092	SEC15-T01N- R14E	Document 262	Page 305
34	KAY 2	AMC 039093	SEC15-T01N- R14E	Document 262	Page 306
35	KAY 3	AMC 039094	SEC15-T01N- R14E	Document 262	Page 307
36	KAY 4	AMC 039095	SEC15-T01N- R14E	Document 262	Page 308
37	KAY 5	AMC 039096	SEC15-T01N- R14E	Document 262	Page 309
38	KAY 6	AMC 039097	SEC15-T01N- R14E	Document 262	Page 310
39	KAY 7	AMC 039098	SEC15-T01N- R14E	Document 262	Page 311
40	KAY 8	AMC 039099	SEC15-T01N- R14E	Document 262	Page 312
41	KAY 9	AMC 039100	SEC15-T01N- R14E	Document 262	Page 313
42	KAY 10	AMC 039101	SEC15-T01N- R14E	Document 262	Page 314
43	KAY 11	AMC 039102	SEC15-T01N- R14E	Document 262	Page 315
44	KAY 12	AMC 039103	SEC15-T01N- R14E	Document 262	Page 316
45	KAY 13	AMC 039104	SEC15-T01N- R14E	Document 262	Page 317
46	KAY 14	AMC 039105	SEC15-T01N- R14E	Document 262	Page 318
47	KAY 15	AMC 039106	SEC15-T01N- R14E	Document 262	Page 319
48	KAY 16	AMC 039107	SEC15-T01N- R14E	Document 262	Page 320
49	KAY 17	AMC 039108	SEC22-T01N- R14E	Document 262	Page 321
50	KAY 18	AMC 039109	SEC21-T01N- R14E	Document 262	Page 322
51	KAY 19	AMC 039110	SEC22-T01N- R14E	Document 262	Page 323
52	KAY 20	AMC 039111	SEC21-T01N- R14E	Document 262	Page 324
53	KAY 21	AMC 039112	SEC22-T01N- R14E	Document 262	Page 325
54	KAY 22	AMC 039113	SEC21-T01N- R14E	Document 262	Page 326
55	KAY 23	AMC 039114	SEC22-T01N- R14E	Document 262	Page 327



PHOENIX, ARIZONA

RECEIVED  
DLMAZ STATE OFFICE  
200 SEP 14 P 2:32

2/1/00

R14E



56	KAY 50	AMC 039137	SEC14-T01N- R14E	Docu_____	262	Page	352
57	KAY 51	AMC 039138	SEC14-T01N- R14E	Document	262	Page	353
58	KAY 57	AMC 039144	SEC10-T01N- R14E	Document	262	Page	359
59	KAY 58	AMC 039145	SEC09-T01N- R14E	Document	262	Page	360
60	KAY 81	AMC 039162	SEC15-T01N- R14E	Document	264	Page	328
61	KAY 82	AMC 039163	SEC15-T01N- R14E	Document	264	Page	329
62	KAY 85	AMC 039165	SEC22-T01N- R14E	Document	262	Page	373
63	KAY 86	AMC 039166	SEC22-T01N- R14E	Document	262	Page	374
64	KAY 87	AMC 039167	SEC15-T01N- R14E	Document	262	Page	375
65	KAY 88	AMC 039168	SEC22-T01N- R14E	Document	262	Page	376
66	KAY 89	AMC 039169	SEC15-T01N- R14E	Document	262	Page	377
67	KAY 90	AMC 039170	SEC15-T01N- R14E	Document	262	Page	378
68	KAY 91	AMC 039171	SEC15-T01N- R14E	Document	262	Page	379
69	KAY 92	AMC 039172	SEC15-T01N- R14E	Document	262	Page	380
70	KAY 93	AMC 039173	SEC15-T01N- R14E	Document	262	Page	381
71	KAY 94	AMC 039174	SEC15-T01N- R14E	Document	262	Page	382
72	KAY 95	AMC 039175	SEC15-T01N- R14E	Document	262	Page	383
73	KAY 96	AMC 039176	SEC15-T01N- R14E	Document	262	Page	384
74	KAY 97	AMC 039177	SEC15-T01N- R14E	Document	262	Page	385
75	KAY 98	AMC 039178	SEC15-T01N- R14E	Document	262	Page	386
76	KAY 99	AMC 039179	SEC15-T01N- R14E	Document	262	Page	387
77	KAY 100	AMC 039180	SEC15-T01N- R14E	Document	262	Page	388
78	KAY 101	AMC 039181	SEC15-T01N- R14E	Document	262	Page	389
79	KAY 102	AMC 039182	SEC15-T01N- R14E	Document	262	Page	390
80	KAY 103	AMC 039183	SEC15-T01N- R14E	Document	262	Page	391
81	KAY 104	AMC 039184	SEC15-T01N- R14E	Document	262	Page	392
82	KAY 108	AMC 039185	SEC09-T01N- R14E	Document	262	Page	396
83	KAY 109	AMC 039186	SEC22-T01N- R14E	Document	270	Page	267
84	KAY 110	AMC 039187	SEC21-T01N- R14E	Document	270	Page	268
85	KAY 111	AMC 039188	SEC22-T01N- R14E	Document	270	Page	269
86	KAY 112	AMC 039189	SEC21-T01N- R14E	Document	270	Page	270

PHOENIX, ARIZONA

RECEIVED  
 BLM AZ STATE OFFICE  
 2010 SEP 17 2:52 PM

31/40

Item #	Description	AMC ID	SEC ID	Document Type	Page #	Page #
87	KAY 113	AMC 039190	SEC22-T01N-R14E	Document	270	Page 271
88	KAY 114	AMC 039191	SEC22-T01N-R14E	Document	270	Page 272
89	DESERTER	AMC 048124	SEC22-T01N-R14E	Book	20	Page 16
90	CHIEF #3	AMC 048125	SEC22-T01N-R14E	Book	25	Page 79
91	CHIEF #4	AMC 048126	SEC22-T01N-R14E	Book	25	Page 80
92	CHIEF #5	AMC 048127	SEC22-T01N-R14E	Book	25	Page 81
93	CHIEF #6	AMC 048128	SEC22-T01N-R14E	Book	25	Page 82
94	RESCUE MILL	AMC 048129	SEC16-T01N-R15E	Document	270	Page 576
95	IL 75	AMC 049306	SEC35-T01N-R14E	Document	216	Page 443
96	IL 77	AMC 049308	SEC35-T01N-R14E	Document	216	Page 445
97	IL 81	AMC 049312	SEC35-T01N-R14E	Document	216	Page 449
98	IL 82	AMC 049313	SEC35-T01N-R14E	Document	216	Page 450
99	IL 88	AMC 049314	SEC03-T01S-R14E	Document	216	Page 516
100	IL 90	AMC 049316	SEC03-T01S-R14E	Document	216	Page 518
101	IL 92	AMC 049318	SEC03-T01S-R14E	Document	216	Page 520
102	IL 93	AMC 049319	SEC03-T01S-R14E	Document	216	Page 521
103	IL 94	AMC 049320	SEC03-T01S-R14E	Document	216	Page 522
104	IL 103	AMC 049329	SEC03-T01S-R14E	Document	216	Page 531
105	IL 108	AMC 049332	SEC03-T01S-R14E	Document	216	Page 536
106	IL 109	AMC 049333	SEC03-T01S-R14E	Document	216	Page 537
107	IL 110	AMC 049334	SEC03-T01S-R14E	Document	216	Page 538
108	IL 111	AMC 049335	SEC03-T01S-R14E	Document	216	Page 539
109	IL 112	AMC 049336	SEC03-T01S-R14E	Document	216	Page 540
110	IL 113	AMC 049337	SEC03-T01S-R14E	Document	216	Page 541
111	IL 114	AMC 049338	SEC03-T01S-R14E	Document	216	Page 542
112	IL 115	AMC 049339	SEC03-T01S-R14E	Document	216	Page 543
113	IL 116	AMC 049340	SEC03-T01S-R14E	Document	216	Page 544
114	IL 117	AMC 049341	SEC03-T01S-R14E	Document	216	Page 545
115	IL 118	AMC 049342	SEC03-T01S-R14E	Document	216	Page 546
116	IL 119	AMC 049343	SEC03-T01S-R14E	Document	216	Page 547
117	IL 120	AMC 049344	SEC33-T01N-R14E	Document	216	Page 550

PHOENIX, ARIZONA

RECEIVED  
 BLM AZ STATE OFFICE  
 200 SEP 1 2:32 PM

3/50

118	IL 121	AMC 049345	SEC33-T01N- R14E	Docu 216	Page	551
119	IL 122	AMC 049346	SEC33-T01N- R14E	Document 216	Page	552
120	IL 123	AMC 049347	SEC33-T01N- R14E	Document 216	Page	553
121	IL 124	AMC 049348	SEC33-T01N- R14E	Document 216	Page	554
122	IL 125	AMC 049349	SEC33-T01N- R14E	Document 216	Page	555
123	IL 126	AMC 049350	SEC33-T01N- R14E	Document 216	Page	556
124	IL 127	AMC 049351	SEC33-T01N- R14E	Document 216	Page	557
125	IL 128	AMC 049352	SEC33-T01N- R14E	Document 216	Page	558
126	IL 129	AMC 049353	SEC33-T01N- R14E	Document 216	Page	559
127	IL 130	AMC 049354	SEC33-T01N- R14E	Document 216	Page	560
128	IL 131	AMC 049355	SEC33-T01N- R14E	Document 216	Page	561
129	IL 132	AMC 049356	SEC33-T01N- R14E	Document 216	Page	562
130	IL 133	AMC 049357	SEC33-T01N- R14E	Document 216	Page	563
131	IL 134	AMC 049358	SEC33-T01N- R14E	Document 216	Page	564
132	IL 135	AMC 049359	SEC33-T01N- R14E	Document 216	Page	565
133	IL 136	AMC 049360	SEC33-T01N- R14E	Document 216	Page	566
134	IL 137	AMC 049361	SEC33-T01N- R14E	Document 216	Page	567
135	IL 138	AMC 049362	SEC33-T01N- R14E	Document 216	Page	568
136	IL 139	AMC 049363	SEC33-T01N- R14E	Document 216	Page	569
137	IL 143	AMC 049364	SEC33-T01N- R14E	Document 216	Page	573
138	IL 144	AMC 049365	SEC33-T01N- R14E	Document 216	Page	574
139	IL 145	AMC 049366	SEC33-T01N- R14E	Document 216	Page	575
140	IL 146	AMC 049367	SEC33-T01N- R14E	Document 216	Page	576
141	IL 147	AMC 049368	SEC33-T01N- R14E	Document 216	Page	577
142	IL 152	AMC 049373	SEC33-T01N- R14E	Document 216	Page	581
143	IL 154	AMC 049375	SEC33-T01N- R14E	Document 216	Page	583
144	IL 155	AMC 049376	SEC33-T01N- R14E	Document 216	Page	584
145	IL 156	AMC 049377	SEC33-T01N- R14E	Document 216	Page	585
146	IL 157	AMC 049378	SEC33-T01N- R14E	Document 216	Page	586
147	IL 158	AMC 049379	SEC33-T01N- R14E	Document 216	Page	587
148	IL 159	AMC 049380	SEC33-T01N- R14E	Document 216	Page	588

PHOENIX, ARIZONA

RECEIVED  
 BLM AZ STATE OFFICE  
 2008 SEPT 17 P 2:32

31/50

149	IL 160	AMC 049381	SEC33-T01N- R14E	Document	216	Page	589
150	IL 161	AMC 049382	SEC33-T01N- R14E	Document	216	Page	590
151	IL 162	AMC 049383	SEC33-T01N- R14E	Document	216	Page	591
152	IL 168	AMC 049385	SEC33-T01N- R14E	Document	216	Page	597
153	IL 200	AMC 049409	SEC03-T01S- R14E	Document	216	Page	548
154	IL 201	AMC 049410	SEC04-T01S- R14E	Document	216	Page	549
155	IL 202	AMC 049411	SEC04-T01S- R14E	Document	230	Page	605
156	IL 203	AMC 049412	SEC04-T01S- R14E	Document	230	Page	606
157	IL 204	AMC 049413	SEC04-T01S- R14E	Document	230	Page	607
158	IL 205	AMC 049414	SEC03-T01S- R14E	Document	230	Page	608
159	IL 206	AMC 049415	SEC04-T01S- R14E	Document	230	Page	609
160	IL 207	AMC 049416	SEC04-T01S- R14E	Document	230	Page	610
161	IL 208	AMC 049417	SEC04-T01S- R14E	Document	230	Page	611
162	IL 209	AMC 049418	SEC04-T01S- R14E	Document	230	Page	612
163	IL 210	AMC 049419	SEC33-T01N- R14E	Document	230	Page	613
164	IL 211	AMC 049420	SEC33-T01N- R14E	Document	230	Page	614
165	IL 212	AMC 049421	SEC33-T01N- R14E	Document	230	Page	615
166	IL 213	AMC 049422	SEC33-T01N- R14E	Document	230	Page	616
167	IL 214	AMC 049423	SEC33-T01N- R14E	Document	230	Page	617
168	IL 215	AMC 049424	SEC33-T01N- R14E	Document	230	Page	618
169	IL 216	AMC 049425	SEC33-T01N- R14E	Document	230	Page	619
170	IL 217	AMC 049426	SEC33-T01N- R14E	Document	230	Page	620
171	IL 218	AMC 049427	SEC04-T01S- R14E	Document	230	Page	621
172	IL 219	AMC 049428	SEC04-T01S- R14E	Document	230	Page	622
173	IL 304	AMC 049429	SEC03-T01S- R14E	Document	299	Page	216
174	IL 305	AMC 049430	SEC03-T01S- R14E	Document	299	Page	217
175	IL 306	AMC 049431	SEC03-T01S- R14E	Document	299	Page	218
176	IL 307	AMC 049432	SEC03-T01S- R14E	Document	299	Page	219
177	IL 308	AMC 049433	SEC03-T01S- R14E	Document	299	Page	220
178	IL 309	AMC 049434	SEC04-T01S- R14E	Document	299	Page	221
179	IL 311	AMC 049436	SEC33-T01N- R14E	Document	305	Page	415

PHOENIX, ARIZONA

RECEIVED  
 BLM AZ STATE OFFICE  
 2010 SEP 17 2:32 PM

31/50

IL	AMC	SEC	Docu	Page
180	IL 312	SEC33-T01N-R14E	305	Page 416
181	IL 313	SEC03-T01S-R14E	308	Page 973
182	RIDGE 15	SEC36-T01N-R14E	344	Page 656
183	RALSTON 15	SEC13-T01N-R14E	337	Page 61
184	RALSTON 16	SEC13-T01N-R14E	337	Page 63
185	RALSTON 17	SEC13-T01N-R14E	337	Page 65
186	RALSTON 25	SEC13-T01N-R14E	337	Page 81
187	RALSTON 26	SEC13-T01N-R14E	337	Page 83
188	RALSTON 27	SEC13-T01N-R14E	337	Page 85
189	RALSTON 28	SEC13-T01N-R14E	337	Page 87
190	RALSTON 29	SEC13-T01N-R14E	337	Page 89
191	RALSTON 30	SEC13-T01N-R14E	337	Page 91
192	RALSTON 31	SEC13-T01N-R14E	337	Page 845
193	RALSTON 37	SEC13-T01N-R14E	337	Page 857
194	RALSTON 38	SEC13-T01N-R14E	337	Page 859
195	RALSTON 39	SEC13-T01N-R14E	337	Page 861
196	RALSTON 40	SEC13-T01N-R14E	337	Page 863
197	RALSTON 41	SEC13-T01N-R14E	337	Page 865
198	RALSTON 42	SEC13-T01N-R14E	337	Page 867
199	RALSTON 43	SEC13-T01N-R14E	337	Page 869
200	RALSTON 50	SEC13-T01N-R14E	337	Page 883
201	RALSTON 51	SEC13-T01N-R14E	337	Page 885
202	RALSTON 52	SEC13-T01N-R14E	337	Page 887
203	RALSTON 63	SEC13-T01N-R14E	337	Page 909
204	RALSTON 64	SEC14-T01N-R14E	337	Page 911
205	RALSTON 65	SEC14-T01N-R14E	337	Page 913
206	RALSTON 66	SEC14-T01N-R14E	337	Page 915
207	RALSTON 74	SEC14-T01N-R14E	337	Page 931
208	RALSTON 75	SEC14-T01N-R14E	337	Page 933
209	RALSTON 76	SEC14-T01N-R14E	337	Page 935
210	RALSTON 77	SEC14-T01N-R14E	337	Page 937

PHOENIX, ARIZONA

RECEIVED  
DLH AZ STATE OFFICE  
200 SEP 1 1987  
Page 203

31/40

211	RALSTON 78	AMC 049539	SEC14-T01N- R14E	Document 337	Page 939
212	RALSTON 81	AMC 049542	SEC14-T01N- R14E	Document 337	Page 945
213	RALSTON 82	AMC 049543	SEC14-T01N- R14E	Document 337	Page 947
214	RALSTON 83	AMC 049544	SEC14-T01N- R14E	Document 337	Page 949
215	WEBSTER 1	AMC 049577	SEC13-T01N- R14E	Document 320	Page 548
216	WEBSTER 2	AMC 049578	SEC13-T01N- R14E	Document 320	Page 550
217	WEBSTER 3	AMC 049579	SEC13-T01N- R14E	Document 320	Page 552
218	WEBSTER 4	AMC 049580	SEC13-T01N- R14E	Document 320	Page 554
219	WEBSTER 5	AMC 049581	SEC13-T01N- R14E	Document 320	Page 556
220	WEBSTER 6	AMC 049582	SEC13-T01N- R14E	Document 320	Page 558
221	WEBSTER 7	AMC 049583	SEC13-T01N- R14E	Document 320	Page 560
222	WEBSTER 8	AMC 049584	SEC13-T01N- R14E	Document 320	Page 562
223	WEBSTER 9	AMC 049585	SEC13-T01N- R14E	Document 320	Page 564
224	WEBSTER 10	AMC 049586	SEC13-T01N- R14E	Document 320	Page 566
225	WEBSTER 11	AMC 049587	SEC13-T01N- R14E	Document 320	Page 568
226	WEBSTER 12	AMC 049588	SEC13-T01N- R14E	Document 320	Page 570
227	WEBSTER 13	AMC 049589	SEC13-T01N- R14E	Document 320	Page 572
228	WEBSTER 14	AMC 049590	SEC13-T01N- R14E	Document 320	Page 574
229	WEBSTER 15	AMC 049591	SEC13-T01N- R14E	Document 320	Page 576
230	WEBSTER 16	AMC 049592	SEC13-T01N- R14E	Document 320	Page 578
231	WEBSTER 17	AMC 049593	SEC13-T01N- R14E	Document 320	Page 580
232	WEBSTER 18	AMC 049594	SEC13-T01N- R14E	Document 320	Page 582
233	WEBSTER 19	AMC 049595	SEC13-T01N- R14E	Document 320	Page 584
234	WEBSTER 20	AMC 049596	SEC13-T01N- R14E	Document 320	Page 586
235	WEBSTER 21	AMC 049597	SEC13-T01N- R14E	Document 320	Page 588
236	WEBSTER 22	AMC 049598	SEC13-T01N- R14E	Document 320	Page 590
237	WEBSTER 23	AMC 049599	SEC13-T01N- R14E	Document 320	Page 592
238	WEBSTER 24	AMC 049600	SEC13-T01N- R14E	Document 320	Page 594
239	WEBSTER 25	AMC 049601	SEC13-T01N- R14E	Document 320	Page 596
240	WEBSTER 26	AMC 049602	SEC13-T01N- R14E	Document 320	Page 598
241	WEBSTER 27	AMC 049603	SEC13-T01N- R14E	Document 320	Page 600

RECEIVED  
 PHOENIX ARIZONA  
 2000 SEP 17 P 2:33

31/50

242	WEBSTER 28	AMC 049604	SEC13-T01N- R14E	Docur	320	Page	602
243	WEBSTER 29	AMC 049605	SEC13-T01N- R14E	Document	320	Page	604
244	WEBSTER 30	AMC 049606	SEC13-T01N- R14E	Document	320	Page	606
245	WEBSTER 31	AMC 049607	SEC13-T01N- R14E	Document	320	Page	608
246	WEBSTER 32	AMC 049608	SEC13-T01N- R14E	Document	320	Page	610
247	WEBSTER 33	AMC 049609	SEC13-T01N- R14E	Document	320	Page	612
248	WEBSTER 34	AMC 049610	SEC13-T01N- R14E	Document	320	Page	614
249	WEBSTER 35	AMC 049611	SEC13-T01N- R14E	Document	320	Page	616
250	WEBSTER 36	AMC 049612	SEC13-T01N- R14E	Document	320	Page	618
251	WEBSTER 37	AMC 049613	SEC13-T01N- R14E	Document	320	Page	620
252	WEBSTER 38	AMC 049614	SEC13-T01N- R14E	Document	320	Page	622
253	WEBSTER 39	AMC 049615	SEC13-T01N- R14E	Document	320	Page	624
254	WEBSTER 40	AMC 049616	SEC13-T01N- R14E	Document	320	Page	626
255	WEBSTER 41	AMC 049617	SEC13-T01N- R14E	Document	320	Page	628
256	WEBSTER 42	AMC 049618	SEC13-T01N- R14E	Document	320	Page	630
257	WEBSTER 43	AMC 049619	SEC13-T01N- R14E	Document	320	Page	632
258	WEBSTER 44	AMC 049620	SEC13-T01N- R14E	Document	320	Page	634
259	WEBSTER 45	AMC 049621	SEC13-T01N- R14E	Document	320	Page	636
260	WEBSTER 46	AMC 049622	SEC13-T01N- R14E	Document	320	Page	638
261	WEBSTER 47	AMC 049623	SEC13-T01N- R14E	Document	323	Page	813
262	WEBSTER 48	AMC 049624	SEC13-T01N- R14E	Document	323	Page	814
263	JOAN MILL SITE 25	AMC 051319	SEC36-T01N- R14E	Document	288	Page	737
264	JOAN MILL SITE 34	AMC 051320	SEC35-T01N- R14E	Document	288	Page	746
265	JOAN MILL SITE 42	AMC 051321	SEC35-T01N- R14E	Document	288	Page	754
266	JOAN MILL SITE 43	AMC 051322	SEC35-T01N- R14E	Document	288	Page	755
267	JOAN MILL SITE 48	AMC 051323	SEC35-T01N- R14E	Document	288	Page	760
268	JOAN MILL SITE 49	AMC 051324	SEC35-T01N- R14E	Document	288	Page	761
269	JOAN MILL SITE 53	AMC 051325	SEC35-T01N- R14E	Document	288	Page	765
270	JOAN MILL SITE 54	AMC 051326	SEC35-T01N- R14E	Document	288	Page	766
271	G E 1	AMC 052072	SEC17-T01N- R15E	Document	214	Page	466
272	G E 2	AMC 052073	SEC17-T01N- R15E	Document	214	Page	467

PHOENIX, ARIZONA

RECEIVED  
 BLM AZ STATE OFFICE  
 20th SEP 11 PM 2:33

31/40

273	GE 3	AMC 052074	SEC17-T01N- R15E	Document	214	Page	468
274	GE 4	AMC 052075	SEC17-T01N- R15E	Document	214	Page	469
275	GE 5	AMC 052076	SEC17-T01N- R15E	Document	214	Page	470
276	GE 6	AMC 052077	SEC17-T01N- R15E	Document	214	Page	471
277	GE 7	AMC 052078	SEC17-T01N- R15E	Document	214	Page	472
278	GE 8	AMC 052079	SEC17-T01N- R15E	Document	214	Page	473
279	GE 9	AMC 052080	SEC17-T01N- R15E	Document	214	Page	474
280	GE 10	AMC 052081	SEC17-T01N- R15E	Document	214	Page	475
281	GE 11	AMC 052082	SEC18-T01N- R15E	Document	214	Page	476
282	GE 12	AMC 052083	SEC18-T01N- R15E	Document	214	Page	477
283	GE 13	AMC 052084	SEC18-T01N- R15E	Document	214	Page	478
284	DIVIDE #2	AMC 052088	SEC14-T01N- R14E	Book	36	Page	522
285	DIVIDE #4	AMC 052090	SEC13-T01N- R14E	Book	36	Page	524
286	DIVIDE #5	AMC 052091	SEC13-T01N- R14E	Book	36	Page	525
287	DIVIDE #6	AMC 052092	SEC13-T01N- R14E	Book	36	Page	526
288	DIVIDE #7	AMC 052093	SEC13-T01N- R14E	Book	36	Page	527
289	DIVIDE #8	AMC 052094	SEC14-T01N- R14E	Book	36	Page	528
290	DIVIDE #9	AMC 052095	SEC14-T01N- R14E	Book	36	Page	529
291	DIVIDE #10	AMC 052096	SEC13-T01N- R14E	Book	36	Page	530
292	DIVIDE #11	AMC 052097	SEC13-T01N- R14E	Book	36	Page	564
293	LUCHILLA	AMC 052103	SEC13-T01N- R14E	Book	22	Page	76
294	LUCHILLA NO. 2	AMC 052104	SEC13-T01N- R14E	Book	18	Page	56
295	LUCHILLA NO. 3	AMC 052105	SEC13-T01N- R14E	Book	48	Page	236
296	LUCHILLA FRACTION	AMC 052106	SEC13-T01N- R14E	Book	38	Page	624
297	RAVEN	AMC 052107	SEC13-T01N- R14E	Book	22	Page	77
298	MANZANITA NO. 2	AMC 052108	SEC13-T01N- R14E	Book	17	Page	85
299	MANZANITA NO. 3	AMC 052109	SEC13-T01N- R14E	Book	18	Page	17
300	I. C.	AMC 052110	SEC13-T01N- R14E	Book	36	Page	548
301	I. C. #2	AMC 052111	SEC13-T01N- R14E	Book	47	Page	438
302	GOLD COIN NO. 2	AMC 052112	SEC13-T01N- R14E	Book	46	Page	470
303	GOLD COIN NO. 4	AMC 052113	SEC13-T01N- R14E	Book	48	Page	187

PHOENIX, ARIZONA

RECEIVED  
PLIMAZ STATE OFFICE  
2010 SEP 17 P 2:33

31/50



304	BLACK EAGLE NO. 1	AMC 052114	SEC13-T01N- R14E	Book	48	Page	169
305	GOLD BAR NO. 1	AMC 052115	SEC13-T01N- R14E	Book	48	Page	446
306	GOLD BAR #2	AMC 052116	SEC13-T01N- R14E	Book	48	Page	447
307	RALSTON 3	AMC 052121	SEC13-T01N- R14E	Document	261	Page	459
308	RALSTON 4	AMC 052122	SEC13-T01N- R14E	Document	261	Page	460
309	RALSTON 5	AMC 052123	SEC13-T01N- R14E	Document	261	Page	461
310	RALSTON 6	AMC 052124	SEC13-T01N- R14E	Document	261	Page	462
311	RALSTON 8	AMC 052126	SEC14-T01N- R14E	Document	261	Page	464
312	1511551	AMC 052132	SEC15-T01N- R15.5E	Document	303	Page	639
313	1511552	AMC 052133	SEC15-T01N- R15.5E	Document	303	Page	640
314	2211551	AMC 052134	SEC15-T01N- R15.5E	Document	303	Page	641
315	2211555	AMC 052138	SEC22-T01N- R15.5E	Document	303	Page	645
316	2211558	AMC 052141	SEC22-T01N- R15.5E	Document	303	Page	648
317	2711553	AMC 052172	SEC22-T01N- R15.5E	Document	303	Page	676
318	HOOPES #3	AMC 052173	SEC05-T01N- R15E	Document	2	Page	232
319	HOOPES #4	AMC 052174	SEC05-T01N- R15E	Document	2	Page	233
320	HOOPES #5	AMC 052175	SEC31-T02N- R15E	Document	2	Page	234
321	HOOPES #6	AMC 052176	SEC31-T02N- R15E	Document	2	Page	235
322	PINK LIMESTONE #1	AMC 052177	SEC31-T02N- R15E	Document	170	Page	534
323	PINK LIMESTONE #2	AMC 052178	SEC31-T02N- R15E	Document	170	Page	535
324	PINK LIMESTONE 3	AMC 052179	SEC31-T02N- R15E	Document	295	Page	541
325	PINK LIMESTONE 4	AMC 052180	SEC31-T02N- R15E	Document	295	Page	542
326	PINK LIMESTONE 5	AMC 052181	SEC31-T02N- R15E	Document	295	Page	543
327	PINK LIMESTONE 6	AMC 052182	SEC31-T02N- R15E	Document	295	Page	544
328	PINK LIMESTONE 7	AMC 052183	SEC31-T02N- R15E	Document	295	Page	545
329	CONCHO NO. 3	AMC 052184	SEC33-T01N- R14E	Document	35	Page	172
330	CONCHO NO. 4	AMC 052185	SEC33-T01N- R14E	Document	35	Page	173
331	BLUEBIRD	AMC 052188	SEC34-T01N- R14E	Book	46	Page	580
332	BUSY BEE	AMC 052190	SEC34-T01N- R14E	Book	48	Page	287
333	ROSCOE #3	AMC 052192	SEC33-T01N- R14E	Document	69	Page	76
334	ROSCOE #9	AMC 052194	SEC33-T01N- R14E	Document	69	Page	425

PHOENIX, ARIZONA

RECEIVED  
PLMAZ STATE OFFICE  
2008 SEP 17 P 2:33

2/1/08

335	CLAY NO. 3	AMC	SEC34-T01N-	Document	176	Page	103
		052195	R14E				
336	CLAY NO. 5	AMC	SEC03-T01S-	Document	176	Page	105
		052197	R14E				
337	CLAY NO. 6	AMC	SEC03-T01S-	Document	201	Page	571
		052198	R14E				
338	CLAY 11	AMC	SEC33-T01N-	Document	205	Page	359
		052203	R14E				
339	CLAY 12	AMC	SEC03-T01S-	Document	205	Page	360
		052204	R14E				
340	CLAY 13	AMC	SEC03-T01S-	Document	205	Page	613
		052205	R14E				
341	CLAY 14	AMC	SEC03-T01S-	Document	205	Page	614
		052206	R14E				
342	CLAY 15	AMC	SEC03-T01S-	Document	205	Page	615
		052207	R14E				
343	CLAY 16	AMC	SEC03-T01S-	Document	205	Page	616
		052208	R14E				
344	CLAY 17	AMC	SEC03-T01S-	Document	205	Page	617
		052209	R14E				
345	CLAY 18	AMC	SEC34-T01N-	Document	205	Page	618
		052210	R14E				
346	MILLY	AMC	SEC34-T01N-	Document	205	Page	618
		052212	R14E				
347	ROBBY	AMC	SEC35-T01N-	Document	192	Page	286
		052215	R14E				
348	JANET	AMC	SEC35-T01N-	Document	192	Page	289
		052217	R14E				
349	ROSCOE 10	AMC	SEC33-T01N-	Document	192	Page	291
		052220	R14E				
350	ROSCOE 11	AMC	SEC33-T01N-	Document	207	Page	85
		052221	R14E				
351	ROSCOE 12	AMC	SEC33-T01N-	Document	205	Page	355
		052222	R14E				
352	ROSCOE 13	AMC	SEC33-T01N-	Document	205	Page	356
		052223	R14E				
353	ROSCOE 14	AMC	SEC33-T01N-	Document	205	Page	357
		052224	R14E				
354	BOSCOE 1	AMC	SEC33-T01N-	Document	206	Page	455
		052226	R14E				
355	BOSCOE 2	AMC	SEC33-T01N-	Document	207	Page	76
		052227	R14E				
356	BOSCOE 3	AMC	SEC33-T01N-	Document	207	Page	77
		052228	R14E				
357	BOSCOE 4	AMC	SEC33-T01N-	Document	205	Page	351
		052229	R14E				
358	BOSCOE 5	AMC	SEC33-T01N-	Document	207	Page	79
		052230	R14E				
359	BOSCOE 6	AMC	SEC33-T01N-	Document	205	Page	353
		052231	R14E				
360	BOSCOE 7	AMC	SEC33-T01N-	Document	207	Page	80
		052232	R14E				
361	BOSCOE 8	AMC	SEC33-T01N-	Document	207	Page	81
		052233	R14E				
362	BOSCOE 9	AMC	SEC33-T01N-	Document	207	Page	82
		052234	R14E				
363	BOSCOE 10	AMC	SEC33-T01N-	Document	207	Page	83
		052235	R14E				
364	BOSCOE 24	AMC	SEC33-T01N-	Document	207	Page	84
		052236	R14E				
365	BOSCOE 25	AMC	SEC33-T01N-	Document	207	Page	106
		052237	R14E				
				Document	208	Page	202

PHOENIX, ARIZONA

RECEIVED  
BLM AZ STATE OFFICE  
200 SEP 17 P 2:33

31/5c

366	ROBBY ANNEX	AMC 052238	SEC35-T01N- R14E	Docu	207	Page	86
367	SUNSHINE ANNEX	AMC 052239	SEC35-T01N- R14E	Document	207	Page	87
368	MILLY ANNEX	AMC 052240	SEC35-T01N- R14E	Document	207	Page	88
369	LADY BIRD VISTA 1	AMC 052241	SEC02-T01S- R14E	Document	224	Page	450
370	STANDARD NO. 15	AMC 052242	SEC33-T01N- R14E	Document	227	Page	483
371	BILL SHAFT NO. 3	AMC 052246	SEC34-T01N- R14E	Book	37	Page	562
372	BILL SHAFT NO. 4	AMC 052247	SEC34-T01N- R14E	Book	37	Page	563
373	BILL SHAFT NO. 5	AMC 052248	SEC34-T01N- R14E	Book	37	Page	564
374	MGO #ONE	AMC 052259	SEC31-T02N- R15E	Document	170	Page	532
375	MGO #2	AMC 052260	SEC31-T02N- R15E	Document	170	Page	533
376	MGO 3	AMC 052261	SEC31-T02N- R15E	Document	295	Page	554
377	MGO 4	AMC 052262	SEC31-T02N- R15E	Document	295	Page	555
378	MGO 5	AMC 052263	SEC31-T02N- R15E	Document	314	Page	487
379	HOOPES PLACER NO. 2	AMC 052264	SEC31-T02N- R15E	Document	190	Page	347
380	F.C. NO. 5	AMC 097788	SEC14-T01N- R14E	Document	494	Page	457
381	F.C. NO. 6	AMC 097789	SEC14-T01N- R14E	Document	494	Page	459
382	F.C. NO. 7	AMC 097790	SEC14-T01N- R14E	Document	494	Page	461
383	F.C. NO. 8	AMC 097791	SEC14-T01N- R14E	Document	494	Page	463
384	F.C. NO. 9	AMC 097792	SEC14-T01N- R14E	Document	494	Page	465
385	F.C. NO. 10	AMC 097793	SEC14-T01N- R14E	Document	494	Page	467
386	KAY 142	AMC 131768	SEC09-T01N- R14E	Document	536	Page	11
387	KAY 143	AMC 131769	SEC10-T01N- R14E	Document	536	Page	13
388	CHIEF FRACTION	AMC 265777	SEC22-T01N- R14E	Document	694	Page	559
389	AUGUST MINE FRACTION	AMC 293003	SEC02-T01S- R14E	Document	757	Page	303
390	CCWC-1	AMC 299053	SEC10-T01N- R14E	Document	779	Page	948
391	CCWC-2	AMC 299054	SEC10-T01N- R14E	Document	779	Page	950
392	CCWC-3	AMC 299055	SEC10-T01N- R14E	Document	779	Page	952
393	CCWC-4	AMC 299056	SEC10-T01N- R14E	Document	779	Page	955
394	CCWC-5	AMC 299057	SEC10-T01N- R14E	Document	779	Page	958
395	CCWC-6	AMC 299058	SEC10-T01N- R14E	Document	779	Page	961
396	CCWC-7	AMC 299059	SEC10-T01N- R14E	Document	779	Page	964

PHOENIX, ARIZONA

RECEIVED  
 BLM AZ STATE OFFICE  
 2010 SEP 17 P 2:33

2/1/00

397	CCWC-8	AMC 299060	SEC10-T01N- R14E	Document	779	Page	967
398	CCWC-9	AMC 299061	SEC10-T01N- R14E	Document	779	Page	970
399	CCWC-10	AMC 299062	SEC15-T01N- R14E	Document	779	Page	973
400	CCWC-11	AMC 299063	SEC15-T01N- R14E	Document	779	Page	976
401	CCWC-12	AMC 299064	SEC10-T01N- R14E	Document	779	Page	979
402	CCWC-13	AMC 299065	SEC14-T01N- R14E	Document	779	Page	982
403	CCWC-14	AMC 299066	SEC14-T01N- R14E	Document	779	Page	985
404	CCWC-15	AMC 299067	SEC14-T01N- R14E	Document	779	Page	988
405	CCWC-16	AMC 299068	SEC14-T01N- R14E	Document	779	Page	991
406	CCWC-17	AMC 299069	SEC14-T01N- R14E	Document	779	Page	993
407	CCWC-18	AMC 299070	SEC14-T01N- R14E	Document	779	Page	996
408	CCWC-19	AMC 299071	SEC14-T01N- R14E	Document	779	Page	999
409	CCWC-20	AMC 299072	SEC14-T01N- R14E	Document	780	Page	01
410	CMC-OX 001	AMC 303011	SEC03-T01S- R14E	Document	793	Page	262
411	CMHR-2611557	AMC 308180	SEC26-T01N- R15.5E	Document	809	Page	724
412	CMHR-2611558	AMC 308181	SEC26-T01N- R15.5E	Document	809	Page	726
413	MGO #6	AMC 309608	SEC31-T02N- R15E	Document	818	Page	871
414	CMC-OX 010	AMC 312258	SEC03-T01S- R14E	Document	823	Page	821
415	CMC-OX 011	AMC 312259	SEC03-T01S- R14E	Document	823	Page	824
416	CMC-OX 012	AMC 312260	SEC03-T01S- R14E	Document	823	Page	827
417	CMC-OX 013	AMC 312261	SEC03-T01S- R14E	Document	823	Page	830
418	CMC-OX 014	AMC 312262	SEC03-T01S- R14E	Document	823	Page	833
419	FUTURE 1 MILL SITE	AMC 327648	SEC21-T01N- R14E	Index	93-637242	Page	
420	FUTURE 2 MILL SITE	AMC 327649	SEC21-T01N- R14E	Index	93-637243	Page	
421	FUTURE 3 MILL SITE	AMC 327650	SEC21-T01N- R14E	Index	93-637244	Page	
422	FUTURE 4 MILL SITE	AMC 327651	SEC21-T01N- R14E	Index	93-637245	Page	
423	FUTURE 5 MILL SITE	AMC 327652	SEC21-T01N- R14E	Index	93-637246	Page	
424	FUTURE 6 MILL SITE	AMC 327653	SEC21-T01N- R14E	Index	93-637247	Page	
425	FUTURE 7 MILL SITE	AMC 327654	SEC21-T01N- R14E	Index	93-637248	Page	
426	FUTURE 8 MILL SITE	AMC 327655	SEC21-T01N- R14E	Index	93-637249	Page	
427	FUTURE 9 MILL SITE	AMC 327657	SEC21-T01N- R14E	Index	93-637250	Page	

PHOENIX, ARIZONA

RECEIVED  
BLM AZ STATE OFFICE  
2010 SEP 17 2:33 PM

31/40

428	FUTURE 10 MILL SITE	AMC 327658	SEC21-T01N-R14E	Index	93-637251	Page
429	FUTURE 11 MILL SITE	AMC 327659	SEC21-T01N-R14E	Index	93-637252	Page
430	FUTURE 12 MILL SITE	AMC 327660	SEC21-T01N-R14E	Index	93-637253	Page
431	FUTURE 13 MILL SITE	AMC 327661	SEC21-T01N-R14E	Index	93-637254	Page
432	FUTURE 14 MILL SITE	AMC 327662	SEC21-T01N-R14E	Index	93-637255	Page
433	FUTURE 15 MILL SITE	AMC 327663	SEC21-T01N-R14E	Index	93-637256	Page
434	FUTURE 16 MILL SITE	AMC 327664	SEC21-T01N-R14E	Index	93-637257	Page
435	FUTURE 17 MILL SITE	AMC 327665	SEC21-T01N-R14E	Index	93-637258	Page
436	FUTURE 18 MILL SITE	AMC 327666	SEC21-T01N-R14E	Index	93-637259	Page
437	FUTURE 19 MILL SITE	AMC 327667	SEC21-T01N-R14E	Index	93-637260	Page
438	FUTURE 20 MILL SITE	AMC 327668	SEC21-T01N-R14E	Index	93-637261	Page
439	FUTURE 21 MILL SITE	AMC 327669	SEC21-T01N-R14E	Index	93-637262	Page
440	FUTURE 22 MILL SITE	AMC 327670	SEC21-T01N-R14E	Index	93-637263	Page
441	FUTURE 23 MILL SITE	AMC 327671	SEC21-T01N-R14E	Index	93-637264	Page
442	FUTURE 24 MILL SITE	AMC 327672	SEC21-T01N-R14E	Index	93-637265	Page
443	FUTURE 25 MILL SITE	AMC 327673	SEC21-T01N-R14E	Index	93-637266	Page
444	FUTURE 26 MILL SITE	AMC 327674	SEC28-T01N-R14E	Index	93-637267	Page
445	FUTURE 27 MILL SITE	AMC 327675	SEC28-T01N-R14E	Index	93-637268	Page
446	FUTURE 28 MILL SITE	AMC 327676	SEC28-T01N-R14E	Index	93-637269	Page
447	FUTURE 29 MILL SITE	AMC 327677	SEC28-T01N-R14E	Index	93-637270	Page
448	FUTURE 30 MILL SITE	AMC 327678	SEC21-T01N-R14E	Index	93-637271	Page
449	FUTURE 31 MILL SITE	AMC 327679	SEC21-T01N-R14E	Index	93-637272	Page
450	FUTURE 32 MILL SITE	AMC 327680	SEC21-T01N-R14E	Index	93-637273	Page
451	FUTURE 33 MILL SITE	AMC 327681	SEC21-T01N-R14E	Index	93-637274	Page
452	FUTURE 34 MILL SITE	AMC 327682	SEC21-T01N-R14E	Index	93-637275	Page
453	FUTURE 35 MILL SITE	AMC 327683	SEC21-T01N-R14E	Index	93-637276	Page
454	FUTURE 36 MILL SITE	AMC 327684	SEC21-T01N-R14E	Index	93-637277	Page
455	FUTURE 37 MILL SITE	AMC 327685	SEC21-T01N-R14E	Index	93-637278	Page
456	FUTURE 38 MILL SITE	AMC 327686	SEC21-T01N-R14E	Index	93-637279	Page
457	FUTURE 39 MILL SITE	AMC 327687	SEC21-T01N-R14E	Index	93-637280	Page
458	FUTURE 40 MILL SITE	AMC 327688	SEC21-T01N-R14E	Index	93-637281	Page

RECEIVED  
 BLM AZ STATE OFFICE  
 200 SEP 17 2:53  
 P.O. BOX 3170  
 PHOENIX, ARIZONA

Page 458  
 3/1/00

459	FUTURE 41 MILL SITE	AMC 327689	SEC21-T01N- R14E	Index	93-637282	Page
460	FUTURE 42 MILL SITE	AMC 327690	SEC21-T01N- R14E	Index	93-637283	Page
461	FUTURE 43 MILL SITE	AMC 327691	SEC28-T01N- R14E	Index	93-637284	Page
462	FUTURE 44 MILL SITE	AMC 327692	SEC28-T01N- R14E	Index	93-637285	Page
463	FUTURE 45 MILL SITE	AMC 327693	SEC28-T01N- R14E	Index	93-637286	Page
464	FUTURE 46 MILL SITE	AMC 327694	SEC28-T01N- R14E	Index	93-637287	Page
465	FUTURE 47 MILL SITE	AMC 327695	SEC21-T01N- R14E	Index	93-637288	Page
466	FUTURE 48 MILL SITE	AMC 327696	SEC21-T01N- R14E	Index	93-637289	Page
467	FUTURE 49 MILL SITE	AMC 327697	SEC21-T01N- R14E	Index	93-637290	Page
468	FUTURE 50 MILL SITE	AMC 327698	SEC21-T01N- R14E	Index	93-637291	Page
469	FUTURE 51 MILL SITE	AMC 327699	SEC21-T01N- R14E	Index	93-637292	Page
470	FUTURE 52 MILL SITE	AMC 327700	SEC21-T01N- R14E	Index	93-637293	Page
471	FUTURE 53 MILL SITE	AMC 327701	SEC21-T01N- R14E	Index	93-637294	Page
472	FUTURE 54 MILL SITE	AMC 327702	SEC21-T01N- R14E	Index	93-637295	Page
473	FUTURE 55 MILL SITE	AMC 327703	SEC21-T01N- R14E	Index	93-637296	Page
474	FUTURE 56 MILL SITE	AMC 327704	SEC21-T01N- R14E	Index	93-637297	Page
475	FUTURE 57 MILL SITE	AMC 327705	SEC21-T01N- R14E	Index	93-637298	Page
476	FUTURE 58 MILL SITE	AMC 327706	SEC21-T01N- R14E	Index	93-637299	Page
477	FUTURE 59 MILL SITE	AMC 327707	SEC21-T01N- R14E	Index	93-637300	Page
478	FUTURE 60 MILL SITE	AMC 327708	SEC28-T01N- R14E	Index	93-637301	Page
479	FUTURE 61 MILL SITE	AMC 327709	SEC28-T01N- R14E	Index	93-637302	Page
480	FUTURE 62 MILL SITE	AMC 327710	SEC28-T01N- R14E	Index	93-637303	Page
481	FUTURE 63 MILL SITE	AMC 327711	SEC28-T01N- R14E	Index	93-637304	Page
482	FUTURE 64 MILL SITE	AMC 327712	SEC21-T01N- R14E	Index	93-637305	Page
483	FUTURE 65 MILL SITE	AMC 327713	SEC21-T01N- R14E	Index	93-637306	Page
484	FUTURE 66 MILL SITE	AMC 327714	SEC21-T01N- R14E	Index	93-637307	Page
485	FUTURE 67 MILL SITE	AMC 327715	SEC21-T01N- R14E	Index	93-637308	Page
486	FUTURE 68 MILL SITE	AMC 327716	SEC21-T01N- R14E	Index	93-637309	Page
487	FUTURE 69 MILL SITE	AMC 327717	SEC21-T01N- R14E	Index	93-637310	Page
488	FUTURE 70 MILL SITE	AMC 327718	SEC21-T01N- R14E	Index	93-637311	Page
489	FUTURE 71 MILL SITE	AMC 327719	SEC21-T01N- R14E	Index	93-637312	Page

RECEIVED  
 PLM AZ STATE OFFICE  
 2008 SEP 17 2:33 PM

3/19

490	FUTURE 72 MILL SITE	AMC 327720	SEC21-T01N-R14E	Index	93-637313	Page
491	FUTURE 73 MILL SITE	AMC 327721	SEC21-T01N-R14E	Index	93-637314	Page
492	FUTURE 74 MILL SITE	AMC 327722	SEC21-T01N-R14E	Index	93-637315	Page
493	FUTURE 75 MILL SITE	AMC 327723	SEC21-T01N-R14E	Index	93-637316	Page
494	FUTURE 76 MILL SITE	AMC 327724	SEC21-T01N-R14E	Index	93-637317	Page
495	FUTURE 77 MILL SITE	AMC 327725	SEC28-T01N-R14E	Index	93-637318	Page
496	FUTURE 78 MILL SITE	AMC 327726	SEC28-T01N-R14E	Index	93-637319	Page
497	FUTURE 79 MILL SITE	AMC 327727	SEC28-T01N-R14E	Index	93-637320	Page
498	FUTURE 80 MILL SITE	AMC 327728	SEC28-T01N-R14E	Index	93-637321	Page
499	FUTURE 81 MILL SITE	AMC 327729	SEC21-T01N-R14E	Index	93-637322	Page
500	FUTURE 82 MILL SITE	AMC 327730	SEC21-T01N-R14E	Index	93-637323	Page
501	FUTURE 83 MILL SITE	AMC 327731	SEC21-T01N-R14E	Index	93-637324	Page
502	FUTURE 84 MILL SITE	AMC 327732	SEC21-T01N-R14E	Index	93-637325	Page
503	FUTURE 85 MILL SITE	AMC 327733	SEC21-T01N-R14E	Index	93-637326	Page
504	FUTURE 86 MILL SITE	AMC 327734	SEC21-T01N-R14E	Index	93-637327	Page
505	FUTURE 87 MILL SITE	AMC 327735	SEC21-T01N-R14E	Index	93-637328	Page
506	FUTURE 88 MILL SITE	AMC 327736	SEC21-T01N-R14E	Index	93-637329	Page
507	FUTURE 89 MILL SITE	AMC 327737	SEC21-T01N-R14E	Index	93-637330	Page
508	FUTURE 90 MILL SITE	AMC 327738	SEC21-T01N-R14E	Index	93-637331	Page
509	FUTURE 91 MILL SITE	AMC 327739	SEC21-T01N-R14E	Index	93-637332	Page
510	FUTURE 92 MILL SITE	AMC 327740	SEC21-T01N-R14E	Index	93-637333	Page
511	FUTURE 93 MILL SITE	AMC 327741	SEC21-T01N-R14E	Index	93-637334	Page
512	FUTURE 94 MILL SITE	AMC 327742	SEC28-T01N-R14E	Index	93-637335	Page
513	FUTURE 95 MILL SITE	AMC 327743	SEC28-T01N-R14E	Index	93-637336	Page
514	FUTURE 96 MILL SITE	AMC 327744	SEC28-T01N-R14E	Index	93-637337	Page
515	FUTURE 97 MILL SITE	AMC 327745	SEC28-T01N-R14E	Index	93-637338	Page
516	FUTURE 98 MILL SITE	AMC 327746	SEC21-T01N-R14E	Index	93-637339	Page
517	FUTURE 99 MILL SITE	AMC 327747	SEC21-T01N-R14E	Index	93-637340	Page
518	FUTURE 100 MILL SITE	AMC 327748	SEC21-T01N-R14E	Index	93-637341	Page
519	FUTURE 101 MILL SITE	AMC 327749	SEC21-T01N-R14E	Index	93-637342	Page
520	FUTURE 102 MILL SITE	AMC 327750	SEC21-T01N-R14E	Index	93-637343	Page

RECEIVED  
 DIMAZ STATE OFFICE  
 2008 SEP 7 10:33 AM

21/02

521	FUTURE 103 MILL SITE	AMC 327751	SEC21-T01N- R14E	Index	93-637344	Page
522	FUTURE 104 MILL SITE	AMC 327752	SEC21-T01N- R14E	Index	93-637345	Page
523	FUTURE 105 MILL SITE	AMC 327753	SEC21-T01N- R14E	Index	93-637346	Page
524	FUTURE 107 MILL SITE	AMC 327755	SEC21-T01N- R14E	Index	93-637348	Page
525	FUTURE 108 MILL SITE	AMC 327756	SEC21-T01N- R14E	Index	93-637349	Page
526	FUTURE 109 MILL SITE	AMC 327757	SEC21-T01N- R14E	Index	93-637350	Page
527	FUTURE 110 MILL SITE	AMC 327758	SEC21-T01N- R14E	Index	93-637351	Page
528	FUTURE 111 MILL SITE	AMC 327759	SEC28-T01N- R14E	Index	93-637352	Page
529	FUTURE 112 MILL SITE	AMC 327760	SEC28-T01N- R14E	Index	93-637353	Page
530	FUTURE 113 MILL SITE	AMC 327761	SEC28-T01N- R14E	Index	93-637354	Page
531	FUTURE 114 MILL SITE	AMC 327762	SEC28-T01N- R14E	Index	93-637355	Page
532	FUTURE 115 MILL SITE	AMC 327763	SEC22-T01N- R14E	Index	93-637356	Page
533	FUTURE 116 MILL SITE	AMC 327764	SEC22-T01N- R14E	Index	93-637357	Page
534	FUTURE 117 MILL SITE	AMC 327765	SEC22-T01N- R14E	Index	93-637358	Page
535	FUTURE 118 MILL SITE	AMC 327766	SEC22-T01N- R14E	Index	93-637359	Page
536	FUTURE 119 MILL SITE	AMC 327767	SEC22-T01N- R14E	Index	93-637360	Page
537	FUTURE 120 MILL SITE	AMC 327768	SEC22-T01N- R14E	Index	93-637361	Page
538	FUTURE 121 MILL SITE	AMC 327769	SEC22-T01N- R14E	Index	93-637362	Page
539	FUTURE 122 MILL SITE	AMC 327770	SEC22-T01N- R14E	Index	93-637363	Page
540	FUTURE 123 MILL SITE	AMC 327771	SEC22-T01N- R14E	Index	93-637364	Page
541	FUTURE 124 MILL SITE	AMC 327772	SEC22-T01N- R14E	Index	93-637365	Page
542	FUTURE 125 MILL SITE	AMC 327773	SEC22-T01N- R14E	Index	93-637366	Page
543	FUTURE 126 MILL SITE	AMC 327774	SEC22-T01N- R14E	Index	93-637367	Page
544	FUTURE 127 MILL SITE	AMC 327775	SEC22-T01N- R14E	Index	93-637368	Page
545	FUTURE 128 MILL SITE	AMC 327776	SEC27-T01N- R14E	Index	93-637369	Page
546	FUTURE 129 MILL SITE	AMC 327777	SEC27-T01N- R14E	Index	93-637370	Page
547	FUTURE 130 MILL SITE	AMC 327778	SEC27-T01N- R14E	Index	93-637371	Page
548	FUTURE 131 MILL SITE	AMC 327779	SEC27-T01N- R14E	Index	93-637372	Page
549	FUTURE 132 MILL SITE	AMC 327780	SEC22-T01N- R14E	Index	93-637373	Page
550	FUTURE 133 MILL SITE	AMC 327781	SEC22-T01N- R14E	Index	93-637374	Page
551	FUTURE 134 MILL SITE	AMC 327782	SEC22-T01N- R14E	Index	93-637375	Page

RECEIVED  
 PLM AZ STATE OFFICE  
 2008 SEP 17  
 10:00 AM

3/5



552	FUTURE 135 MILL SITE	AMC 327783	SEC22-T01N-R14E	Index	93-637376	Page
553	FUTURE 136 MILL SITE	AMC 327784	SEC22-T01N-R14E	Index	93-637377	Page
554	FUTURE 137 MILL SITE	AMC 327785	SEC22-T01N-R14E	Index	93-637378	Page
555	FUTURE 138 MILL SITE	AMC 327786	SEC22-T01N-R14E	Index	93-637379	Page
556	FUTURE 139 MILL SITE	AMC 327787	SEC22-T01N-R14E	Index	93-637380	Page
557	FUTURE 140 MILL SITE	AMC 327788	SEC22-T01N-R14E	Index	93-637381	Page
558	FUTURE 141 MILL SITE	AMC 327789	SEC22-T01N-R14E	Index	93-637382	Page
559	FUTURE 142 MILL SITE	AMC 327790	SEC22-T01N-R14E	Index	93-637383	Page
560	FUTURE 143 MILL SITE	AMC 327791	SEC22-T01N-R14E	Index	93-637384	Page
561	FUTURE 144 MILL SITE	AMC 327792	SEC22-T01N-R14E	Index	93-637385	Page
562	FUTURE 145 MILL SITE	AMC 327793	SEC27-T01N-R14E	Index	93-637386	Page
563	FUTURE 146 MILL SITE	AMC 327794	SEC27-T01N-R14E	Index	93-637387	Page
<del>564</del>	<del>FUTURE 147 MILL SITE</del>	<del>AMC 327795</del>	<del>SEC27-T01N-R14E</del>	<del>Index</del>	<del>93-637388</del>	<del>Page</del>
565	FUTURE 148 MILL SITE	AMC 327796	SEC27-T01N-R14E	Index	93-637389	Page
566	FUTURE 149 MILL SITE	AMC 327797	SEC22-T01N-R14E	Index	93-637390	Page
567	FUTURE 150 MILL SITE	AMC 327798	SEC22-T01N-R14E	Index	93-637391	Page
568	FUTURE 151 MILL SITE	AMC 327799	SEC22-T01N-R14E	Index	93-637392	Page
569	FUTURE 152 MILL SITE	AMC 327800	SEC22-T01N-R14E	Index	93-637393	Page
570	FUTURE 153 MILL SITE	AMC 327801	SEC22-T01N-R14E	Index	93-637394	Page
571	FUTURE 154 MILL SITE	AMC 327802	SEC22-T01N-R14E	Index	93-637395	Page
572	FUTURE 155 MILL SITE	AMC 327803	SEC22-T01N-R14E	Index	93-637396	Page
573	FUTURE 156 MILL SITE	AMC 327804	SEC22-T01N-R14E	Index	93-637397	Page
574	FUTURE 157 MILL SITE	AMC 327805	SEC22-T01N-R14E	Index	93-637398	Page
575	FUTURE 162 MILL SITE	AMC 327810	SEC27-T01N-R14E	Index	93-637403	Page
576	FUTURE 163 MILL SITE	AMC 327811	SEC27-T01N-R14E	Index	93-637404	Page
577	FUTURE 164 MILL SITE	AMC 327812	SEC27-T01N-R14E	Index	93-637405	Page
578	FUTURE 165 MILL SITE	AMC 327813	SEC27-T01N-R14E	Index	93-637406	Page
579	FUTURE 166 MILL SITE	AMC 327814	SEC22-T01N-R14E	Index	93-637407	Page
580	FUTURE 167 MILL SITE	AMC 327815	SEC22-T01N-R14E	Index	93-637408	Page
581	FUTURE 168 MILL SITE	AMC 327816	SEC22-T01N-R14E	Index	93-637409	Page
582	FUTURE 169 MILL SITE	AMC 327817	SEC22-T01N-R14E	Index	93-637410	Page

RECEIVED  
 PLIMAZ STATE OFFICE  
 INDEX, ARIZONA  
 200 SEP 1 10 25 3

3/se

583	FUTURE 170 MILL SITE	AMC 327818	SEC22-T01N- R14E	Index	93-637411	Page
584	FUTURE 171 MILL SITE	AMC 327819	SEC22-T01N- R14E	Index	93-637412	Page
585	FUTURE 172 MILL SITE	AMC 327820	SEC22-T01N- R14E	Index	93-637413	Page
586	FUTURE 173 MILL SITE	AMC 327821	SEC22-T01N- R14E	Index	93-637414	Page
587	FUTURE 174 MILL SITE	AMC 327822	SEC22-T01N- R14E	Index	93-637415	Page
588	FUTURE 179 MILL SITE	AMC 327827	SEC27-T01N- R14E	Index	93-637420	Page
589	FUTURE 180 MILL SITE	AMC 327828	SEC27-T01N- R14E	Index	93-637421	Page
590	FUTURE 181 MILL SITE	AMC 327829	SEC27-T01N- R14E	Index	93-637422	Page
591	FUTURE 182 MILL SITE	AMC 327830	SEC27-T01N- R14E	Index	93-637422	Page
592	FUTURE 183 MILL SITE	AMC 327831	SEC22-T01N- R14E	Index	93-637423	Page
593	FUTURE 184 MILL SITE	AMC 327832	SEC22-T01N- R14E	Index	93-637424	Page
594	FUTURE 185 MILL SITE	AMC 327833	SEC22-T01N- R14E	Index	93-637425	Page
595	FUTURE 186 MILL SITE	AMC 327834	SEC22-T01N- R14E	Index	93-637426	Page
596	FUTURE 187 MILL SITE	AMC 327835	SEC22-T01N- R14E	Index	93-637427	Page
597	FUTURE 188 MILL SITE	AMC 327836	SEC22-T01N- R14E	Index	93-637428	Page
598	FUTURE 189 MILL SITE	AMC 327837	SEC22-T01N- R14E	Index	93-637429	Page
599	FUTURE 190 MILL SITE	AMC 327838	SEC22-T01N- R14E	Index	93-637430	Page
600	FUTURE 191 MILL SITE	AMC 327839	SEC22-T01N- R14E	Index	93-637431	Page
601	FUTURE 192 MILL SITE	AMC 327840	SEC22-T01N- R14E	Index	93-637432	Page
602	FUTURE 193 MILL SITE	AMC 327841	SEC22-T01N- R14E	Index	93-637433	Page
603	FUTURE 195 MILL SITE	AMC 327843	SEC22-T01N- R14E	Index	93-637434	Page
604	FUTURE 196 MILL SITE	AMC 327844	SEC27-T01N- R14E	Index	93-637436	Page
605	FUTURE 197 MILL SITE	AMC 327845	SEC27-T01N- R14E	Index	93-637437	Page
606	FUTURE 198 MILL SITE	AMC 327846	SEC27-T01N- R14E	Index	93-637438	Page
607	FUTURE 199 MILL SITE	AMC 327847	SEC27-T01N- R14E	Index	93-637439	Page
608	FUTURE 200 MILL SITE	AMC 327848	SEC28-T01N- R14E	Index	93-637440	Page
609	FUTURE 201 MILL SITE	AMC 327849	SEC28-T01N- R14E	Index	93-637441	Page
610	FUTURE 202 MILL SITE	AMC 327850	SEC27-T01N- R14E	Index	93-637442	Page
611	FUTURE 203 MILL SITE	AMC 327851	SEC27-T01N- R14E	Index	93-637443	Page
612	FUTURE 204 MILL SITE	AMC 327852	SEC27-T01N- R14E	Index	93-637444	Page
613	FUTURE 206 MILL SITE	AMC 327854	SEC27-T01N- R14E	Index	93-637445	Page
				Index	93-637447	Page

RECEIVED  
 PLM AZ STATE OFFICE  
 2010 SEP 17 4 33 PM

31/se

614	FUTURE 207 MILL SITE	AMC 327855	SEC27-T01N- R14E	Index	93-637448	Page
615	CMC-OX 015	AMC 330826	SEC02-T01S- R14E	Fee	94-647102	Page
616	CMC-OX 023	AMC 330834	SEC02-T01S- R14E	Fee	94-647110	Page
617	QUARTZ SITE 102	AMC 333430	SEC21-T01N- R14E	Document	95-660238	Page
618	QUARTZ SITE 103	AMC 333431	SEC21-T01N- R14E	Document	95-660239	Page
619	QUARTZ SITE 104	AMC 333432	SEC21-T01N- R14E	Document	95-660240	Page
620	QUARTZ SITE 105	AMC 333433	SEC21-T01N- R14E	Document	95-660241	Page
621	QUARTZ SITE 106	AMC 333434	SEC21-T01N- R14E	Document	95-660242	Page
622	QUARTZ SITE 107	AMC 333435	SEC21-T01N- R14E	Document	95-660243	Page
623	QUARTZ SITE 108	AMC 333436	SEC20-T01N- R14E	Document	95-660244	Page
624	QUARTZ SITE 109	AMC 333437	SEC20-T01N- R14E	Document	95-660245	Page
625	QUARTZ SITE 121	AMC 333438	SEC16-T01N- R14E	Document	95-660256	Page
626	QUARTZ SITE 126	AMC 333443	SEC16-T01N- R14E	Document	95-660261	Page
627	QUARTZ SITE 127	AMC 333444	SEC16-T01N- R14E	Document	95-660262	Page

14/gc

RECEIVED  
BLM AZ STATE OFFICE  
2010 SEP 17 P 2:33  
PHOENIX, ARIZONA

United States Department of the Interior  
 Bureau of Land Management  
 LANDS/RECREATION & PLANNING  
 ONE N CENTRAL AVE  
 PHOENIX, AZ 85004 -2203  
 Phone:

Receipt

No: 2217889

<b>Transaction #:</b> 2288083	
<b>Date of Transaction:</b> 09/17/2010	
<b>CUSTOMER:</b>	
FREEPORT MCMORAN COPPER & GOLD 1 N CENTRAL AVE PHOENIX, AZ 85004-4414 US	

LINE #	QTY	DESCRIPTION	REMARKS	UNIT PRICE	TOTAL
1	1.00	LOCATABLE MINERALS / MINING CLAIMS-NOT NEW-UNADJUD, ONE AUTH NO. ONLY / MINING CLAIM MONEY RECEIVED CASES: AMC35795/\$12540.00	CHG NAME (1254)	- n/a -	12540.00
<b>TOTAL:</b>					<b>\$12,540.00</b>

**PAYMENT INFORMATION**

1	<b>AMOUNT:</b>	12540.00	<b>POSTMARKED:</b>	N/A
	<b>TYPE:</b>	CHECK	<b>RECEIVED:</b>	09/17/2010
	<b>CHECK NO:</b>	0000694355		
	<b>NAME:</b>	FREEPORT MCMORAN COPPER & GOLD 1 N CENTRAL AVE PHOENIX AZ 85004-4414 US		

**REMARKS**

This receipt was generated by the automated BLM Collections and Billing System and is a paper representation of a portion of the official electronic record contained therein.

Receipt 2188260

AMC 35792  
AMC 39092  
AMC 48023  
AMC 49212  
AMC 50970  
AMC 52072  
AMC 97784  
AMC 131760  
AMC 265777  
AMC 293003  
AMC 299053  
AMC 303011  
AMC 308180  
AMC 309608  
AMC 312258  
AMC 327648  
AMC 330826  
AMC 333428

August 10, 2010

After recording, return to:  
Freeport-McMoRan Corporation  
Attn: D. Stillwell  
333 North Central Avenue  
Phoenix, AZ 85004

Bureau of Land Management  
Department of the Interior  
One N. Central Avenue  
Phoenix, AZ 85004

2010

**NOTICE OF INTENT TO HOLD MINING CLAIMS AND PAYMENT OF BLM MAINTENANCE FEE**

Re: Payment of Annual Claim Maintenance Fee

Dear Sir or Madam:

This will serve as notice that Freeport-McMoRan Miami, Inc., formerly known as Phelps Dodge Miami, Inc., whose address for purpose of this filing is Land and Water Department, 333 North Central Ave., Phoenix, Arizona 85004, intends to hold the mining claims and/or mill sites described on Exhibit A attached hereto for the assessment year ending at 12 o'clock, noon, on September 1, 2011 by payment of the annual maintenance fee of \$140 per claim or site. Payment of such amount is made herewith for such assessment year for each of the claims and sites, the name, and BLM serial number with the book and page or index number of recording of the location notice in the official records of Gila County, Arizona, of which, is set forth on Exhibit A attached hereto and by this reference incorporated herein.

Donald A. Stillwell  
Donald A. Stillwell for  
Freeport-McMoRan Miami, Inc.

State of Arizona )  
                          ) ss.  
County of Maricopa )

RECEIVED  
BLM AZ STATE OFFICE  
2010 AUG 11 A 9:57  
PHOENIX, ARIZONA

The foregoing instrument was acknowledged before me on August 10, 2010 by Donald A. Stillwell, on behalf of Freeport-McMoRan Miami, Inc.  
(Seal)



STEPHANIE D. TURTON  
Notary Public - Arizona  
Maricopa County  
Expires 11/18/2011

Stephanie D. Turton  
Notary Public  
My commission expires: 11/18/2011

NO. OF CLAIMS 627  
AMOUNT 87,780.  
RECEIPT NO. 2188260  
INIT. SC

\*\* BLM-ASO\*\*

## Exhibit A

County: Gila

State: AZ

BLM Serial #	Claim Name	Original Recording		Amended Recording		Location
		Recording #	Page #	Recording #	Page #	
<del>AMC</del> 035795 ○	QUARTZ SITE NO. 4 (A)	466	188			SEC21-T01N-R14E
<del>AMC</del> 035796	QUARTZ SITE NO. 5 (A)	466	187			SEC21-T01N-R14E
<del>AMC</del> 035797	QUARTZ SITE NO. 6 (A)	466	188			SEC21-T01N-R14E
<del>AMC</del> 035798	QUARTZ SITE NO. 7 (A)	466	185			SEC21-T01N-R14E
<del>AMC</del> 035799 x	QUARTZ SITE NO. 8 (A)	466	184			SEC21-T01N-R14E
<del>AMC</del> 035802 ○	QUARTZ SITE NO. 11 (A)	466	181			SEC21-T01N-R14E
<del>AMC</del> 035803	QUARTZ SITE NO. 12 (A)	466	180			SEC21-T01N-R14E
<del>AMC</del> 035804	QUARTZ SITE NO. 13 (A)	466	179			SEC21-T01N-R14E
<del>AMC</del> 035805 x	QUARTZ SITE NO. 14 (A)	466	178			SEC21-T01N-R14E
<del>AMC</del> 035817 ○	QUARTZ SITE #25 (A)	466	220			SEC22-T01N-R14E
<del>AMC</del> 035818	QUARTZ SITE #28 (A)	466	221			SEC22-T01N-R14E
<del>AMC</del> 035819	QUARTZ SITE #27 (A)	466	166			SEC22-T01N-R14E
<del>AMC</del> 035822	HARDROCK NO. 1 (A)	466	200			SEC15-T01N-R14E
<del>AMC</del> 035823	HARDROCK NO. 2 (A)	466	193			SEC16-T01N-R14E
<del>AMC</del> 035826	MOONLIGHT (A)	466	196			SEC21-T01N-R14E
<del>AMC</del> 035827	BLACK OAK (A)	466	199			SEC21-T01N-R14E
<del>AMC</del> 035828	BLACK OAK NO. 2 (A)	466	198			SEC21-T01N-R14E
<del>AMC</del> 035829	BLACK OAK NO. 3 (A)	466	197			SEC22-T01N-R14E
<del>AMC</del> 035837	PINTO COPPER FRACTION (A)	466	204			SEC28-T01N-R14E
<del>AMC</del> 035838	PINTO COPPER NO. 1 (A)	466	210			SEC27-T01N-R14E
<del>AMC</del> 035839	PINTO COPPER NO. 2 (A)	466	211			SEC27-T01N-R14E
<del>AMC</del> 035840	PINTO COPPER NO. 3 (A)	466	212			SEC27-T01N-R14E
<del>AMC</del> 035841	PINTO COPPER NO. 4 (A)	466	213			SEC27-T01N-R14E
<del>AMC</del> 035842	PINTO COPPER NO. 5 (A)	466	214			SEC27-T01N-R14E
<del>AMC</del> 035843	PINTO COPPER NO. 6 (A)	466	219			SEC28-T01N-R14E
<del>AMC</del> 035844	PINTO COPPER NO. 7 (A)	466	222			SEC28-T01N-R14E
<del>AMC</del> 035845	PINTO COPPER NO. 8 (A)	466	223			SEC28-T01N-R14E
<del>AMC</del> 035846	PINTO COPPER NO. 9 (A)	466				SEC28-T01N-R14E

Date: 6/7/2010

PHOENIX, ARIZONA

Page 1

2010 AUG 11 A 9:57

RECEIVED  
BLM AZ STATE OFFICE

28/50

# Exhibit A

County: Gila

State: AZ

BLM Serial #	Claim Name	Original Recording		Amended Recording		Location
		Recording #	Page #	Recording #	Page #	
<del>AMC 035847</del>	PINTO COPPER NO. 10 (A)	466	206			SEC28-T01N-R14E
<del>AMC 035848</del>	PINTO COPPER NO. 11 (A)	466	207			SEC28-T01N-R14E
<del>AMC 035849</del>	PINTO COPPER NO. 12 (A)	466	208			SEC28-T01N-R14E
<del>AMC 035850</del>	PINTO COPPER NO. 13 (A)	466	209			SEC28-T01N-R14E
<del>AMC 039092</del>	KAY 1	262	305	471	40	SEC15-T01N-R14E
<del>AMC 039093</del>	KAY 2	262	306	471	41	SEC15-T01N-R14E
<del>AMC 039094</del>	KAY 3	262	307	471	42	SEC15-T01N-R14E
<del>AMC 039095</del>	KAY 4	262	308	471	43	SEC15-T01N-R14E
<del>AMC 039096</del>	KAY 5	262	309	471	44	SEC15-T01N-R14E
<del>AMC 039097</del>	KAY 6	262	310	471	45	SEC15-T01N-R14E
<del>AMC 039098</del>	KAY 7	262	311	471	46	SEC15-T01N-R14E
<del>AMC 039099</del>	KAY 8	262	312	471	47	SEC15-T01N-R14E
<del>AMC 039100</del>	KAY 9	262	313	471	48	SEC15-T01N-R14E
<del>AMC 039101</del>	KAY 10	262	314	471	49	SEC15-T01N-R14E
<del>AMC 039102</del>	KAY 11	262	315	471	50	SEC15-T01N-R14E
<del>AMC 039103</del>	KAY 12	262	316	471	51	SEC15-T01N-R14E
<del>AMC 039104</del>	KAY 13	262	317	471	52	SEC15-T01N-R14E
<del>AMC 039105</del>	KAY 14	262	318	471	53	SEC15-T01N-R14E
<del>AMC 039106</del>	KAY 15	262	319	471	54	SEC15-T01N-R14E
<del>AMC 039107</del>	KAY 16	262	320	471	55	SEC15-T01N-R14E
<del>AMC 039108</del>	KAY 17	262	321	471	56	SEC22-T01N-R14E
<del>AMC 039109</del>	KAY 18	262	322	471	57	SEC21-T01N-R14E
<del>AMC 039110</del>	KAY 19	262	323	471	58	SEC22-T01N-R14E
<del>AMC 039111</del>	KAY 20	262	324	471	59	SEC21-T01N-R14E
<del>AMC 039112</del>	KAY 21	262	325	471	60	SEC22-T01N-R14E
<del>AMC 039113</del>	KAY 22	262	326	471	61	SEC21-T01N-R14E
<del>AMC 039114</del>	KAY 23	262	327	471	62	SEC22-T01N-R14E
<del>AMC 039137</del>	KAY 50	262	352	471	85	SEC14-T01N-R14E
<del>AMC 039138</del>	KAY 51	262	353	471	86	SEC14-T01N-R14E
<del>AMC 039144</del>	KAY 57	262	359	471	92	SEC10-T01N-R14E
<del>AMC 039145</del>	KAY 58	262	360	471	93	SEC09-T01N-R14E
<del>AMC 039162</del>	KAY 81	264	328	471	110	SEC15-T01N-R14E
<del>AMC 039163</del>	KAY 82	264	329	471	111	SEC15-T01N-R14E
<del>AMC 039165</del>	KAY 85	262	373	471	113	SEC22-T01N-R14E
<del>AMC 039166</del>	KAY 86	262	374	471	114	SEC22-T01N-R14E
<del>AMC 039167</del>	KAY 87	262	375	471	115	SEC15-T01N-R14E

Date: 6/7/2010

2010 AUG 11 A 9:58

RECEIVED  
BLM AZ STATE OFFICE

36/92

PHOENIX, ARIZONA



## Exhibit A

County: Gila

State: AZ

BLM Serial #	Claim Name	Original Recording		Amended Recording		Location
		Recording #	Page #	Recording #	Page #	
AMC 039168	KAY 88	262	376	471	116	SEC22-T01N-R14E
AMC 039169	KAY 89	262	377	471	117	SEC15-T01N-R14E
AMC 039170	KAY 90	262	378	471	118	SEC15-T01N-R14E
AMC 039171	KAY 91	262	379	471	119	SEC15-T01N-R14E
AMC 039172	KAY 92	262	380	471	120	SEC15-T01N-R14E
AMC 039173	KAY 93	262	381	471	121	SEC15-T01N-R14E
AMC 039174	KAY 94	262	382	471	122	SEC15-T01N-R14E
AMC 039175	KAY 95	262	383	471	123	SEC15-T01N-R14E
AMC 039176	KAY 96	262	384	471	124	SEC15-T01N-R14E
AMC 039177	KAY 97	262	385	471	125	SEC15-T01N-R14E
AMC 039178	KAY 98	262	386	471	126	SEC15-T01N-R14E
AMC 039179	KAY 99	262	387	471	127	SEC15-T01N-R14E
AMC 039180	KAY 100	262	388	471	128	SEC15-T01N-R14E
AMC 039181	KAY 101	262	389	471	129	SEC15-T01N-R14E
AMC 039182	KAY 102	262	390	471	130	SEC15-T01N-R14E
AMC 039183	KAY 103	262	391	471	131	SEC15-T01N-R14E
AMC 039184	KAY 104	262	392	471	132	SEC15-T01N-R14E
AMC 039185	KAY 108	262	396	471	133	SEC09-T01N-R14E
AMC 039186	KAY 109	270	267	471	134	SEC22-T01N-R14E
AMC 039187	KAY 110	270	268	471	135	SEC21-T01N-R14E
AMC 039188	KAY 111	270	269	471	136	SEC22-T01N-R14E
AMC 039189	KAY 112	270	270	471	137	SEC21-T01N-R14E
AMC 039190	KAY 113	270	271	471	138	SEC22-T01N-R14E
AMC 039191	KAY 114	270	272	471	139	SEC22-T01N-R14E
AMC 048124	DESERTER	20	16	24	239	SEC22-T01N-R14E
AMC 048125	CHIEF #3	25	79	24	240	SEC22-T01N-R14E
AMC 048126	CHIEF #4	25	80	24	241	SEC22-T01N-R14E
AMC 048127	CHIEF #5	25	81	24	242	SEC22-T01N-R14E
AMC 048128	CHIEF #6	25	82	24	243	SEC22-T01N-R14E
AMC 048129	RESCUE MILL	270	576			SEC16-T01N-R15E
AMC 049306	IL 75	216	443			SEC35-T01N-R14E
AMC 049308	IL 77	216	445			SEC35-T01N-R14E
AMC 049312	IL 81	216	449			SEC35-T01N-R14E
AMC 049313	IL 82	216	450			SEC35-T01N-R14E
AMC 049314	IL 88	216	516			SEC03-T01S-R14E
AMC 049316	IL 90	216	518			SEC03-T01S-R14E
AMC 049318	IL 92	216	520			SEC03-T01S-R14E
AMC 049319	IL 93	216	521			SEC03-T01S-R14E

Date: 6/7/2010

Page 3

RECEIVED  
 BLM AZ STATE OFFICE  
 2010 AUG 11 A 9 58

58/50

PHOENIX, ARIZONA

# Exhibit A

County: Gila

State: AZ

BLM Serial #	Claim Name	Original Recording		Amended Recording		Location
		Recording #	Page #	Recording #	Page #	
AMC 049320	IL 94	216	522			SEC03-T01S-R14E
AMC 049329	IL 103	216	531			SEC03-T01S-R14E
AMC 049332	IL 108	216	536			SEC03-T01S-R14E
AMC 049333	IL 109	216	537			SEC03-T01S-R14E
AMC 049334	IL 110	216	538			SEC03-T01S-R14E
AMC 049335	IL 111	216	539			SEC03-T01S-R14E
AMC 049336	IL 112	216	540			SEC03-T01S-R14E
AMC 049337	IL 113	216	541			SEC03-T01S-R14E
AMC 049338	IL 114	216	542			SEC03-T01S-R14E
AMC 049339	IL 115	216	543			SEC03-T01S-R14E
AMC 049340	IL 116	216	544			SEC03-T01S-R14E
AMC 049341	IL 117	216	545			SEC03-T01S-R14E
AMC 049342	IL 118	216	546			SEC03-T01S-R14E
AMC 049343	IL 119	216	547			SEC03-T01S-R14E
AMC 049344	IL 120	216	550			SEC33-T01N-R14E
AMC 049345	IL 121	216	551			SEC33-T01N-R14E
AMC 049346	IL 122	216	552	305	422	SEC33-T01N-R14E
AMC 049347	IL 123	216	553			SEC33-T01N-R14E
AMC 049348	IL 124	216	554	305	421	SEC33-T01N-R14E
AMC 049349	IL 125	216	555			SEC33-T01N-R14E
AMC 049350	IL 126	216	556			SEC33-T01N-R14E
AMC 049351	IL 127	216	557			SEC33-T01N-R14E
AMC 049352	IL 128	216	558			SEC33-T01N-R14E
AMC 049353	IL 129	216	559			SEC33-T01N-R14E
AMC 049354	IL 130	216	560			SEC33-T01N-R14E
AMC 049355	IL 131	216	561			SEC33-T01N-R14E
AMC 049356	IL 132	216	562			SEC33-T01N-R14E
AMC 049357	IL 133	216	563			SEC33-T01N-R14E
AMC 049358	IL 134	216	564			SEC33-T01N-R14E
AMC 049359	IL 135	216	565			SEC33-T01N-R14E
AMC 049360	IL 136	216	566			SEC33-T01N-R14E
AMC 049361	IL 137	216	567			SEC33-T01N-R14E
AMC 049362	IL 138	216	568			SEC33-T01N-R14E
AMC 049363	IL 139	216	569			SEC33-T01N-R14E
AMC 049364	IL 143	216	573			SEC33-T01N-R14E
AMC 049365	IL 144	216	574	305	420	SEC33-T01N-R14E
AMC 049366	IL 145	216	574	305	419	SEC33-T01N-R14E
AMC 049367	IL 146	216	575	305	418	SEC33-T01N-R14E
		216	576			SEC33-T01N-R14E

Date: 6/7/2010

2010 AUG 11 A 9:58

Page 4

RECEIVED  
BLM AZ STATE OFFICE

Handwritten initials: SC/SE

PHOENIX, ARIZONA

## Exhibit A

County: Gila

State: AZ

BLM Serial #	Claim Name	Original Recording		Amended Recording		Location
		Recording #	Page #	Recording #	Page #	
AMC 049368 X	IL 147	216	577			SEC33-T01N-R14E
AMC 049373 0	IL 152	216	581			SEC33-T01N-R14E
AMC 049375	IL 154	216	583			SEC33-T01N-R14E
AMC 049376	IL 155	216	584			SEC33-T01N-R14E
AMC 049377	IL 156	216	585			SEC33-T01N-R14E
AMC 049378	IL 157	216	586			SEC33-T01N-R14E
AMC 049379	IL 158	216	587			SEC33-T01N-R14E
AMC 049380	IL 159	216	588			SEC33-T01N-R14E
AMC 049381	IL 160	216	589			SEC33-T01N-R14E
AMC 049382	IL 161	216	590			SEC33-T01N-R14E
AMC 049383	IL 162	216	591			SEC33-T01N-R14E
AMC 049385 X	IL 168	216	597	305	417	SEC33-T01N-R14E
AMC 049409 0	IL 200	216	548			SEC03-T01S-R14E
AMC 049410	IL 201	216	549			SEC04-T01S-R14E
AMC 049411	IL 202	230	605			SEC04-T01S-R14E
AMC 049412	IL 203	230	606			SEC04-T01S-R14E
AMC 049413	IL 204	230	607			SEC04-T01S-R14E
AMC 049414	IL 205	230	608			SEC03-T01S-R14E
AMC 049415	IL 206	230	609			SEC04-T01S-R14E
AMC 049416	IL 207	230	610			SEC04-T01S-R14E
AMC 049417	IL 208	230	611			SEC04-T01S-R14E
AMC 049418	IL 209	230	612			SEC04-T01S-R14E
AMC 049419	IL 210	230	613			SEC33-T01N-R14E
AMC 049420	IL 211	230	614			SEC33-T01N-R14E
AMC 049421	IL 212	230	615			SEC33-T01N-R14E
AMC 049422	IL 213	230	616			SEC33-T01N-R14E
AMC 049423	IL 214	230	617			SEC33-T01N-R14E
AMC 049424	IL 215	230	618			SEC33-T01N-R14E
AMC 049425	IL 216	230	619			SEC33-T01N-R14E
AMC 049426	IL 217	230	620			SEC33-T01N-R14E
AMC 049427	IL 218	230	621			SEC04-T01S-R14E
AMC 049428	IL 219	230	622			SEC04-T01S-R14E
AMC 049429	IL 304	299	216			SEC03-T01S-R14E
AMC 049430	IL 305	299	217			SEC03-T01S-R14E
AMC 049431	IL 306	299	218			SEC03-T01S-R14E
AMC 049432	IL 307	299	219			SEC03-T01S-R14E
AMC 049433	IL 308	299	220			SEC03-T01S-R14E
AMC 049434	IL 309	299	221			SEC04-T01S-R14E

Date: 6/7/2010

2010 AUG 11 A 9:58

Page 5

RECEIVED  
BLMAZ STATE OFFICE

38/50

# Exhibit A

County: Gila

State: AZ

BLM Serial #	Claim Name	Original Recording		Amended Recording		Location
		Recording #	Page #	Recording #	Page #	
AMC 049436	IL 311	305	415			SEC33-T01N-R14E
AMC 049437	IL 312	305	416			SEC33-T01N-R14E
AMC 049438	IL 313	308	973			SEC03-T01S-R14E
AMC 049453	RIDGE 15	344	656			SEC36-T01N-R14E
AMC 049476	RALSTON 15	337	61			SEC13-T01N-R14E
AMC 049477	RALSTON 16	337	63			SEC13-T01N-R14E
AMC 049478	RALSTON 17	337	65			SEC13-T01N-R14E
AMC 049486	RALSTON 25	337	81			SEC13-T01N-R14E
AMC 049487	RALSTON 26	337	83			SEC13-T01N-R14E
AMC 049488	RALSTON 27	337	85			SEC13-T01N-R14E
AMC 049489	RALSTON 28	337	87			SEC13-T01N-R14E
AMC 049490	RALSTON 29	337	89			SEC13-T01N-R14E
AMC 049491	RALSTON 30	337	91			SEC13-T01N-R14E
AMC 049492	RALSTON 31	337	845			SEC13-T01N-R14E
AMC 049498	RALSTON 37	337	857			SEC13-T01N-R14E
AMC 049499	RALSTON 38	337	859			SEC13-T01N-R14E
AMC 049500	RALSTON 39	337	861			SEC13-T01N-R14E
AMC 049501	RALSTON 40	337	863			SEC13-T01N-R14E
AMC 049502	RALSTON 41	337	865			SEC13-T01N-R14E
AMC 049503	RALSTON 42	337	867			SEC13-T01N-R14E
AMC 049504	RALSTON 43	337	869			SEC13-T01N-R14E
AMC 049511	RALSTON 50	337	883			SEC13-T01N-R14E
AMC 049512	RALSTON 51	337	885			SEC13-T01N-R14E
AMC 049513	RALSTON 52	337	887			SEC13-T01N-R14E
AMC 049524	RALSTON 63	337	909			SEC13-T01N-R14E
AMC 049525	RALSTON 64	337	911			SEC14-T01N-R14E
AMC 049526	RALSTON 65	337	913			SEC14-T01N-R14E
AMC 049527	RALSTON 66	337	915			SEC14-T01N-R14E
AMC 049535	RALSTON 74	337	931			SEC14-T01N-R14E
AMC 049536	RALSTON 75	337	933			SEC14-T01N-R14E
AMC 049537	RALSTON 76	337	935			SEC14-T01N-R14E
AMC 049538	RALSTON 77	337	937			SEC14-T01N-R14E
AMC 049539	RALSTON 78	337	939			SEC14-T01N-R14E
AMC 049542	RALSTON 81	337	945			SEC14-T01N-R14E
AMC 049543	RALSTON 82	337	947			SEC14-T01N-R14E
AMC 049544	RALSTON 83	337	949			SEC14-T01N-R14E
AMC 049577	WEBSTER 1	320	548			SEC13-T01N-R14E
AMC 049578	WEBSTER 2	320	550			SEC13-T01N-R14E

Date: 6/7/2010

2010 AUG 11 A 9:58

RECEIVED  
BLM AZ STATE OFFICE

38/50

## Exhibit A

County: Gila

State: AZ

BLM Serial #	Claim Name	Original Recording		Amended Recording		Location
		Recording #	Page #	Recording #	Page #	
AMC 049579	WEBSTER 3	320	552			SEC13-T01N-R14E
AMC 049580	WEBSTER 4	320	554			SEC13-T01N-R14E
AMC 049581	WEBSTER 5	320	556			SEC13-T01N-R14E
AMC 049582	WEBSTER 6	320	558			SEC13-T01N-R14E
AMC 049583	WEBSTER 7	320	560			SEC13-T01N-R14E
AMC 049584	WEBSTER 8	320	562			SEC13-T01N-R14E
AMC 049585	WEBSTER 9	320	564			SEC13-T01N-R14E
AMC 049586	WEBSTER 10	320	566			SEC13-T01N-R14E
AMC 049587	WEBSTER 11	320	568			SEC13-T01N-R14E
AMC 049588	WEBSTER 12	320	570			SEC13-T01N-R14E
AMC 049589	WEBSTER 13	320	572			SEC13-T01N-R14E
AMC 049590	WEBSTER 14	320	574			SEC13-T01N-R14E
AMC 049591	WEBSTER 15	320	576			SEC13-T01N-R14E
AMC 049592	WEBSTER 16	320	578			SEC13-T01N-R14E
AMC 049593	WEBSTER 17	320	580			SEC13-T01N-R14E
AMC 049594	WEBSTER 18	320	582			SEC13-T01N-R14E
AMC 049595	WEBSTER 19	320	584			SEC13-T01N-R14E
AMC 049596	WEBSTER 20	320	586			SEC13-T01N-R14E
AMC 049597	WEBSTER 21	320	588			SEC13-T01N-R14E
AMC 049598	WEBSTER 22	320	590			SEC13-T01N-R14E
AMC 049599	WEBSTER 23	320	592			SEC13-T01N-R14E
AMC 049600	WEBSTER 24	320	594			SEC13-T01N-R14E
AMC 049601	WEBSTER 25	320	596			SEC13-T01N-R14E
AMC 049602	WEBSTER 26	320	598			SEC13-T01N-R14E
AMC 049603	WEBSTER 27	320	600			SEC13-T01N-R14E
AMC 049604	WEBSTER 28	320	602			SEC13-T01N-R14E
AMC 049605	WEBSTER 29	320	604			SEC13-T01N-R14E
AMC 049606	WEBSTER 30	320	606			SEC13-T01N-R14E
AMC 049607	WEBSTER 31	320	608			SEC13-T01N-R14E
AMC 049608	WEBSTER 32	320	610			SEC13-T01N-R14E
AMC 049609	WEBSTER 33	320	612			SEC13-T01N-R14E
AMC 049610	WEBSTER 34	320	614			SEC13-T01N-R14E
AMC 049611	WEBSTER 35	320	616			SEC13-T01N-R14E
AMC 049612	WEBSTER 36	320	618			SEC13-T01N-R14E
AMC 049613	WEBSTER 37	320	620			SEC13-T01N-R14E
AMC 049614	WEBSTER 38	320	622			SEC13-T01N-R14E
AMC 049615	WEBSTER 39	320	624			SEC13-T01N-R14E
AMC 049616	WEBSTER 40	320	626			SEC13-T01N-R14E

Date: 6/7/2010

2010 AUG 11 A 9:58

Page 7

RECEIVED  
BLM AZ STATE OFFICE

*Handwritten initials/signature*

# Exhibit A

County: Gila

State: AZ

BLM Serial #	Claim Name	Original Recording		Amended Recording		Location
		Recording #	Page #	Recording #	Page #	
<del>AMC 049617</del>	WEBSTER 41	320	628			SEC13-T01N-R14E
<del>AMC 049618</del>	WEBSTER 42	320	630			SEC13-T01N-R14E
<del>AMC 049619</del>	WEBSTER 43	320	632			SEC13-T01N-R14E
<del>AMC 049620</del>	WEBSTER 44	320	634			SEC13-T01N-R14E
<del>AMC 049621</del>	WEBSTER 45	320	636			SEC13-T01N-R14E
<del>AMC 049622</del>	WEBSTER 46	320	638			SEC13-T01N-R14E
<del>AMC 049623</del>	WEBSTER 47	323	813			SEC13-T01N-R14E
<del>AMC 049624</del>	WEBSTER 48	323	814			SEC13-T01N-R14E
<del>AMC 051319</del>	JOAN MILL SITE 25	288	737	291	81	SEC36-T01N-R14E
<del>AMC 051320</del>	JOAN MILL SITE 34	288	746	637	799	SEC35-T01N-R14E
<del>AMC 051321</del>	JOAN MILL SITE 42	288	754	637	802	SEC35-T01N-R14E
<del>AMC 051322</del>	JOAN MILL SITE 43	288	755	637	805	SEC35-T01N-R14E
<del>AMC 051323</del>	JOAN MILL SITE 48	288	760	637	808	SEC35-T01N-R14E
<del>AMC 051324</del>	JOAN MILL SITE 49	288	761	637	811	SEC35-T01N-R14E
<del>AMC 051325</del>	JOAN MILL SITE 53	288	765	637	814	SEC35-T01N-R14E
<del>AMC 051326</del>	JOAN MILL SITE 54	288	766	637	817	SEC35-T01N-R14E
<del>AMC 052072</del>	GE 1	214	466	558	577	SEC17-T01N-R15E
<del>AMC 052073</del>	GE 2	214	467	558	580	SEC17-T01N-R15E
<del>AMC 052074</del>	GE 3	214	468	558	583	SEC17-T01N-R15E
<del>AMC 052075</del>	GE 4	214	469	558	586	SEC17-T01N-R15E
<del>AMC 052076</del>	GE 5	214	470	558	589	SEC17-T01N-R15E
<del>AMC 052077</del>	GE 6	214	471	558	592	SEC17-T01N-R15E
<del>AMC 052078</del>	GE 7	214	472	558	595	SEC17-T01N-R15E
<del>AMC 052079</del>	GE 8	214	473	558	598	SEC17-T01N-R15E
<del>AMC 052080</del>	GE 9	214	474	558	601	SEC17-T01N-R15E
<del>AMC 052081</del>	GE 10	214	475	558	604	SEC17-T01N-R15E
<del>AMC 052082</del>	GE 11	214	476			SEC18-T01N-R15E
<del>AMC 052083</del>	GE 12	214	477			SEC18-T01N-R15E
<del>AMC 052084</del>	GE 13	214	478			SEC18-T01N-R15E
<del>AMC 052088</del>	DIVIDE #2	36	522	261	437	SEC14-T01N-R14E
<del>AMC 052090</del>	DIVIDE #4	36	524	261	441	SEC13-T01N-R14E
<del>AMC 052091</del>	DIVIDE #5	36	525	261	443	SEC13-T01N-R14E
<del>AMC 052092</del>	DIVIDE #6	36	526	261	445	SEC13-T01N-R14E
<del>AMC 052093</del>	DIVIDE #7	36	527	261	447	SEC13-T01N-R14E
<del>AMC 052094</del>	DIVIDE #8	36	528	261	449	SEC14-T01N-R14E
<del>AMC 052095</del>	DIVIDE #9	36	529	261	451	SEC14-T01N-R14E
<del>AMC 052096</del>	DIVIDE #10	36	530	261	453	SEC13-T01N-R14E
<del>AMC 052097</del>	DIVIDE #11	36	564	261	455	SEC13-T01N-R14E

Date: 6/7/2010

2010 AUG 11 A 9:58

Page 8

RECEIVED  
BLM AZ STATE OFFICE

38  
52

## Exhibit A

County: Gila

State: AZ

BLM Serial #	Claim Name	Original Recording		Amended Recording		Location
		Recording #	Page #	Recording #	Page #	
AMC 052103	LUCHILLA	22	76	75	164	SEC13-T01N-R14E
AMC 052104	LUCHILLA NO. 2	18	58	75	163	SEC13-T01N-R14E
AMC 052105	LUCHILLA NO. 3	48	238	76	307	SEC13-T01N-R14E
AMC 052106	LUCHILLA FRACTION	38	624	42	167	SEC13-T01N-R14E
AMC 052107	RAVEN	22	77	82	150	SEC13-T01N-R14E
AMC 052108	MANZANITA NO. 2	17	85	75	162	SEC13-T01N-R14E
AMC 052109	MANZANITA NO. 3	18	17	82	148	SEC13-T01N-R14E
AMC 052110	I. C.	38	548	75	161	SEC13-T01N-R14E
AMC 052111	I. C. #2	47	438			SEC13-T01N-R14E
AMC 052112	GOLD COIN NO. 2	46	470	82	152	SEC13-T01N-R14E
AMC 052113	GOLD COIN NO. 4	48	187	82	151	SEC13-T01N-R14E
AMC 052114	BLACK EAGLE NO. 1	48	169	82	149	SEC13-T01N-R14E
AMC 052115	GOLD BAR NO. 1	48	446			SEC13-T01N-R14E
AMC 052116	GOLD BAR #2	48	447			SEC13-T01N-R14E
AMC 052121	RALSTON 3	281	459			SEC13-T01N-R14E
AMC 052122	RALSTON 4	281	460			SEC13-T01N-R14E
AMC 052123	RALSTON 5	281	461			SEC13-T01N-R14E
AMC 052124	RALSTON 6	281	462			SEC13-T01N-R14E
AMC 052126	RALSTON 8	281	464			SEC14-T01N-R14E
AMC 052132	1511551	303	639			SEC15-T01N-R15.5E
AMC 052133	1511552	303	640			SEC15-T01N-R15.5E
AMC 052134	2211551	303	641			SEC15-T01N-R15.5E
AMC 052138	2211555	303	645			SEC22-T01N-R15.5E
AMC 052141	2211558	303	648			SEC22-T01N-R15.5E
AMC 052172	2711553	303	676			SEC22-T01N-R15.5E
AMC 052173	HOOPEES #3	2	232	295	546	SEC05-T01N-R15E
AMC 052174	HOOPEES #4	2	233	295	548	SEC05-T01N-R15E
AMC 052175	HOOPEES #5	2	234	295	550	SEC31-T02N-R15E
AMC 052176	HOOPEES #6	2	235	295	552	SEC31-T02N-R15E
AMC 052177	PINK LIMESTONE #1	170	534	295	537	SEC31-T02N-R15E
AMC 052178	PINK LIMESTONE #2	170	535	295	539	SEC31-T02N-R15E
AMC 052179	PINK LIMESTONE 3	295	541			SEC31-T02N-R15E
AMC 052180	PINK LIMESTONE 4	295	542			SEC31-T02N-R15E
AMC 052181	PINK LIMESTONE 5	295	543			SEC31-T02N-R15E
AMC 052182	PINK LIMESTONE 6	295	544			SEC31-T02N-R15E
AMC 052183	PINK LIMESTONE 7	295	545			SEC31-T02N-R15E
AMC 052184	CONCHO NO. 3	35	172	211	71	SEC33-T01N-R14E
AMC 052185	CONCHO NO. 4	35	173	211	73	SEC33-T01N-R14E

Date: 6/7/2010

2010 AUG 11 A 9:58

Page 9

RECEIVED  
BLM AZ STATE OFFICE

38/50

# Exhibit A

County: Gila

State: AZ

BLM Serial #	Claim Name	Original Recording		Amended Recording		Location
		Recording #	Page #	Recording #	Page #	
AMC 052188	BLUEBIRD	46	580			SEC34-T01N-R14E
AMC 052190	BUSY BEE	48	287	301	927	SEC34-T01N-R14E
AMC 052192	ROSCOE #3	69	76			SEC33-T01N-R14E
AMC 052194	ROSCOE #9	69	425			SEC33-T01N-R14E
AMC 052195	CLAY NO. 3	176	103	301	929	SEC34-T01N-R14E
AMC 052197	CLAY NO. 5	176	105	299	163	SEC03-T01S-R14E
AMC 052198 X	CLAY NO. 6	201	571			SEC03-T01S-R14E
AMC 052203 U	CLAY 11	205	359			SEC33-T01N-R14E
AMC 052204	CLAY 12	205	360			SEC03-T01S-R14E
AMC 052205	CLAY 13	205	613			SEC03-T01S-R14E
AMC 052206	CLAY 14	205	614			SEC03-T01S-R14E
AMC 052207	CLAY 15	205	615			SEC03-T01S-R14E
AMC 052208	CLAY 16	205	616	299	165	SEC03-T01S-R14E
AMC 052209	CLAY 17	205	617			SEC03-T01S-R14E
AMC 052210 X	CLAY 18	205	618			SEC34-T01N-R14E
AMC 052212 X	MILLY	192	286			SEC34-T01N-R14E
AMC 052215 X	ROBBY	192	289			SEC35-T01N-R14E
AMC 052217 X	JANET	192	291			SEC35-T01N-R14E
AMC 052220	ROSCOE 10	207	85			SEC33-T01N-R14E
AMC 052221	ROSCOE 11	205	355			SEC33-T01N-R14E
AMC 052222	ROSCOE 12	205	356			SEC33-T01N-R14E
AMC 052223	ROSCOE 13	205	357			SEC33-T01N-R14E
AMC 052224	ROSCOE 14	206	455	208	201	SEC33-T01N-R14E
AMC 052226	BOSCOE 1	207	76			SEC33-T01N-R14E
AMC 052227	BOSCOE 2	207	77			SEC33-T01N-R14E
AMC 052228	BOSCOE 3	205	351	207	78	SEC33-T01N-R14E
AMC 052229	BOSCOE 4	207	79			SEC33-T01N-R14E
AMC 052230	BOSCOE 5	205	353			SEC33-T01N-R14E
AMC 052231	BOSCOE 6	207	80			SEC33-T01N-R14E
AMC 052232	BOSCOE 7	207	81			SEC33-T01N-R14E
AMC 052233	BOSCOE 8	207	82			SEC33-T01N-R14E
AMC 052234	BOSCOE 9	207	83			SEC33-T01N-R14E
AMC 052235	BOSCOE 10	207	84	208	200	SEC33-T01N-R14E
AMC 052236	BOSCOE 24	207	106			SEC33-T01N-R14E
AMC 052237	BOSCOE 25	208	202			SEC33-T01N-R14E
AMC 052238	ROBBY ANNEX	207	86			SEC35-T01N-R14E
AMC 052239	SUNSHINE ANNEX	207	87			SEC35-T01N-R14E
AMC 052240	MILLY ANNEX	207	88			SEC35-T01N-R14E

Date: 6/7/2010

RECEIVED  
 BLM AZ STATE OFFICE  
 2010 AUG 11 A 9:58

35/50



## Exhibit A

County: Gila

State: AZ

BLM Serial #	Claim Name	Original Recording		Amended Recording		Location
		Recording #	Page #	Recording #	Page #	
<del>AMC 052241</del>	LADY BIRD VISTA 1	224	450	757	305	SEC02-T01S-R14E
<del>AMC 052242</del>	STANDARD NO. 15	227	483			SEC33-T01N-R14E
<del>AMC 052248</del>	BILL SHAFT NO. 3	37	562	76	60	SEC34-T01N-R14E
<del>AMC 052247</del>	BILL SHAFT NO. 4	37	563	76	61	SEC34-T01N-R14E
<del>AMC 052248</del>	BILL SHAFT NO. 5	37	564	76	62	SEC34-T01N-R14E
<del>AMC 052259</del>	MGO #ONE	170	532			SEC31-T02N-R15E
<del>AMC 052260</del>	MGO #2	170	533			SEC31-T02N-R15E
<del>AMC 052281</del>	MGO 3	295	554			SEC31-T02N-R15E
<del>AMC 052282</del>	MGO 4	295	555			SEC31-T02N-R15E
<del>AMC 052263</del>	MGO 5	314	487			SEC31-T02N-R15E
<del>AMC 052284</del>	HOOPE'S PLACER NO. 2	190	347			SEC31-T02N-R15E
<del>AMC 097788</del>	F.C. NO. 5	494	457			SEC14-T01N-R14E
<del>AMC 097789</del>	F.C. NO. 6	494	459			SEC14-T01N-R14E
<del>AMC 097790</del>	F.C. NO. 7	494	461			SEC14-T01N-R14E
<del>AMC 097791</del>	F.C. NO. 8	494	463			SEC14-T01N-R14E
<del>AMC 097792</del>	F.C. NO. 9	494	465			SEC14-T01N-R14E
<del>AMC 097793</del>	F.C. NO. 10	494	467			SEC14-T01N-R14E
<del>AMC 131768</del>	KAY 142	536	11			SEC09-T01N-R14E
<del>AMC 131769</del>	KAY 143	536	13			SEC10-T01N-R14E
<del>AMC 285777</del>	CHIEF FRACTION	694	559			SEC22-T01N-R14E
<del>AMC 293003</del>	AUGUST MINE FRACTION	757	303			SEC02-T01S-R14E
<del>AMC 299053</del>	CCWC-1	779	948			SEC10-T01N-R14E
<del>AMC 299054</del>	CCWC-2	779	950			SEC10-T01N-R14E
<del>AMC 299055</del>	CCWC-3	779	952			SEC10-T01N-R14E
<del>AMC 299056</del>	CCWC-4	779	955			SEC10-T01N-R14E
<del>AMC 299057</del>	CCWC-5	779	958			SEC10-T01N-R14E
<del>AMC 299058</del>	CCWC-6	779	961			SEC10-T01N-R14E
<del>AMC 299059</del>	CCWC-7	779	964			SEC10-T01N-R14E
<del>AMC 299060</del>	CCWC-8	779	967			SEC10-T01N-R14E
<del>AMC 299061</del>	CCWC-9	779	970			SEC10-T01N-R14E
<del>AMC 299062</del>	CCWC-10	779	973			SEC15-T01N-R14E
<del>AMC 299063</del>	CCWC-11	779	976			SEC15-T01N-R14E
<del>AMC 299064</del>	CCWC-12	779	979			SEC10-T01N-R14E
<del>AMC 299065</del>	CCWC-13	779	982			SEC14-T01N-R14E
<del>AMC 299066</del>	CCWC-14	779	985			SEC14-T01N-R14E
<del>AMC 299067</del>	CCWC-15	779	988			SEC14-T01N-R14E
<del>AMC 299068</del>	CCWC-16					SEC14-T01N-R14E

Date: 6/7/2010

Page 11

RECEIVED  
BLM AZ STATE OFFICE  
2010 AUG 11 A 9:58  
PHOENIX, ARIZONA

*Handwritten initials/signature*

# Exhibit A

County: Gila

State: AZ

BLM Serial #	Claim Name	Original Recording		Amended Recording		Location
		Recording #	Page #	Recording #	Page #	
AMC 299069	CCWC-17	779	993			SEC14-T01N-R14E
AMC 299070	CCWC-18	779	996			SEC14-T01N-R14E
AMC 299071	CCWC-19	779	999			SEC14-T01N-R14E
AMC 299072	CCWC-20	780	01			SEC14-T01N-R14E
AMC 303011	CMC-OX 001	793	262			SEC03-T01S-R14E
AMC 308180	CMHR-2611557	809	724			SEC28-T01N-R15.5E
AMC 308181	CMHR-2611558	809	726			SEC26-T01N-R15.5E
AMC 309608	MGO #6	818	671			SEC31-T02N-R15E
AMC 312258	CMC-OX 010	823	821	95-660969		SEC03-T01S-R14E
AMC 312259	CMC-OX 011	823	824	95-660970		SEC03-T01S-R14E
AMC 312260	CMC-OX 012	823	827	95-660971		SEC03-T01S-R14E
AMC 312261	CMC-OX 013	823	830	95-660972		SEC03-T01S-R14E
AMC 312262	CMC-OX 014	823	833	95-660973		SEC03-T01S-R14E
AMC 327648	FUTURE 1 MILL SITE	93-637242				SEC21-T01N-R14E
AMC 327649	FUTURE 2 MILL SITE	93-637243				SEC21-T01N-R14E
AMC 327650	FUTURE 3 MILL SITE	93-637244				SEC21-T01N-R14E
AMC 327651	FUTURE 4 MILL SITE	93-637245				SEC21-T01N-R14E
AMC 327652	FUTURE 5 MILL SITE	93-637246				SEC21-T01N-R14E
AMC 327653	FUTURE 6 MILL SITE	93-637247				SEC21-T01N-R14E
AMC 327654	FUTURE 7 MILL SITE	93-637248				SEC21-T01N-R14E
AMC 327655	FUTURE 8 MILL SITE	93-637249				SEC21-T01N-R14E
AMC 327657	FUTURE 9 MILL SITE	93-637250				SEC21-T01N-R14E
AMC 327658	FUTURE 10 MILL SITE	93-637251				SEC21-T01N-R14E
AMC 327659	FUTURE 11 MILL SITE	93-637252				SEC21-T01N-R14E
AMC 327660	FUTURE 12 MILL SITE	93-637253				SEC21-T01N-R14E
AMC 327661	FUTURE 13 MILL SITE	93-637254				SEC21-T01N-R14E
AMC 327662	FUTURE 14 MILL SITE	93-637255				SEC21-T01N-R14E
AMC 327663	FUTURE 15 MILL SITE	93-637256				SEC21-T01N-R14E
AMC 327664	FUTURE 16 MILL SITE	93-637257				SEC21-T01N-R14E
AMC 327665	FUTURE 17 MILL SITE	93-637258				SEC21-T01N-R14E
AMC 327666	FUTURE 18 MILL SITE	93-637259				SEC21-T01N-R14E
AMC 327667	FUTURE 19 MILL SITE	93-637260				SEC21-T01N-R14E
AMC 327668	FUTURE 20 MILL SITE	93-637261				SEC21-T01N-R14E
AMC 327669	FUTURE 21 MILL SITE	93-637262				SEC21-T01N-R14E
AMC 327670	FUTURE 22 MILL SITE	93-637263				SEC21-T01N-R14E
AMC 327671	FUTURE 23 MILL SITE	93-637264				SEC21-T01N-R14E
AMC 327672	FUTURE 24 MILL SITE	93-637265				SEC21-T01N-R14E
AMC 327673	FUTURE 25 MILL SITE	93-637266				SEC21-T01N-R14E

Date: 6/7/2010

RECEIVED  
BLM AZ STATE OFFICE  
2010 AUG 11 A 9 58  
PHOENIX, ARIZONA

38/50

38/90

RECEIVED  
BLM AZ STATE OFFICE

2010 AUG 11 A 9:58

BLM Serial #	Claim Name	Recording #	Page #	Original Recording	Amended Recording	Page #	Location
AMC 327674	FUTURE 26 MILL SITE	93-637267					SEC28-T01N-R14E
AMC 327675	FUTURE 27 MILL SITE	93-637268					SEC28-T01N-R14E
AMC 327676	FUTURE 28 MILL SITE	93-637269					SEC28-T01N-R14E
AMC 327677	FUTURE 29 MILL SITE	93-637270					SEC28-T01N-R14E
AMC 327678	FUTURE 30 MILL SITE	93-637271					SEC21-T01N-R14E
AMC 327679	FUTURE 31 MILL SITE	93-637272					SEC21-T01N-R14E
AMC 327680	FUTURE 32 MILL SITE	93-637273					SEC21-T01N-R14E
AMC 327681	FUTURE 33 MILL SITE	93-637274					SEC21-T01N-R14E
AMC 327682	FUTURE 34 MILL SITE	93-637275					SEC21-T01N-R14E
AMC 327683	FUTURE 35 MILL SITE	93-637276					SEC21-T01N-R14E
AMC 327684	FUTURE 36 MILL SITE	93-637277					SEC21-T01N-R14E
AMC 327685	FUTURE 37 MILL SITE	93-637278					SEC21-T01N-R14E
AMC 327686	FUTURE 38 MILL SITE	93-637279					SEC21-T01N-R14E
AMC 327687	FUTURE 39 MILL SITE	93-637280					SEC21-T01N-R14E
AMC 327688	FUTURE 40 MILL SITE	93-637281					SEC21-T01N-R14E
AMC 327689	FUTURE 41 MILL SITE	93-637282					SEC21-T01N-R14E
AMC 327690	FUTURE 42 MILL SITE	93-637283					SEC21-T01N-R14E
AMC 327691	FUTURE 43 MILL SITE	93-637284					SEC28-T01N-R14E
AMC 327692	FUTURE 44 MILL SITE	93-637285					SEC28-T01N-R14E
AMC 327693	FUTURE 45 MILL SITE	93-637286					SEC28-T01N-R14E
AMC 327694	FUTURE 46 MILL SITE	93-637287					SEC28-T01N-R14E
AMC 327695	FUTURE 47 MILL SITE	93-637288					SEC21-T01N-R14E
AMC 327696	FUTURE 48 MILL SITE	93-637289					SEC21-T01N-R14E
AMC 327697	FUTURE 49 MILL SITE	93-637290					SEC21-T01N-R14E
AMC 327698	FUTURE 50 MILL SITE	93-637291					SEC21-T01N-R14E
AMC 327699	FUTURE 51 MILL SITE	93-637292					SEC21-T01N-R14E
AMC 327700	FUTURE 52 MILL SITE	93-637293					SEC21-T01N-R14E
AMC 327701	FUTURE 53 MILL SITE	93-637294					SEC21-T01N-R14E
AMC 327702	FUTURE 54 MILL SITE	93-637295					SEC21-T01N-R14E
AMC 327703	FUTURE 55 MILL SITE	93-637296					SEC21-T01N-R14E
AMC 327704	FUTURE 56 MILL SITE	93-637297					SEC21-T01N-R14E
AMC 327705	FUTURE 57 MILL SITE	93-637298					SEC21-T01N-R14E
AMC 327706	FUTURE 58 MILL SITE	93-637299					SEC21-T01N-R14E
AMC 327707	FUTURE 59 MILL SITE	93-637300					SEC21-T01N-R14E
AMC 327708	FUTURE 60 MILL SITE	93-637301					SEC28-T01N-R14E
AMC 327709	FUTURE 61 MILL SITE	93-637302					SEC28-T01N-R14E
AMC 327710	FUTURE 62 MILL SITE	93-637303					SEC28-T01N-R14E
AMC 327711	FUTURE 63 MILL SITE	93-637304					SEC28-T01N-R14E

PHOENIX, ARIZONA

Exhibit A

## Exhibit A

County: Gila

State: AZ

BLM Serial #	Claim Name	Original Recording		Amended Recording		Location
		Recording #	Page #	Recording #	Page #	
AMC 327712	FUTURE 64 MILL SITE	93-637305				SEC21-T01N-R14E
AMC 327713	FUTURE 65 MILL SITE	93-637306				SEC21-T01N-R14E
AMC 327714	FUTURE 66 MILL SITE	93-637307				SEC21-T01N-R14E
AMC 327715	FUTURE 67 MILL SITE	93-637308				SEC21-T01N-R14E
AMC 327716	FUTURE 68 MILL SITE	93-637309				SEC21-T01N-R14E
AMC 327717	FUTURE 69 MILL SITE	93-637310				SEC21-T01N-R14E
AMC 327718	FUTURE 70 MILL SITE	93-637311				SEC21-T01N-R14E
AMC 327719	FUTURE 71 MILL SITE	93-637312				SEC21-T01N-R14E
AMC 327720	FUTURE 72 MILL SITE	93-637313				SEC21-T01N-R14E
AMC 327721	FUTURE 73 MILL SITE	93-637314				SEC21-T01N-R14E
AMC 327722	FUTURE 74 MILL SITE	93-637315				SEC21-T01N-R14E
AMC 327723	FUTURE 75 MILL SITE	93-637316				SEC21-T01N-R14E
AMC 327724	FUTURE 76 MILL SITE	93-637317				SEC21-T01N-R14E
AMC 327725	FUTURE 77 MILL SITE	93-637318				SEC28-T01N-R14E
AMC 327726	FUTURE 78 MILL SITE	93-637319				SEC28-T01N-R14E
AMC 327727	FUTURE 79 MILL SITE	93-637320				SEC28-T01N-R14E
AMC 327728	FUTURE 80 MILL SITE	93-637321				SEC28-T01N-R14E
AMC 327729	FUTURE 81 MILL SITE	93-637322				SEC21-T01N-R14E
AMC 327730	FUTURE 82 MILL SITE	93-637323				SEC21-T01N-R14E
AMC 327731	FUTURE 83 MILL SITE	93-637324				SEC21-T01N-R14E
AMC 327732	FUTURE 84 MILL SITE	93-637325				SEC21-T01N-R14E
AMC 327733	FUTURE 85 MILL SITE	93-637326				SEC21-T01N-R14E
AMC 327734	FUTURE 86 MILL SITE	93-637327				SEC21-T01N-R14E
AMC 327735	FUTURE 87 MILL SITE	93-637328				SEC21-T01N-R14E
AMC 327736	FUTURE 88 MILL SITE	93-637329				SEC21-T01N-R14E
AMC 327737	FUTURE 89 MILL SITE	93-637330				SEC21-T01N-R14E
AMC 327738	FUTURE 90 MILL SITE	93-637331				SEC21-T01N-R14E
AMC 327739	FUTURE 91 MILL SITE	93-637332				SEC21-T01N-R14E
AMC 327740	FUTURE 92 MILL SITE	93-637333				SEC21-T01N-R14E
AMC 327741	FUTURE 93 MILL SITE	93-637334				SEC21-T01N-R14E
AMC 327742	FUTURE 94 MILL SITE	93-637335				SEC28-T01N-R14E
AMC 327743	FUTURE 95 MILL SITE	93-637336				SEC28-T01N-R14E
AMC 327744	FUTURE 96 MILL SITE	93-637337				SEC28-T01N-R14E
AMC 327745	FUTURE 97 MILL SITE	93-637338				SEC28-T01N-R14E
AMC 327746	FUTURE 98 MILL SITE	93-637339				SEC21-T01N-R14E
AMC 327747	FUTURE 99 MILL SITE	93-637340				SEC21-T01N-R14E
AMC 327748	FUTURE 100 MILL SITE	93-637341				SEC21-T01N-R14E

PHOENIX, ARIZONA

2010 AUG 11 A 9:58

RECEIVED  
BLM AZ STATE OFFICE

Date: 6/7/2010

31/50

## Exhibit A

County: Gila

State: AZ

BLM Serial #	Claim Name	Original Recording		Amended Recording		Location
		Recording #	Page #	Recording #	Page #	
AMC 327749	FUTURE 101 MILL SITE	93-637342				SEC21-T01N-R14E
AMC 327750	FUTURE 102 MILL SITE	93-637343				SEC21-T01N-R14E
AMC 327751	FUTURE 103 MILL SITE	93-637344				SEC21-T01N-R14E
AMC 327752	FUTURE 104 MILL SITE	93-637345				SEC21-T01N-R14E
AMC 327753	FUTURE 105 MILL SITE	93-637346				SEC21-T01N-R14E
AMC 327755	FUTURE 107 MILL SITE	93-637348				SEC21-T01N-R14E
AMC 327756	FUTURE 108 MILL SITE	93-637349				SEC21-T01N-R14E
AMC 327757	FUTURE 109 MILL SITE	93-637350				SEC21-T01N-R14E
AMC 327758	FUTURE 110 MILL SITE	93-637351				SEC21-T01N-R14E
AMC 327759	FUTURE 111 MILL SITE	93-637352				SEC28-T01N-R14E
AMC 327760	FUTURE 112 MILL SITE	93-637353				SEC28-T01N-R14E
AMC 327761	FUTURE 113 MILL SITE	93-637354				SEC28-T01N-R14E
AMC 327762	FUTURE 114 MILL SITE	93-637355				SEC28-T01N-R14E
AMC 327763	FUTURE 115 MILL SITE	93-637356				SEC22-T01N-R14E
AMC 327764	FUTURE 116 MILL SITE	93-637357				SEC22-T01N-R14E
AMC 327765	FUTURE 117 MILL SITE	93-637358				SEC22-T01N-R14E
AMC 327766	FUTURE 118 MILL SITE	93-637359				SEC22-T01N-R14E
AMC 327767	FUTURE 119 MILL SITE	93-637360				SEC22-T01N-R14E
AMC 327768	FUTURE 120 MILL SITE	93-637361				SEC22-T01N-R14E
AMC 327769	FUTURE 121 MILL SITE	93-637362				SEC22-T01N-R14E
AMC 327770	FUTURE 122 MILL SITE	93-637363				SEC22-T01N-R14E
AMC 327771	FUTURE 123 MILL SITE	93-637364				SEC22-T01N-R14E
AMC 327772	FUTURE 124 MILL SITE	93-637365				SEC22-T01N-R14E
AMC 327773	FUTURE 125 MILL SITE	93-637366				SEC22-T01N-R14E

Date: 6/7/2010

PHOENIX, ARIZONA

2010 AUG 11 A 9:58

Page 15

RECEIVED  
BLM AZ STATE OFFICE

*Handwritten signature/initials*

**Exhibit A**

County: Gila

State: AZ

<u>BLM Serial #</u>	<u>Claim Name</u>	<u>Original Recording</u>		<u>Amended Recording</u>		<u>Location</u>
		<u>Recording #</u>	<u>Page #</u>	<u>Recording #</u>	<u>Page #</u>	
AMC 327774	FUTURE 126 MILL SITE	93-637367				SEC22-T01N-R14E
AMC 327775	FUTURE 127 MILL SITE	93-637368				SEC22-T01N-R14E
AMC 327776	FUTURE 128 MILL SITE	93-637369				SEC27-T01N-R14E
AMC 327777	FUTURE 129 MILL SITE	93-637370				SEC27-T01N-R14E
AMC 327778	FUTURE 130 MILL SITE	93-637371				SEC27-T01N-R14E
AMC 327779	FUTURE 131 MILL SITE	93-637372				SEC27-T01N-R14E
AMC 327780	FUTURE 132 MILL SITE	93-637373				SEC22-T01N-R14E
AMC 327781	FUTURE 133 MILL SITE	93-637374				SEC22-T01N-R14E
AMC 327782	FUTURE 134 MILL SITE	93-637375				SEC22-T01N-R14E
AMC 327783	FUTURE 135 MILL SITE	93-637376				SEC22-T01N-R14E
AMC 327784	FUTURE 136 MILL SITE	93-637377				SEC22-T01N-R14E
AMC 327785	FUTURE 137 MILL SITE	93-637378				SEC22-T01N-R14E
AMC 327786	FUTURE 138 MILL SITE	93-637379				SEC22-T01N-R14E
AMC 327787	FUTURE 139 MILL SITE	93-637380				SEC22-T01N-R14E
AMC 327788	FUTURE 140 MILL SITE	93-637381				SEC22-T01N-R14E
AMC 327789	FUTURE 141 MILL SITE	93-637382				SEC22-T01N-R14E
AMC 327790	FUTURE 142 MILL SITE	93-637383				SEC22-T01N-R14E
AMC 327791	FUTURE 143 MILL SITE	93-637384				SEC22-T01N-R14E
AMC 327792	FUTURE 144 MILL SITE	93-637385				SEC22-T01N-R14E
AMC 327793	FUTURE 145 MILL SITE	93-637386				SEC27-T01N-R14E
AMC 327794	FUTURE 146 MILL SITE	93-637387				SEC27-T01N-R14E
AMC 327795	FUTURE 147 MILL SITE	93-637388				SEC27-T01N-R14E
AMC 327796	FUTURE 148 MILL SITE	93-637389				SEC27-T01N-R14E
AMC 327797	FUTURE 149 MILL SITE	93-637390				SEC22-T01N-R14E

PHOENIX, ARIZONA

2010 AUG 11 A 9 58

RECEIVED  
BLM AZ STATE OFFICE

Date: 6/7/2010

## Exhibit A

County: Gila

State: AZ

BLM Serial #	Claim Name	Original Recording		Amended Recording		Location
		Recording #	Page #	Recording #	Page #	
AMC 327798	FUTURE 150 MILL SITE	93-637391				SEC22-T01N-R14E
AMC 327799	FUTURE 151 MILL SITE	93-637392				SEC22-T01N-R14E
AMC 327800	FUTURE 152 MILL SITE	93-637393				SEC22-T01N-R14E
AMC 327801	FUTURE 153 MILL SITE	93-637394				SEC22-T01N-R14E
AMC 327802	FUTURE 154 MILL SITE	93-637395				SEC22-T01N-R14E
AMC 327803	FUTURE 155 MILL SITE	93-637396				SEC22-T01N-R14E
AMC 327804	FUTURE 156 MILL SITE	93-637397				SEC22-T01N-R14E
AMC 327805	FUTURE 157 MILL SITE	93-637398				SEC22-T01N-R14E
AMC 327810	FUTURE 162 MILL SITE	93-637403				SEC27-T01N-R14E
AMC 327811	FUTURE 163 MILL SITE	93-637404				SEC27-T01N-R14E
AMC 327812	FUTURE 164 MILL SITE	93-637405				SEC27-T01N-R14E
AMC 327813	FUTURE 165 MILL SITE	93-637406				SEC27-T01N-R14E
AMC 327814	FUTURE 166 MILL SITE	93-637407				SEC22-T01N-R14E
AMC 327815	FUTURE 167 MILL SITE	93-637408				SEC22-T01N-R14E
AMC 327816	FUTURE 168 MILL SITE	93-637409				SEC22-T01N-R14E
AMC 327817	FUTURE 169 MILL SITE	93-637410				SEC22-T01N-R14E
AMC 327818	FUTURE 170 MILL SITE	93-637411				SEC22-T01N-R14E
AMC 327819	FUTURE 171 MILL SITE	93-637412				SEC22-T01N-R14E
AMC 327820	FUTURE 172 MILL SITE	93-637413				SEC22-T01N-R14E
AMC 327821	FUTURE 173 MILL SITE	93-637414				SEC22-T01N-R14E
AMC 327822	FUTURE 174 MILL SITE	93-637415				SEC22-T01N-R14E
AMC 327827	FUTURE 179 MILL SITE	93-637420				SEC27-T01N-R14E
AMC 327828	FUTURE 180 MILL SITE	93-637421				SEC27-T01N-R14E
AMC 327829	FUTURE 181 MILL SITE	93-637422				SEC27-T01N-R14E

Date: 6/7/2010

2010 AUG 11 A 9 58

Page 17

RECEIVED  
BLM AZ STATE OFFICE

*Handwritten signature/initials*

PHOENIX, ARIZONA

## Exhibit A

County: Gila

State: AZ

BLM Serial #	Claim Name	Original Recording		Amended Recording		Location
		Recording #	Page #	Recording #	Page #	
AMC 327830	FUTURE 182 MILL SITE	93-637423				SEC27-T01N-R14E
AMC 327831	FUTURE 183 MILL SITE	93-637424				SEC22-T01N-R14E
AMC 327832	FUTURE 184 MILL SITE	93-637425				SEC22-T01N-R14E
AMC 327833	FUTURE 185 MILL SITE	93-637426				SEC22-T01N-R14E
AMC 327834	FUTURE 186 MILL SITE	93-637427				SEC22-T01N-R14E
AMC 327835	FUTURE 187 MILL SITE	93-637428				SEC22-T01N-R14E
AMC 327836	FUTURE 188 MILL SITE	93-637429				SEC22-T01N-R14E
AMC 327837	FUTURE 189 MILL SITE	93-637430				SEC22-T01N-R14E
AMC 327838	FUTURE 190 MILL SITE	93-637431				SEC22-T01N-R14E
AMC 327839	FUTURE 191 MILL SITE	93-637432				SEC22-T01N-R14E
AMC 327840	FUTURE 192 MILL SITE	93-637433				SEC22-T01N-R14E
AMC 327841	FUTURE 193 MILL SITE	93-637434				SEC22-T01N-R14E
AMC 327843	FUTURE 195 MILL SITE	93-637436				SEC22-T01N-R14E
AMC 327844	FUTURE 196 MILL SITE	93-637437				SEC27-T01N-R14E
AMC 327845	FUTURE 197 MILL SITE	93-637438				SEC27-T01N-R14E
AMC 327846	FUTURE 198 MILL SITE	93-637439				SEC27-T01N-R14E
AMC 327847	FUTURE 199 MILL SITE	93-637440				SEC27-T01N-R14E
AMC 327848	FUTURE 200 MILL SITE	93-637441				SEC28-T01N-R14E
AMC 327849	FUTURE 201 MILL SITE	93-637442				SEC28-T01N-R14E
AMC 327850	FUTURE 202 MILL SITE	93-637443				SEC27-T01N-R14E
AMC 327851	FUTURE 203 MILL SITE	93-637444				SEC27-T01N-R14E
AMC 327852	FUTURE 204 MILL SITE	93-637445				SEC27-T01N-R14E
AMC 327854	FUTURE 206 MILL SITE	93-637447				SEC27-T01N-R14E
AMC 327855	FUTURE 207 MILL SITE	93-637448				SEC27-T01N-R14E
AMC 330828	CMC-OX 015	94-647102				SEC02-T01S-R14E

Date: 6/7/2010

PHOENIX, ARIZONA

2010 AUG 11 A 9 58

RECEIVED  
BLM AZ STATE OFFICE

25/50



**Exhibit A**

County: Gila

State: AZ

BLM Serial #	Claim Name	Original Recording		Amended Recording		Location
		Recording #	Page #	Recording #	Page #	
<del>AMC 330834</del>	CMC-OX 023	94-647110				SEC02-T01S-R14E
<del>AMC 333430</del>	QUARTZ SITE 102	95-660238				SEC21-T01N-R14E
<del>AMC 333431</del>	QUARTZ SITE 103	95-660239				SEC21-T01N-R14E
<del>AMC 333432</del>	QUARTZ SITE 104	95-660240				SEC21-T01N-R14E
<del>AMC 333433</del>	QUARTZ SITE 105	95-660241				SEC21-T01N-R14E
<del>AMC 333434</del>	QUARTZ SITE 106	95-660242				SEC21-T01N-R14E
<del>AMC 333435</del>	QUARTZ SITE 107	95-660243				SEC21-T01N-R14E
<del>AMC 333436</del>	QUARTZ SITE 108	95-660244				SEC20-T01N-R14E
<del>AMC 333437</del>	QUARTZ SITE 109	95-660245				SEC20-T01N-R14E
<del>AMC 333438</del>	QUARTZ SITE 121	95-660256				SEC16-T01N-R14E
<del>AMC 333443</del>	QUARTZ SITE 126	95-660261				SEC16-T01N-R14E
<del>AMC 333444</del>	QUARTZ SITE 127	95-660262				SEC16-T01N-R14E
No. Of Claims	627					

627  
*sc*

*12/sc*

**ENTERED INTO COMPUTER**

*M*  
**AUG 19 2010**

Date: 6/7/2010

Page 19

RECEIVED  
BLM AZ STATE OFFICE  
2010 AUG 11 A 9 58  
PHOENIX, ARIZONA

**United States Department of the Interior  
Bureau of Land Management  
LANDS/RECREATION & PLANNING  
ONE N CENTRAL AVE  
PHOENIX, AZ 85004 -2203**

Receipt

No: 2188260

Phone:

**ENTERED INTO COMPUTER**

<b>Transaction #:</b> 2257960	
<b>Date of Transaction:</b> 08/11/2010	
<b>CUSTOMER:</b>	FREEPORT MCMORAN CORP 333 N CENTRAL AVE PHOENIX, AZ 85004 US
	AUG 19 2010

LINE #	QTY	DESCRIPTION	REMARKS	UNIT PRICE	TOTAL
1	1.00	LOCATABLE MINERALS / MINING CLAIMS-NOT NEW-UNADJUD, ONE AUTH NO. ONLY / MINING CLAIM MONEY RECEIVED <b>CASES: AMC35795/\$87780.00</b>	MAINT (627) 2011	- n/a -	87780.00
<b>TOTAL:</b>					<b>\$87,780.00</b>

PAYMENT INFORMATION			
1	<b>AMOUNT:</b>	87780.00	<b>POSTMARKED:</b> N/A
	<b>TYPE:</b>	CHECK	<b>RECEIVED:</b> 08/11/2010
	<b>CHECK NO:</b>	0000690710	
	<b>NAME:</b>	FREEPORT MCMORAN CORP 333 N CENTRAL AVE PHOENIX AZ 85004 US	

<b>REMARKS</b>	

This receipt was generated by the automated BLM Collections and Billing System and is a paper representation of a portion of the official electronic record contained therein.

August 6, 2009

After recording, return to:  
Freeport-McMoRan Corporation  
Attn: D. Stillwell  
1 North Central Avenue  
Phoenix, AZ 85004

Bureau of Land Management  
Department of the Interior  
One N. Central Avenue  
Phoenix, AZ 85004

A MC 50970  
52072  
97784  
131760  
265777  
293003  
299053  
312258  
327648

PHOENIX, ARIZONA

2009 AUG - 6 A 10: 26  
2009

AMC 35792  
39096  
49212  
48023  
333428  
330826  
RECEIVED  
PHOENIX STATE OFFICE

**NOTICE OF INTENT TO HOLD MINING CLAIMS AND PAYMENT OF BLM MAINTENANCE FEE**

Re: Payment of Annual Claim Maintenance Fee

Dear Sir or Madam:

This will serve as notice that Freeport-McMoRan Miami, Inc., formerly known as Phelps Dodge Miami, Inc., whose address for purpose of this filing is Land and Water Department, One North Central Ave., Phoenix, Arizona 85004, intends to hold the mining claims and/or mill sites described on Exhibit A attached hereto for the assessment year ending at 12 o'clock, noon, on September 1, 2010 by payment of the annual maintenance fee of \$140 per claim or site. Payment of such amount is made herewith for such assessment year for each of the claims and sites, the name, and BLM serial number with the book and page or index number of recording of the location notice in the official records of Gila County, Arizona, of which, is set forth on Exhibit A attached hereto and by this reference incorporated herein.

Donald A. Stillwell  
Donald A. Stillwell for  
Freeport-McMoRan Miami, Inc.

State of Arizona )  
) ss.  
County of Maricopa )

The foregoing instrument was acknowledged before me on August 6, 2009, by Donald A. Stillwell, on behalf of Freeport-McMoRan Miami, Inc.  
(Seal)



STEPHANIE D. TURTON  
Notary Public - Arizona  
Maricopa County  
Expires 11/18/2011

Stephanie D Turton  
Notary Public  
My commission expires: 11/18/2011



# Exhibit A

County: Gila

State: AZ

BLM Serial #	Claim Name	Original Recording		Amended Recording		Location
		Recording #	Page #	Recording #	Page #	
AMC 035795	QUARTZ SITE NO. 4 (A)	466	188			SEC21-T01N-R14E
AMC 035796	QUARTZ SITE NO. 5 (A)	466	187			SEC21-T01N-R14E
AMC 035797	QUARTZ SITE NO. 6 (A)	466	186			SEC21-T01N-R14E
AMC 035798	QUARTZ SITE NO. 7 (A)	466	185			SEC21-T01N-R14E
AMC 035799	QUARTZ SITE NO. 8 (A)	466	184			SEC21-T01N-R14E
AMC 035802	QUARTZ SITE NO. 11 (A)	466	181			SEC21-T01N-R14E
AMC 035803	QUARTZ SITE NO. 12 (A)	466	180			SEC21-T01N-R14E
AMC 035804	QUARTZ SITE NO. 13 (A)	466	179			SEC21-T01N-R14E
AMC 035805	QUARTZ SITE NO. 14 (A)	466	178			SEC21-T01N-R14E
AMC 035817	QUARTZ SITE #25 (A)	466	220			SEC22-T01N-R14E
AMC 035818	QUARTZ SITE #26 (A)	466	221			SEC22-T01N-R14E
AMC 035819	QUARTZ SITE #27 (A)	466	166			SEC22-T01N-R14E
AMC 035822	HARDROCK NO. 1 (A)	466	200			SEC15-T01N-R14E
AMC 035823	HARDROCK NO. 2 (A)	466	193			SEC15-T01N-R14E
AMC 035826	MOONLIGHT (A)	466	196			SEC21-T01N-R14E
AMC 035827	BLACK OAK (A)	466	199			SEC21-T01N-R14E
AMC 035828	BLACK OAK NO. 2 (A)	466	198			SEC21-T01N-R14E
AMC 035829	BLACK OAK NO. 3 (A)	466	197			SEC22-T01N-R14E
AMC 035837	PINTO COPPER FRACTION (A)	466	204			SEC28-T01N-R14E
AMC 035838	PINTO COPPER NO. 1 (A)	466	210			SEC27-T01N-R14E
AMC 035839	PINTO COPPER NO. 2 (A)	466	211			SEC27-T01N-R14E
AMC 035840	PINTO COPPER NO. 3 (A)	466	212			SEC27-T01N-R14E
AMC 035841	PINTO COPPER NO. 4 (A)	466	213			SEC27-T01N-R14E
AMC 035842	PINTO COPPER NO. 5 (A)	466	214			SEC27-T01N-R14E
AMC 035843	PINTO COPPER NO. 6 (A)	466	219			SEC28-T01N-R14E
AMC 035844	PINTO COPPER NO. 7 (A)	466	222			SEC28-T01N-R14E
AMC 035845	PINTO COPPER NO. 8 (A)	466	223			SEC28-T01N-R14E
AMC 035846	PINTO COPPER NO. 9 (A)	466	205			SEC28-T01N-R14E

Date: 6/18/2009

28/58

RECEIVED  
BLM AZ STATE OFFICE  
2009 AUG -6 - 10:26

# Exhibit A

County: Gila

State: AZ

BLM Serial #	Claim Name	Original Recording		Amended Recording		Location
		Recording #	Page #	Recording #	Page #	
AMC 035847	PINTO COPPER NO. 10 (A)	466	208			SEC28-T01N-R14E
AMC 035848	PINTO COPPER NO. 11 (A)	466	207			SEC28-T01N-R14E
AMC 035849	PINTO COPPER NO. 12 (A)	466	208			SEC28-T01N-R14E
AMC 035850	PINTO COPPER NO. 13 (A)	466	209			SEC28-T01N-R14E
AMC 039092	KAY 1	262	305	471	40	SEC15-T01N-R14E
AMC 039093	KAY 2	262	308	471	41	SEC15-T01N-R14E
AMC 039094	KAY 3	262	307	471	42	SEC15-T01N-R14E
AMC 039095	KAY 4	262	308	471	43	SEC15-T01N-R14E
AMC 039096	KAY 5	262	309	471	44	SEC15-T01N-R14E
AMC 039097	KAY 6	262	310	471	45	SEC15-T01N-R14E
AMC 039098	KAY 7	262	311	471	46	SEC15-T01N-R14E
AMC 039099	KAY 8	262	312	471	47	SEC15-T01N-R14E
AMC 039100	KAY 9	262	313	471	48	SEC15-T01N-R14E
AMC 039101	KAY 10	262	314	471	49	SEC15-T01N-R14E
AMC 039102	KAY 11	262	315	471	50	SEC15-T01N-R14E
AMC 039103	KAY 12	262	316	471	51	SEC15-T01N-R14E
AMC 039104	KAY 13	262	317	471	52	SEC15-T01N-R14E
AMC 039105	KAY 14	262	318	471	53	SEC15-T01N-R14E
AMC 039106	KAY 15	262	319	471	54	SEC15-T01N-R14E
AMC 039107	KAY 16	262	320	471	55	SEC15-T01N-R14E
AMC 039108	KAY 17	262	321	471	56	SEC22-T01N-R14E
AMC 039109	KAY 18	262	322	471	57	SEC21-T01N-R14E
AMC 039110	KAY 19	262	323	471	58	SEC22-T01N-R14E
AMC 039111	KAY 20	262	324	471	59	SEC21-T01N-R14E
AMC 039112	KAY 21	262	325	471	60	SEC22-T01N-R14E
AMC 039113	KAY 22	262	326	471	61	SEC21-T01N-R14E
AMC 039114	KAY 23	262	327	471	62	SEC22-T01N-R14E
AMC 039137	KAY 50	262	352	471	85	SEC14-T01N-R14E
AMC 039138	KAY 51	262	353	471	86	SEC14-T01N-R14E
AMC 039144	KAY 57	262	359	471	92	SEC10-T01N-R14E
AMC 039145	KAY 58	262	360	471	93	SEC09-T01N-R14E
AMC 039162	KAY 81	264	328	471	110	SEC15-T01N-R14E
AMC 039163	KAY 82	264	329	471	111	SEC15-T01N-R14E
AMC 039165	KAY 85	262	373	471	113	SEC22-T01N-R14E
AMC 039166	KAY 86	262	374	471	114	SEC22-T01N-R14E
AMC 039167	KAY 87	262	375	471	115	SEC15-T01N-R14E

Date: 6/18/2009

RECEIVED  
 BLM AZ STATE OFFICE  
 2009 AUG -6 10:26  
 TULSA, ARIZONA

*Handwritten signature/initials*

# Exhibit A

County: Gila

State: AZ

Original Recording

Amended Recording

BLM Serial #	Claim Name	Original Recording		Amended Recording		Location
		Recording #	Page #	Recording #	Page #	
AMC 039168	KAY 88	262	376	471	116	SEC22-T01N-R14E
AMC 039169	KAY 89	262	377	471	117	SEC15-T01N-R14E
AMC 039170	KAY 90	262	378	471	118	SEC15-T01N-R14E
AMC 039171	KAY 91	262	379	471	119	SEC15-T01N-R14E
AMC 039172	KAY 92	262	380	471	120	SEC15-T01N-R14E
AMC 039173	KAY 93	262	381	471	121	SEC15-T01N-R14E
AMC 039174	KAY 94	262	382	471	122	SEC15-T01N-R14E
AMC 039175	KAY 95	262	383	471	123	SEC15-T01N-R14E
AMC 039176	KAY 96	262	384	471	124	SEC15-T01N-R14E
AMC 039177	KAY 97	262	385	471	125	SEC15-T01N-R14E
AMC 039178	KAY 98	262	386	471	126	SEC15-T01N-R14E
AMC 039179	KAY 99	262	387	471	127	SEC15-T01N-R14E
AMC 039180	KAY 100	262	388	471	128	SEC15-T01N-R14E
AMC 039181	KAY 101	262	389	471	129	SEC15-T01N-R14E
AMC 039182	KAY 102	262	390	471	130	SEC15-T01N-R14E
AMC 039183	KAY 103	262	391	471	131	SEC15-T01N-R14E
AMC 039184	KAY 104	262	392	471	132	SEC15-T01N-R14E
AMC 039185	KAY 108	262	396	471	133	SEC09-T01N-R14E
AMC 039186	KAY 109	270	267	471	134	SEC22-T01N-R14E
AMC 039187	KAY 110	270	268	471	135	SEC21-T01N-R14E
AMC 039188	KAY 111	270	269	471	136	SEC22-T01N-R14E
AMC 039189	KAY 112	270	270	471	137	SEC21-T01N-R14E
AMC 039190	KAY 113	270	271	471	138	SEC22-T01N-R14E
AMC 039191	KAY 114	270	272	471	139	SEC22-T01N-R14E
AMC 048124	DESERTER	20	16	24	239	SEC22-T01N-R14E
AMC 048125	CHIEF #3	25	79	24	240	SEC22-T01N-R14E
AMC 048126	CHIEF #4	25	80	24	241	SEC22-T01N-R14E
AMC 048127	CHIEF #5	25	81	24	242	SEC22-T01N-R14E
AMC 048128	CHIEF #6	25	82	24	243	SEC22-T01N-R14E
AMC 048129	RESCUE MILL	270	576			SEC16-T01N-R15E
AMC 049306	IL 75	216	443			SEC35-T01N-R14E
AMC 049308	IL 77	216	445			SEC35-T01N-R14E
AMC 049312	IL 81	216	449			SEC35-T01N-R14E
AMC 049313	IL 82	216	450			SEC35-T01N-R14E
AMC 049314	IL 88	216	516			SEC03-T01S-R14E
AMC 049316	IL 90	216	518			SEC03-T01S-R14E
AMC 049318	IL 92	216	520			SEC03-T01S-R14E
AMC 049319	IL 93	216	521			SEC03-T01S-R14E

Date: 6/18/2009

2009 AUG - 6 - 10: 26

Page 3

RECEIVED  
CLIMATE SERVICES  
PHOENIX, ARIZONA

49212  
58/55

**Exhibit A**

County: Gila

State: AZ

BLM Serial #	Claim Name	Original Recording		Amended Recording		Location
		Recording #	Page #	Recording #	Page #	
✓ AMC 049320	IL 94	216	522			SEC03-T01S-R14E
✓ AMC 049329	IL 103	216	531			SEC03-T01S-R14E
✓ AMC 049332	IL 108	216	536			SEC03-T01S-R14E
✓ AMC 049333	IL 109	216	537			SEC03-T01S-R14E
✓ AMC 049334	IL 110	216	538			SEC03-T01S-R14E
✓ AMC 049335	IL 111	216	539			SEC03-T01S-R14E
✓ AMC 049336	IL 112	216	540			SEC03-T01S-R14E
✓ AMC 049337	IL 113	216	541			SEC03-T01S-R14E
✓ AMC 049338	IL 114	216	542			SEC03-T01S-R14E
✓ AMC 049339	IL 115	216	543			SEC03-T01S-R14E
✓ AMC 049340	IL 116	216	544			SEC03-T01S-R14E
✓ AMC 049341	IL 117	216	545			SEC03-T01S-R14E
✓ AMC 049342	IL 118	216	546			SEC03-T01S-R14E
✓ AMC 049343	IL 119	216	547			SEC03-T01S-R14E
✓ AMC 049344	IL 120	216	550			SEC03-T01S-R14E
✓ AMC 049345	IL 121	216	551			SEC33-T01N-R14E
✓ AMC 049346	IL 122	216	552	305	422	SEC33-T01N-R14E
✓ AMC 049347	IL 123	216	553			SEC33-T01N-R14E
✓ AMC 049348	IL 124	216	553	305	421	SEC33-T01N-R14E
✓ AMC 049349	IL 125	216	554			SEC33-T01N-R14E
✓ AMC 049350	IL 125	216	555			SEC33-T01N-R14E
✓ AMC 049350	IL 126	216	556			SEC33-T01N-R14E
✓ AMC 049351	IL 127	216	557			SEC33-T01N-R14E
✓ AMC 049352	IL 128	216	558			SEC33-T01N-R14E
✓ AMC 049353	IL 129	216	559			SEC33-T01N-R14E
✓ AMC 049354	IL 130	216	560			SEC33-T01N-R14E
✓ AMC 049355	IL 131	216	561			SEC33-T01N-R14E
✓ AMC 049356	IL 132	216	562			SEC33-T01N-R14E
✓ AMC 049357	IL 133	216	563			SEC33-T01N-R14E
✓ AMC 049358	IL 134	216	564			SEC33-T01N-R14E
✓ AMC 049359	IL 135	216	565			SEC33-T01N-R14E
✓ AMC 049360	IL 136	216	566			SEC33-T01N-R14E
✓ AMC 049361	IL 137	216	567			SEC33-T01N-R14E
✓ AMC 049362	IL 138	216	568			SEC33-T01N-R14E
✓ AMC 049363	IL 139	216	569			SEC33-T01N-R14E
✓ AMC 049364	IL 143	216	573	305	420	SEC33-T01N-R14E
✓ AMC 049365	IL 144	216	574	305	419	SEC33-T01N-R14E
✓ AMC 049366	IL 145	216	575	305	418	SEC33-T01N-R14E
✓ AMC 049367	IL 146	216	576			SEC33-T01N-R14E

Date: 6/18/2009

25/52

ARIZONA, ARIZONA

2009 JUN - 9 10: 26

RECEIVED  
BLM STATE OFFICE

# Exhibit A

County: Gila

State: AZ

Original Recording

Amended Recording

BLM Serial #	Claim Name	Original Recording		Amended Recording		Location
		Recording #	Page #	Recording #	Page #	
✓ AMC 049368	IL 147	216	577			SEC33-T01N-R14E
✓ AMC 049373	IL 152	216	581			SEC33-T01N-R14E
✓ AMC 049375	IL 154	216	583			SEC33-T01N-R14E
✓ AMC 049376	IL 155	216	584			SEC33-T01N-R14E
✓ AMC 049377	IL 156	216	585			SEC33-T01N-R14E
✓ AMC 049378	IL 157	216	586			SEC33-T01N-R14E
✓ AMC 049379	IL 158	216	587			SEC33-T01N-R14E
✓ AMC 049380	IL 159	216	588			SEC33-T01N-R14E
✓ AMC 049381	IL 160	216	589			SEC33-T01N-R14E
✓ AMC 049382	IL 161	216	590			SEC33-T01N-R14E
✓ AMC 049383	IL 162	216	591			SEC33-T01N-R14E
✓ AMC 049385	IL 168	216	597	305	417	SEC33-T01N-R14E
✓ AMC 049409	IL 200	216	548			SEC03-T01S-R14E
✓ AMC 049410	IL 201	216	549			SEC04-T01S-R14E
✓ AMC 049411	IL 202	230	605			SEC04-T01S-R14E
✓ AMC 049412	IL 203	230	606			SEC04-T01S-R14E
✓ AMC 049413	IL 204	230	607			SEC04-T01S-R14E
✓ AMC 049414	IL 205	230	608			SEC03-T01S-R14E
✓ AMC 049415	IL 206	230	609			SEC04-T01S-R14E
✓ AMC 049416	IL 207	230	610			SEC04-T01S-R14E
✓ AMC 049417	IL 208	230	611			SEC04-T01S-R14E
✓ AMC 049418	IL 209	230	612			SEC04-T01S-R14E
✓ AMC 049419	IL 210	230	613			SEC33-T01N-R14E
✓ AMC 049420	IL 211	230	614			SEC33-T01N-R14E
✓ AMC 049421	IL 212	230	615			SEC33-T01N-R14E
✓ AMC 049422	IL 213	230	616			SEC33-T01N-R14E
✓ AMC 049423	IL 214	230	617			SEC33-T01N-R14E
✓ AMC 049424	IL 215	230	618			SEC33-T01N-R14E
✓ AMC 049425	IL 216	230	619			SEC33-T01N-R14E
✓ AMC 049426	IL 217	230	620			SEC33-T01N-R14E
✓ AMC 049427	IL 218	230	621			SEC04-T01S-R14E
✓ AMC 049428	IL 219	230	622			SEC04-T01S-R14E
✓ AMC 049429	IL 304	299	216			SEC03-T01S-R14E
✓ AMC 049430	IL 305	299	217			SEC03-T01S-R14E
✓ AMC 049431	IL 306	299	218			SEC03-T01S-R14E
✓ AMC 049432	IL 307	299	219			SEC03-T01S-R14E
✓ AMC 049433	IL 308	299	220			SEC03-T01S-R14E
✓ AMC 049434	IL 309	299	221			SEC04-T01S-R14E

Date: 6/18/2009

38/sc

2009 JUN - 9 - 10: 26

Page 5

RECEIVED  
GILIA STATE OFFICE



# Exhibit A

County: Gila

State: AZ

BLM Serial #	Claim Name	Original Recording		Amended Recording		Location
		Recording #	Page #	Recording #	Page #	
AMC 049436	IL 311	305	415			SEC33-T01N-R14E
AMC 049437	IL 312	305	416			SEC33-T01N-R14E
AMC 049438	IL 313	308	973			SEC03-T01S-R14E
AMC 049453	RIDGE 15	344	656			SEC36-T01N-R14E
AMC 049476	RALSTON 15	337	61			SEC13-T01N-R14E
AMC 049477	RALSTON 16	337	63			SEC13-T01N-R14E
AMC 049478	RALSTON 17	337	65			SEC13-T01N-R14E
AMC 049486	RALSTON 25	337	81			SEC13-T01N-R14E
AMC 049487	RALSTON 26	337	83			SEC13-T01N-R14E
AMC 049488	RALSTON 27	337	85			SEC13-T01N-R14E
AMC 049489	RALSTON 28	337	87			SEC13-T01N-R14E
AMC 049490	RALSTON 29	337	89			SEC13-T01N-R14E
AMC 049491	RALSTON 30	337	91			SEC13-T01N-R14E
AMC 049492	RALSTON 31	337	845			SEC13-T01N-R14E
AMC 049498	RALSTON 37	337	857			SEC13-T01N-R14E
AMC 049499	RALSTON 38	337	859			SEC13-T01N-R14E
AMC 049500	RALSTON 39	337	861			SEC13-T01N-R14E
AMC 049501	RALSTON 40	337	863			SEC13-T01N-R14E
AMC 049502	RALSTON 41	337	865			SEC13-T01N-R14E
AMC 049503	RALSTON 42	337	867			SEC13-T01N-R14E
AMC 049504	RALSTON 43	337	869			SEC13-T01N-R14E
AMC 049511	RALSTON 50	337	883			SEC13-T01N-R14E
AMC 049512	RALSTON 51	337	885			SEC13-T01N-R14E
AMC 049513	RALSTON 52	337	887			SEC13-T01N-R14E
AMC 049524	RALSTON 63	337	909			SEC13-T01N-R14E
AMC 049525	RALSTON 64	337	911			SEC14-T01N-R14E
AMC 049526	RALSTON 65	337	913			SEC14-T01N-R14E
AMC 049527	RALSTON 66	337	915			SEC14-T01N-R14E
AMC 049535	RALSTON 74	337	931			SEC14-T01N-R14E
AMC 049536	RALSTON 75	337	933			SEC14-T01N-R14E
AMC 049537	RALSTON 76	337	935			SEC14-T01N-R14E
AMC 049538	RALSTON 77	337	937			SEC14-T01N-R14E
AMC 049539	RALSTON 78	337	939			SEC14-T01N-R14E
AMC 049542	RALSTON 81	337	945			SEC14-T01N-R14E
AMC 049543	RALSTON 82	337	947			SEC14-T01N-R14E
AMC 049544	RALSTON 83	337	949			SEC14-T01N-R14E
AMC 049577	WEBSTER 1	320	548			SEC13-T01N-R14E
AMC 049578	WEBSTER 2	320	550			SEC13-T01N-R14E

Date: 6/18/2009

*38/50*

2009 AUG - 9 - 10: 26

RECEIVED  
GILIA COUNTY OFFICE

# Exhibit A

County: Gila

State: AZ

BLM Serial #	Claim Name	Original Recording		Amended Recording		Location
		Recording #	Page #	Recording #	Page #	
AMC 049579	WEBSTER 3	320	552			SEC13-T01N-R14E
AMC 049580	WEBSTER 4	320	554			SEC13-T01N-R14E
AMC 049581	WEBSTER 5	320	558			SEC13-T01N-R14E
AMC 049582	WEBSTER 6	320	558			SEC13-T01N-R14E
AMC 049583	WEBSTER 7	320	560			SEC13-T01N-R14E
AMC 049584	WEBSTER 8	320	562			SEC13-T01N-R14E
AMC 049585	WEBSTER 9	320	564			SEC13-T01N-R14E
AMC 049586	WEBSTER 10	320	566			SEC13-T01N-R14E
AMC 049587	WEBSTER 11	320	568			SEC13-T01N-R14E
AMC 049588	WEBSTER 12	320	570			SEC13-T01N-R14E
AMC 049589	WEBSTER 13	320	572			SEC13-T01N-R14E
AMC 049590	WEBSTER 14	320	574			SEC13-T01N-R14E
AMC 049591	WEBSTER 15	320	576			SEC13-T01N-R14E
AMC 049592	WEBSTER 16	320	578			SEC13-T01N-R14E
AMC 049593	WEBSTER 17	320	580			SEC13-T01N-R14E
AMC 049594	WEBSTER 18	320	582			SEC13-T01N-R14E
AMC 049595	WEBSTER 19	320	584			SEC13-T01N-R14E
AMC 049596	WEBSTER 20	320	586			SEC13-T01N-R14E
AMC 049597	WEBSTER 21	320	588			SEC13-T01N-R14E
AMC 049598	WEBSTER 22	320	590			SEC13-T01N-R14E
AMC 049599	WEBSTER 23	320	592			SEC13-T01N-R14E
AMC 049600	WEBSTER 24	320	594			SEC13-T01N-R14E
AMC 049601	WEBSTER 25	320	596			SEC13-T01N-R14E
AMC 049602	WEBSTER 26	320	598			SEC13-T01N-R14E
AMC 049603	WEBSTER 27	320	600			SEC13-T01N-R14E
AMC 049604	WEBSTER 28	320	602			SEC13-T01N-R14E
AMC 049605	WEBSTER 29	320	604			SEC13-T01N-R14E
AMC 049606	WEBSTER 30	320	606			SEC13-T01N-R14E
AMC 049607	WEBSTER 31	320	608			SEC13-T01N-R14E
AMC 049608	WEBSTER 32	320	610			SEC13-T01N-R14E
AMC 049609	WEBSTER 33	320	612			SEC13-T01N-R14E
AMC 049610	WEBSTER 34	320	614			SEC13-T01N-R14E
AMC 049611	WEBSTER 35	320	616			SEC13-T01N-R14E
AMC 049612	WEBSTER 36	320	618			SEC13-T01N-R14E
AMC 049613	WEBSTER 37	320	620			SEC13-T01N-R14E
AMC 049614	WEBSTER 38	320	622			SEC13-T01N-R14E
AMC 049615	WEBSTER 39	320	624			SEC13-T01N-R14E
AMC 049616	WEBSTER 40	320	626			SEC13-T01N-R14E

Date: 6/18/2009

Page 7

RECEIVED  
 AZ STATE OFFICE  
 JUN 18 2009 10:26 AM  
 ARIZONA

38/50

# Exhibit A

County: Gila

State: AZ

BLM Serial #	Claim Name	Original Recording		Amended Recording		Location
		Recording #	Page #	Recording #	Page #	
AMC 049617	WEBSTER 41	320	628			SEC13-T01N-R14E
AMC 049618	WEBSTER 42	320	630			SEC13-T01N-R14E
AMC 049619	WEBSTER 43	320	632			SEC13-T01N-R14E
AMC 049620	WEBSTER 44	320	634			SEC13-T01N-R14E
AMC 049621	WEBSTER 45	320	636			SEC13-T01N-R14E
AMC 049622	WEBSTER 46	320	638			SEC13-T01N-R14E
AMC 049623	WEBSTER 47	323	813			SEC13-T01N-R14E
AMC 049624	WEBSTER 48	323	814			SEC13-T01N-R14E
AMC 051319	JOAN MILL SITE 25	288	737	291	81	SEC36-T01N-R14E
AMC 051320	JOAN MILL SITE 34	288	746	637	799	SEC35-T01N-R14E
AMC 051321	JOAN MILL SITE 42	288	754	637	802	SEC35-T01N-R14E
AMC 051322	JOAN MILL SITE 43	288	755	637	805	SEC35-T01N-R14E
AMC 051323	JOAN MILL SITE 48	288	760	637	808	SEC35-T01N-R14E
AMC 051324	JOAN MILL SITE 49	288	761	637	811	SEC35-T01N-R14E
AMC 051325	JOAN MILL SITE 53	288	765	637	814	SEC35-T01N-R14E
AMC 051326	JOAN MILL SITE 54	288	766	637	817	SEC35-T01N-R14E
AMC 052072	GE 1	214	466	558	577	SEC17-T01N-R15E
AMC 052073	GE 2	214	467	558	580	SEC17-T01N-R15E
AMC 052074	GE 3	214	468	558	583	SEC17-T01N-R15E
AMC 052075	GE 4	214	469	558	586	SEC17-T01N-R15E
AMC 052076	GE 5	214	470	558	589	SEC17-T01N-R15E
AMC 052077	GE 6	214	471	558	592	SEC17-T01N-R15E
AMC 052078	GE 7	214	472	558	595	SEC17-T01N-R15E
AMC 052079	GE 8	214	473	558	598	SEC17-T01N-R15E
AMC 052080	GE 9	214	474	558	601	SEC17-T01N-R15E
AMC 052081	GE 10	214	475	558	604	SEC17-T01N-R15E
AMC 052082	GE 11	214	476			SEC18-T01N-R15E
AMC 052083	GE 12	214	477			SEC18-T01N-R15E
AMC 052084	GE 13	214	478			SEC18-T01N-R15E
AMC 052088	DIVIDE #2	36	522	261	437	SEC14-T01N-R14E
AMC 052090	DIVIDE #4	36	524	261	441	SEC13-T01N-R14E
AMC 052091	DIVIDE #5	36	525	261	443	SEC13-T01N-R14E
AMC 052092	DIVIDE #6	36	526	261	445	SEC13-T01N-R14E
AMC 052093	DIVIDE #7	36	527	261	447	SEC13-T01N-R14E
AMC 052094	DIVIDE #8	36	528	261	449	SEC14-T01N-R14E
AMC 052095	DIVIDE #9	36	529	261	451	SEC14-T01N-R14E
AMC 052096	DIVIDE #10	36	530	261	453	SEC13-T01N-R14E
AMC 052097	DIVIDE #11	36	564	261	455	SEC13-T01N-R14E

Date: 6/18/2009

38/50

RECEIVED  
 BLM AZ STATE OFFICE  
 2009 AUG - 6 A 10: 26  
 PHOENIX, ARIZONA

# Exhibit A

County: Gila

State: AZ

Original Recording

Amended Recording

<u>BLM Serial #</u>	<u>Claim Name</u>	<u>Original Recording</u>		<u>Amended Recording</u>		<u>Location</u>
		<u>Recording #</u>	<u>Page #</u>	<u>Recording #</u>	<u>Page #</u>	
AMC 052103	LUCHILLA	22	76	75	164	SEC13-T01N-R14E
AMC 052104	LUCHILLA NO. 2	18	56	75	163	SEC13-T01N-R14E
AMC 052105	LUCHILLA NO. 3	48	236	76	307	SEC13-T01N-R14E
AMC 052106	LUCHILLA FRACTION	38	624	42	167	SEC13-T01N-R14E
AMC 052107	RAVEN	22	77	82	150	SEC13-T01N-R14E
AMC 052108	MANZANITA NO. 2	17	85	75	162	SEC13-T01N-R14E
AMC 052109	MANZANITA NO. 3	18	17	82	148	SEC13-T01N-R14E
AMC 052110	I. C.	36	548	75	161	SEC13-T01N-R14E
AMC 052111	I. C. #2	47	438			SEC13-T01N-R14E
AMC 052112	GOLD COIN NO. 2	46	470	82	152	SEC13-T01N-R14E
AMC 052113	GOLD COIN NO. 4	48	187	82	151	SEC13-T01N-R14E
AMC 052114	BLACK EAGLE NO. 1	48	169	82	149	SEC13-T01N-R14E
AMC 052115	GOLD BAR NO. 1	48	446			SEC13-T01N-R14E
AMC 052116	GOLD BAR #2	48	447			SEC13-T01N-R14E
AMC 052121	RALSTON 3	261	459			SEC13-T01N-R14E
AMC 052122	RALSTON 4	261	460			SEC13-T01N-R14E
AMC 052123	RALSTON 5	261	461			SEC13-T01N-R14E
AMC 052124	RALSTON 6	261	462			SEC13-T01N-R14E
AMC 052126	RALSTON 8	261	464			SEC14-T01N-R14E
AMC 052132	1511551	303	639			SEC15-T01N-R15.5E
AMC 052133	1511552	303	640			SEC15-T01N-R15.5E
AMC 052134	2211551	303	641			SEC15-T01N-R15.5E
AMC 052138	2211555	303	645			SEC22-T01N-R15.5E
AMC 052141	2211558	303	648			SEC22-T01N-R15.5E
AMC 052172	2711553	303	676			SEC22-T01N-R15.5E
AMC 052173	HOOPEES #3	2	232	295	546	SEC05-T01N-R15E
AMC 052174	HOOPEES #4	2	233	295	548	SEC05-T01N-R15E
AMC 052175	HOOPEES #5	2	234	295	550	SEC31-T02N-R15E
AMC 052176	HOOPEES #6	2	235	295	552	SEC31-T02N-R15E
AMC 052177	PINK LIMESTONE #1	170	534	295	537	SEC31-T02N-R15E
AMC 052178	PINK LIMESTONE #2	170	535	295	539	SEC31-T02N-R15E
AMC 052179	PINK LIMESTONE 3	295	541			SEC31-T02N-R15E
AMC 052180	PINK LIMESTONE 4	295	542			SEC31-T02N-R15E
AMC 052181	PINK LIMESTONE 5	295	543			SEC31-T02N-R15E
AMC 052182	PINK LIMESTONE 6	295	544			SEC31-T02N-R15E
AMC 052183	PINK LIMESTONE 7	295	545			SEC31-T02N-R15E
AMC 052184	CONCHO NO. 3	35	172	211	71	SEC33-T01N-R14E
AMC 052185	CONCHO NO. 4	35	173	211	73	SEC33-T01N-R14E

Date: 6/18/2009

Page 9

2009 AUG -6 A 10:26

RECEIVED  
BLM AZ STATE OFFICE

ARIZONA, 35

38

# Exhibit A

County: Gila

State: AZ

BLM Serial #	Claim Name	Original Recording		Amended Recording		Location
		Recording #	Page #	Recording #	Page #	
✓ AMC 052188	BLUEBIRD	46	580			SEC34-T01N-R14E
✓ AMC 052190	BUSY BEE	48	287	301	927	SEC34-T01N-R14E
✓ AMC 052192	ROSCOE #3	69	76			SEC33-T01N-R14E
✓ AMC 052194	ROSCOE #9	69	425			SEC33-T01N-R14E
✓ AMC 052195	CLAY NO. 3	176	103	301	929	SEC34-T01N-R14E
✓ AMC 052197	CLAY NO. 5	176	105	299	163	SEC03-T01S-R14E
✓ AMC 052198	CLAY NO. 6	201	571			SEC03-T01S-R14E
AMC 052203	CLAY 11	205	359			SEC33-T01N-R14E
AMC 052204	CLAY 12	205	360			SEC03-T01S-R14E
AMC 052205	CLAY 13	205	613			SEC03-T01S-R14E
AMC 052206	CLAY 14	205	614			SEC03-T01S-R14E
✓ AMC 052207	CLAY 15	205	615			SEC03-T01S-R14E
AMC 052208	CLAY 16	205	616	299	165	SEC03-T01S-R14E
AMC 052209	CLAY 17	205	617			SEC03-T01S-R14E
AMC 052210	CLAY 18	205	618			SEC34-T01N-R14E
✓ AMC 052212	MILLY	192	286			SEC34-T01N-R14E
✓ AMC 052215	ROBBY	192	289			SEC35-T01N-R14E
✓ AMC 052217	JANET	192	291			SEC35-T01N-R14E
AMC 052220	ROSCOE 10	207	85			SEC33-T01N-R14E
AMC 052221	ROSCOE 11	205	355			SEC33-T01N-R14E
AMC 052222	ROSCOE 12	205	356			SEC33-T01N-R14E
AMC 052223	ROSCOE 13	205	357			SEC33-T01N-R14E
AMC 052224	ROSCOE 14	206	455	208	201	SEC33-T01N-R14E
AMC 052226	BOSCOE 1	207	76			SEC33-T01N-R14E
AMC 052227	BOSCOE 2	207	77			SEC33-T01N-R14E
AMC 052228	BOSCOE 3	205	351	207	78	SEC33-T01N-R14E
AMC 052229	BOSCOE 4	207	79			SEC33-T01N-R14E
AMC 052230	BOSCOE 5	205	353			SEC33-T01N-R14E
AMC 052231	BOSCOE 6	207	80			SEC33-T01N-R14E
AMC 052232	BOSCOE 7	207	81			SEC33-T01N-R14E
AMC 052233	BOSCOE 8	207	82			SEC33-T01N-R14E
AMC 052234	BOSCOE 9	207	83			SEC33-T01N-R14E
AMC 052235	BOSCOE 10	207	84	208	200	SEC33-T01N-R14E
AMC 052236	BOSCOE 24	207	106			SEC33-T01N-R14E
AMC 052237	BOSCOE 25	208	202			SEC33-T01N-R14E
AMC 052238	ROBBY ANNEX	207	86			SEC35-T01N-R14E
AMC 052239	SUNSHINE ANNEX	207	87			SEC35-T01N-R14E
AMC 052240	MILLY ANNEX	207	88			SEC35-T01N-R14E

38/se

Date: 6/18/2009

PHOENIX, ARIZONA

2009 AUG - 6 A 10: 26

RECEIVED  
BLM AZ STATE OFFICE

## Exhibit A

County: Gila

State: AZ

Original Recording

Amended Recording

<u>BLM Serial #</u>	<u>Claim Name</u>	<u>Recording #</u>	<u>Page #</u>	<u>Recording #</u>	<u>Page #</u>	<u>Location</u>
✓ AMC 052241	LADY BIRD VISTA 1	224	450	757	305	SEC02-T01S-R14E
✓ AMC 052242	STANDARD NO. 15	227	483			SEC33-T01N-R14E
✓ AMC 052246	BILL SHAFT NO. 3	37	562	76	60	SEC34-T01N-R14E
✓ AMC 052247	BILL SHAFT NO. 4	37	563	76	61	SEC34-T01N-R14E
✓ AMC 052248	BILL SHAFT NO. 5	37	564	76	62	SEC34-T01N-R14E
✓ AMC 052259	MGO #ONE	170	532			SEC31-T02N-R15E
✓ AMC 052260	MGO #2	170	533			SEC31-T02N-R15E
✓ AMC 052261	MGO 3	295	554			SEC31-T02N-R15E
✓ AMC 052262	MGO 4	295	555			SEC31-T02N-R15E
✓ AMC 052263	MGO 5	314	487			SEC31-T02N-R15E
✓ AMC 052264	HOOPES PLACER NO. 2	190	347			SEC31-T02N-R15E
✓ AMC 097788	F.C. NO. 5	494	457			SEC14-T01N-R14E
✓ AMC 097789	F.C. NO. 6	494	459			SEC14-T01N-R14E
✓ AMC 097790	F.C. NO. 7	494	461			SEC14-T01N-R14E
✓ AMC 097791	F.C. NO. 8	494	463			SEC14-T01N-R14E
✓ AMC 097792	F.C. NO. 9	494	465			SEC14-T01N-R14E
✓ AMC 097793	F.C. NO. 10	494	467			SEC14-T01N-R14E
✓ AMC 131768	KAY 142	536	11			SEC09-T01N-R14E
✓ AMC 131769	KAY 143	536	13			SEC10-T01N-R14E
✓ AMC 265777	CHIEF FRACTION	694	559			SEC22-T01N-R14E
✓ AMC 293003	AUGUST MINE FRACTION	757	303			SEC02-T01S-R14E
✓ AMC 299053	CCWC-1	779	948			SEC10-T01N-R14E
✓ AMC 299054	CCWC-2	779	950			SEC10-T01N-R14E
✓ AMC 299055	CCWC-3	779	952			SEC10-T01N-R14E
✓ AMC 299056	CCWC-4	779	955			SEC10-T01N-R14E
✓ AMC 299057	CCWC-5	779	958			SEC10-T01N-R14E
✓ AMC 299058	CCWC-6	779	961			SEC10-T01N-R14E
✓ AMC 299059	CCWC-7	779	964			SEC10-T01N-R14E
✓ AMC 299060	CCWC-8	779	967			SEC10-T01N-R14E
✓ AMC 299061	CCWC-9	779	970			SEC10-T01N-R14E
✓ AMC 299062	CCWC-10	779	973			SEC15-T01N-R14E
✓ AMC 299063	CCWC-11	779	976			SEC15-T01N-R14E
✓ AMC 299064	CCWC-12	779	979			SEC10-T01N-R14E
✓ AMC 299065	CCWC-13	779	982			SEC14-T01N-R14E
✓ AMC 299066	CCWC-14	779	985			SEC14-T01N-R14E
✓ AMC 299067	CCWC-15	779	988			SEC14-T01N-R14E
✓ AMC 299068	CCWC-16	779	991			SEC14-T01N-R14E

Date: 6/18/2009

37/50

ARIZONA

2009 AUG -6 - 10:26

RECEIVED  
TAMAZ STATE OFFICE

# Exhibit A

County: Gila

State: AZ

**Original Recording**

**Amended Recording**

BLM Serial #	Claim Name	Original Recording		Amended Recording		Location
		Recording #	Page #	Recording #	Page #	
AMC 299069	CCWC-17	779	993			SEC14-T01N-R14E
AMC 299070	CCWC-18	779	996			SEC14-T01N-R14E
AMC 299071	CCWC-19	779	999			SEC14-T01N-R14E
AMC 299072	CCWC-20	780	01			SEC14-T01N-R14E
AMC 303011	CMC-OX 001	793	262			SEC03-T01S-R14E
AMC 308180	CMHR-2611557	809	724			SEC26-T01N-R15.5E
AMC 308181	CMHR-2611558	809	726			SEC26-T01N-R15.5E
AMC 309608	MGO #6	818	671			SEC31-T02N-R15E
AMC 312258	CMC-OX 010	823	821	95-660969		SEC03-T01S-R14E
AMC 312259	CMC-OX 011	823	824	95-660970		SEC03-T01S-R14E
AMC 312260	CMC-OX 012	823	827	95-660971		SEC03-T01S-R14E
AMC 312261	CMC-OX 013	823	830	95-660972		SEC03-T01S-R14E
AMC 312262	CMC-OX 014	823	833	95-660973		SEC03-T01S-R14E
AMC 327648	FUTURE 1 MILL SITE	93-637242				SEC21-T01N-R14E
AMC 327649	FUTURE 2 MILL SITE	93-637243				SEC21-T01N-R14E
AMC 327650	FUTURE 3 MILL SITE	93-637244				SEC21-T01N-R14E
AMC 327651	FUTURE 4 MILL SITE	93-637245				SEC21-T01N-R14E
AMC 327652	FUTURE 5 MILL SITE	93-637246				SEC21-T01N-R14E
AMC 327653	FUTURE 6 MILL SITE	93-637247				SEC21-T01N-R14E
AMC 327654	FUTURE 7 MILL SITE	93-637248				SEC21-T01N-R14E
AMC 327655	FUTURE 8 MILL SITE	93-637249				SEC21-T01N-R14E
AMC 327657	FUTURE 9 MILL SITE	93-637250				SEC21-T01N-R14E
AMC 327658	FUTURE 10 MILL SITE	93-637251				SEC21-T01N-R14E
AMC 327659	FUTURE 11 MILL SITE	93-637252				SEC21-T01N-R14E
AMC 327660	FUTURE 12 MILL SITE	93-637253				SEC21-T01N-R14E
AMC 327661	FUTURE 13 MILL SITE	93-637254				SEC21-T01N-R14E
AMC 327662	FUTURE 14 MILL SITE	93-637255				SEC21-T01N-R14E
AMC 327663	FUTURE 15 MILL SITE	93-637256				SEC21-T01N-R14E
AMC 327664	FUTURE 16 MILL SITE	93-637257				SEC21-T01N-R14E
AMC 327665	FUTURE 17 MILL SITE	93-637258				SEC21-T01N-R14E
AMC 327666	FUTURE 18 MILL SITE	93-637259				SEC21-T01N-R14E
AMC 327667	FUTURE 19 MILL SITE	93-637260				SEC21-T01N-R14E
AMC 327668	FUTURE 20 MILL SITE	93-637261				SEC21-T01N-R14E
AMC 327669	FUTURE 21 MILL SITE	93-637262				SEC21-T01N-R14E
AMC 327670	FUTURE 22 MILL SITE	93-637263				SEC21-T01N-R14E
AMC 327671	FUTURE 23 MILL SITE	93-637264				SEC21-T01N-R14E
AMC 327672	FUTURE 24 MILL SITE	93-637265				SEC21-T01N-R14E
AMC 327673	FUTURE 25 MILL SITE	93-637266				SEC21-T01N-R14E

Date: 6/18/2009

RECEIVED  
 PHOENIX, ARIZONA  
 2009 AUG - 6 - 10:26 AM

38/50

## Exhibit A

County: Gila

State: AZ

<u>BLM Serial #</u>	<u>Claim Name</u>	<u>Original Recording</u>		<u>Amended Recording</u>		<u>Location</u>
		<u>Recording #</u>	<u>Page #</u>	<u>Recording #</u>	<u>Page #</u>	
<del>AMC 327674</del>	FUTURE 26 MILL SITE	93-637267				SEC28-T01N-R14E
<del>AMC 327675</del>	FUTURE 27 MILL SITE	93-637268				SEC28-T01N-R14E
<del>AMC 327676</del>	FUTURE 28 MILL SITE	93-637269				SEC28-T01N-R14E
<del>AMC 327677</del>	FUTURE 29 MILL SITE	93-637270				SEC28-T01N-R14E
<del>AMC 327678</del>	FUTURE 30 MILL SITE	93-637271				SEC21-T01N-R14E
<del>AMC 327679</del>	FUTURE 31 MILL SITE	93-637272				SEC21-T01N-R14E
<del>AMC 327680</del>	FUTURE 32 MILL SITE	93-637273				SEC21-T01N-R14E
<del>AMC 327681</del>	FUTURE 33 MILL SITE	93-637274				SEC21-T01N-R14E
<del>AMC 327682</del>	FUTURE 34 MILL SITE	93-637275				SEC21-T01N-R14E
<del>AMC 327683</del>	FUTURE 35 MILL SITE	93-637276				SEC21-T01N-R14E
<del>AMC 327684</del>	FUTURE 36 MILL SITE	93-637277				SEC21-T01N-R14E
<del>AMC 327685</del>	FUTURE 37 MILL SITE	93-637278				SEC21-T01N-R14E
<del>AMC 327686</del>	FUTURE 38 MILL SITE	93-637279				SEC21-T01N-R14E
<del>AMC 327687</del>	FUTURE 39 MILL SITE	93-637280				SEC21-T01N-R14E
<del>AMC 327688</del>	FUTURE 40 MILL SITE	93-637281				SEC21-T01N-R14E
<del>AMC 327689</del>	FUTURE 41 MILL SITE	93-637282				SEC21-T01N-R14E
<del>AMC 327690</del>	FUTURE 42 MILL SITE	93-637283				SEC21-T01N-R14E
<del>AMC 327691</del>	FUTURE 43 MILL SITE	93-637284				SEC28-T01N-R14E
<del>AMC 327692</del>	FUTURE 44 MILL SITE	93-637285				SEC28-T01N-R14E
<del>AMC 327693</del>	FUTURE 45 MILL SITE	93-637286				SEC28-T01N-R14E
<del>AMC 327694</del>	FUTURE 46 MILL SITE	93-637287				SEC28-T01N-R14E
<del>AMC 327695</del>	FUTURE 47 MILL SITE	93-637288				SEC21-T01N-R14E
<del>AMC 327696</del>	FUTURE 48 MILL SITE	93-637289				SEC21-T01N-R14E
<del>AMC 327697</del>	FUTURE 49 MILL SITE	93-637290				SEC21-T01N-R14E
<del>AMC 327698</del>	FUTURE 50 MILL SITE	93-637291				SEC21-T01N-R14E
<del>AMC 327699</del>	FUTURE 51 MILL SITE	93-637292				SEC21-T01N-R14E
<del>AMC 327700</del>	FUTURE 52 MILL SITE	93-637293				SEC21-T01N-R14E
<del>AMC 327701</del>	FUTURE 53 MILL SITE	93-637294				SEC21-T01N-R14E
<del>AMC 327702</del>	FUTURE 54 MILL SITE	93-637295				SEC21-T01N-R14E
<del>AMC 327703</del>	FUTURE 55 MILL SITE	93-637296				SEC21-T01N-R14E
<del>AMC 327704</del>	FUTURE 56 MILL SITE	93-637297				SEC21-T01N-R14E
<del>AMC 327705</del>	FUTURE 57 MILL SITE	93-637298				SEC21-T01N-R14E
<del>AMC 327706</del>	FUTURE 58 MILL SITE	93-637299				SEC21-T01N-R14E
<del>AMC 327707</del>	FUTURE 59 MILL SITE	93-637300				SEC21-T01N-R14E
<del>AMC 327708</del>	FUTURE 60 MILL SITE	93-637301				SEC28-T01N-R14E
<del>AMC 327709</del>	FUTURE 61 MILL SITE	93-637302				SEC28-T01N-R14E
<del>AMC 327710</del>	FUTURE 62 MILL SITE	93-637303				SEC28-T01N-R14E
<del>AMC 327711</del>	FUTURE 63 MILL SITE	93-637304				SEC28-T01N-R14E

Date: 6/18/2009

RECEIVED  
 BLM/AZ STATE OFFICE  
 2009 AUG - 6 - 10:26  
 PHOENIX, ARIZONA

*38/50*



**Exhibit A**

County: Gila

State: AZ

<u>BLM Serial #</u>	<u>Claim Name</u>	<u>Original Recording</u>		<u>Amended Recording</u>		<u>Location</u>
		<u>Recording #</u>	<u>Page #</u>	<u>Recording #</u>	<u>Page #</u>	
AMC 327712	FUTURE 64 MILL SITE	93-637305				SEC21-T01N-R14E
AMC 327713	FUTURE 65 MILL SITE	93-637306				SEC21-T01N-R14E
AMC 327714	FUTURE 66 MILL SITE	93-637307				SEC21-T01N-R14E
AMC 327715	FUTURE 67 MILL SITE	93-637308				SEC21-T01N-R14E
AMC 327716	FUTURE 68 MILL SITE	93-637309				SEC21-T01N-R14E
AMC 327717	FUTURE 69 MILL SITE	93-637310				SEC21-T01N-R14E
AMC 327718	FUTURE 70 MILL SITE	93-637311				SEC21-T01N-R14E
AMC 327719	FUTURE 71 MILL SITE	93-637312				SEC21-T01N-R14E
AMC 327720	FUTURE 72 MILL SITE	93-637313				SEC21-T01N-R14E
AMC 327721	FUTURE 73 MILL SITE	93-637314				SEC21-T01N-R14E
AMC 327722	FUTURE 74 MILL SITE	93-637315				SEC21-T01N-R14E
AMC 327723	FUTURE 75 MILL SITE	93-637316				SEC21-T01N-R14E
AMC 327724	FUTURE 76 MILL SITE	93-637317				SEC21-T01N-R14E
AMC 327725	FUTURE 77 MILL SITE	93-637318				SEC28-T01N-R14E
AMC 327726	FUTURE 78 MILL SITE	93-637319				SEC28-T01N-R14E
AMC 327727	FUTURE 79 MILL SITE	93-637320				SEC28-T01N-R14E
AMC 327728	FUTURE 80 MILL SITE	93-637321				SEC28-T01N-R14E
AMC 327729	FUTURE 81 MILL SITE	93-637322				SEC28-T01N-R14E
AMC 327730	FUTURE 82 MILL SITE	93-637323				SEC21-T01N-R14E
AMC 327731	FUTURE 83 MILL SITE	93-637324				SEC21-T01N-R14E
AMC 327732	FUTURE 84 MILL SITE	93-637325				SEC21-T01N-R14E
AMC 327733	FUTURE 85 MILL SITE	93-637326				SEC21-T01N-R14E
AMC 327734	FUTURE 86 MILL SITE	93-637327				SEC21-T01N-R14E
AMC 327735	FUTURE 87 MILL SITE	93-637328				SEC21-T01N-R14E
AMC 327736	FUTURE 88 MILL SITE	93-637329				SEC21-T01N-R14E
AMC 327737	FUTURE 89 MILL SITE	93-637330				SEC21-T01N-R14E
AMC 327738	FUTURE 90 MILL SITE	93-637331				SEC21-T01N-R14E
AMC 327739	FUTURE 91 MILL SITE	93-637332				SEC21-T01N-R14E
AMC 327740	FUTURE 92 MILL SITE	93-637333				SEC21-T01N-R14E
AMC 327741	FUTURE 93 MILL SITE	93-637334				SEC21-T01N-R14E
AMC 327742	FUTURE 94 MILL SITE	93-637335				SEC28-T01N-R14E
AMC 327743	FUTURE 95 MILL SITE	93-637336				SEC28-T01N-R14E
AMC 327744	FUTURE 96 MILL SITE	93-637337				SEC28-T01N-R14E
AMC 327745	FUTURE 97 MILL SITE	93-637338				SEC28-T01N-R14E
AMC 327746	FUTURE 98 MILL SITE	93-637339				SEC28-T01N-R14E
AMC 327747	FUTURE 99 MILL SITE	93-637340				SEC21-T01N-R14E
AMC 327748	FUTURE 100 MILL SITE	93-637341				SEC21-T01N-R14E

Date: 6/18/2009

37/50

PHOENIX, ARIZONA

2009 AUG - 6 - 10: 26

RECEIVED  
BLM STATE OFFICE

**Exhibit A**

County: Gila

State: AZ

BLM Serial #	Claim Name	Original Recording		Amended Recording		Location
		Recording #	Page #	Recording #	Page #	
AMC 327749	FUTURE 101 MILL SITE	93-637342				SEC21-T01N-R14E
AMC 327750	FUTURE 102 MILL SITE	93-637343				SEC21-T01N-R14E
AMC 327751	FUTURE 103 MILL SITE	93-637344				SEC21-T01N-R14E
AMC 327752	FUTURE 104 MILL SITE	93-637345				SEC21-T01N-R14E
AMC 327753	FUTURE 105 MILL SITE	93-637346				SEC21-T01N-R14E
AMC 327755	FUTURE 107 MILL SITE	93-637348				SEC21-T01N-R14E
AMC 327756	FUTURE 108 MILL SITE	93-637349				SEC21-T01N-R14E
AMC 327757	FUTURE 109 MILL SITE	93-637350				SEC21-T01N-R14E
AMC 327758	FUTURE 110 MILL SITE	93-637351				SEC21-T01N-R14E
AMC 327759	FUTURE 111 MILL SITE	93-637352				SEC28-T01N-R14E
AMC 327760	FUTURE 112 MILL SITE	93-637353				SEC28-T01N-R14E
AMC 327761	FUTURE 113 MILL SITE	93-637354				SEC28-T01N-R14E
AMC 327762	FUTURE 114 MILL SITE	93-637355				SEC28-T01N-R14E
AMC 327763	FUTURE 115 MILL SITE	93-637356				SEC22-T01N-R14E
AMC 327764	FUTURE 116 MILL SITE	93-637357				SEC22-T01N-R14E
AMC 327765	FUTURE 117 MILL SITE	93-637358				SEC22-T01N-R14E
AMC 327766	FUTURE 118 MILL SITE	93-637359				SEC22-T01N-R14E
AMC 327767	FUTURE 119 MILL SITE	93-637360				SEC22-T01N-R14E
AMC 327768	FUTURE 120 MILL SITE	93-637361				SEC22-T01N-R14E
AMC 327769	FUTURE 121 MILL SITE	93-637362				SEC22-T01N-R14E
AMC 327770	FUTURE 122 MILL SITE	93-637363				SEC22-T01N-R14E
AMC 327771	FUTURE 123 MILL SITE	93-637364				SEC22-T01N-R14E
AMC 327772	FUTURE 124 MILL SITE	93-637365				SEC22-T01N-R14E
AMC 327773	FUTURE 125 MILL SITE	93-637366				SEC22-T01N-R14E

PHOENIX, ARIZONA

2009 AUG - 6 A 10: 26

RECEIVED  
GILIA STATE OFFICE

Date: 6/18/2009

# Exhibit A

County: Gila

State: AZ

BLM Serial #	Claim Name	Original Recording		Amended Recording		Location
		Recording #	Page #	Recording #	Page #	
AMC 327774	FUTURE 126 MILL SITE	93-637367				SEC22-T01N-R14E
AMC 327775	FUTURE 127 MILL SITE	93-637368				SEC22-T01N-R14E
AMC 327776	FUTURE 128 MILL SITE	93-637369				SEC27-T01N-R14E
AMC 327777	FUTURE 129 MILL SITE	93-637370				SEC27-T01N-R14E
AMC 327778	FUTURE 130 MILL SITE	93-637371				SEC27-T01N-R14E
AMC 327779	FUTURE 131 MILL SITE	93-637372				SEC27-T01N-R14E
AMC 327780	FUTURE 132 MILL SITE	93-637373				SEC22-T01N-R14E
AMC 327781	FUTURE 133 MILL SITE	93-637374				SEC22-T01N-R14E
AMC 327782	FUTURE 134 MILL SITE	93-637375				SEC22-T01N-R14E
AMC 327783	FUTURE 135 MILL SITE	93-637376				SEC22-T01N-R14E
AMC 327784	FUTURE 136 MILL SITE	93-637377				SEC22-T01N-R14E
AMC 327785	FUTURE 137 MILL SITE	93-637378				SEC22-T01N-R14E
AMC 327786	FUTURE 138 MILL SITE	93-637379				SEC22-T01N-R14E
AMC 327787	FUTURE 139 MILL SITE	93-637380				SEC22-T01N-R14E
AMC 327788	FUTURE 140 MILL SITE	93-637381				SEC22-T01N-R14E
AMC 327789	FUTURE 141 MILL SITE	93-637382				SEC22-T01N-R14E
AMC 327790	FUTURE 142 MILL SITE	93-637383				SEC22-T01N-R14E
AMC 327791	FUTURE 143 MILL SITE	93-637384				SEC22-T01N-R14E
AMC 327792	FUTURE 144 MILL SITE	93-637385				SEC22-T01N-R14E
AMC 327793	FUTURE 145 MILL SITE	93-637386				SEC27-T01N-R14E
AMC 327794	FUTURE 146 MILL SITE	93-637387				SEC27-T01N-R14E
AMC 327795	FUTURE 147 MILL SITE	93-637388				SEC27-T01N-R14E
AMC 327796	FUTURE 148 MILL SITE	93-637389				SEC27-T01N-R14E
AMC 327797	FUTURE 149 MILL SITE	93-637390				SEC22-T01N-R14E

Date: 6/18/2009

PHOENIX, ARIZONA

2009 AUG - 6 - 10:26

RECEIVED  
PUNAZ STATE OFFICE

## Exhibit A

County: Gila

State: AZ

<u>BLM Serial #</u>	<u>Claim Name</u>	<u>Original Recording</u>		<u>Amended Recording</u>		<u>Location</u>
		<u>Recording #</u>	<u>Page #</u>	<u>Recording #</u>	<u>Page #</u>	
AMC 327798	FUTURE 150 MILL SITE	93-637391				SEC22-T01N-R14E
AMC 327799	FUTURE 151 MILL SITE	93-637392				SEC22-T01N-R14E
AMC 327800	FUTURE 152 MILL SITE	93-637393				SEC22-T01N-R14E
AMC 327801	FUTURE 153 MILL SITE	93-637394				SEC22-T01N-R14E
AMC 327802	FUTURE 154 MILL SITE	93-637395				SEC22-T01N-R14E
AMC 327803	FUTURE 155 MILL SITE	93-637396				SEC22-T01N-R14E
AMC 327804	FUTURE 156 MILL SITE	93-637397				SEC22-T01N-R14E
AMC 327805	FUTURE 157 MILL SITE	93-637398				SEC22-T01N-R14E
AMC 327810	FUTURE 162 MILL SITE	93-637403				SEC27-T01N-R14E
AMC 327811	FUTURE 163 MILL SITE	93-637404				SEC27-T01N-R14E
AMC 327812	FUTURE 164 MILL SITE	93-637405				SEC27-T01N-R14E
AMC 327813	FUTURE 165 MILL SITE	93-637406				SEC27-T01N-R14E
AMC 327814	FUTURE 166 MILL SITE	93-637407				SEC22-T01N-R14E
AMC 327815	FUTURE 167 MILL SITE	93-637408				SEC22-T01N-R14E
AMC 327816	FUTURE 168 MILL SITE	93-637409				SEC22-T01N-R14E
AMC 327817	FUTURE 169 MILL SITE	93-637410				SEC22-T01N-R14E
AMC 327818	FUTURE 170 MILL SITE	93-637411				SEC22-T01N-R14E
AMC 327819	FUTURE 171 MILL SITE	93-637412				SEC22-T01N-R14E
AMC 327820	FUTURE 172 MILL SITE	93-637413				SEC22-T01N-R14E
AMC 327821	FUTURE 173 MILL SITE	93-637414				SEC22-T01N-R14E
AMC 327822	FUTURE 174 MILL SITE	93-637415				SEC22-T01N-R14E
AMC 327827	FUTURE 179 MILL SITE	93-637420				SEC27-T01N-R14E
AMC 327828	FUTURE 180 MILL SITE	93-637421				SEC27-T01N-R14E
AMC 327829	FUTURE 181 MILL SITE	93-637422				SEC27-T01N-R14E

Date: 6/18/2009

*Handwritten signature/initials*

PHOENIX, ARIZONA

2009 AUG - 9 - 10: 26

RECEIVED  
STATE OFFICE

# Exhibit A

County: Gila

State: AZ

BLM Serial #	Claim Name	Original Recording		Amended Recording		Location
		Recording #	Page #	Recording #	Page #	
AMC 327830	FUTURE 182 MILL SITE	93-637423				SEC27-T01N-R14E
AMC 327831	FUTURE 183 MILL SITE	93-637424				SEC22-T01N-R14E
AMC 327832	FUTURE 184 MILL SITE	93-637425				SEC22-T01N-R14E
AMC 327833	FUTURE 185 MILL SITE	93-637426				SEC22-T01N-R14E
AMC 327834	FUTURE 186 MILL SITE	93-637427				SEC22-T01N-R14E
AMC 327835	FUTURE 187 MILL SITE	93-637428				SEC22-T01N-R14E
AMC 327836	FUTURE 188 MILL SITE	93-637429				SEC22-T01N-R14E
AMC 327837	FUTURE 189 MILL SITE	93-637430				SEC22-T01N-R14E
AMC 327838	FUTURE 190 MILL SITE	93-637431				SEC22-T01N-R14E
AMC 327839	FUTURE 191 MILL SITE	93-637432				SEC22-T01N-R14E
AMC 327840	FUTURE 192 MILL SITE	93-637433				SEC22-T01N-R14E
AMC 327841	FUTURE 193 MILL SITE	93-637434				SEC22-T01N-R14E
AMC 327843	FUTURE 195 MILL SITE	93-637436				SEC22-T01N-R14E
AMC 327844	FUTURE 196 MILL SITE	93-637437				SEC27-T01N-R14E
AMC 327845	FUTURE 197 MILL SITE	93-637438				SEC27-T01N-R14E
AMC 327846	FUTURE 198 MILL SITE	93-637439				SEC27-T01N-R14E
AMC 327847	FUTURE 199 MILL SITE	93-637440				SEC27-T01N-R14E
AMC 327848	FUTURE 200 MILL SITE	93-637441				SEC28-T01N-R14E
AMC 327849	FUTURE 201 MILL SITE	93-637442				SEC28-T01N-R14E
AMC 327850	FUTURE 202 MILL SITE	93-637443				SEC27-T01N-R14E
AMC 327851	FUTURE 203 MILL SITE	93-637444				SEC27-T01N-R14E
AMC 327852	FUTURE 204 MILL SITE	93-637445				SEC27-T01N-R14E
AMC 327854	FUTURE 206 MILL SITE	93-637447				SEC27-T01N-R14E
AMC 327855	FUTURE 207 MILL SITE	93-637448				SEC27-T01N-R14E
AMC 330826	CMC-OX 015	94-647102				SEC02-T01S-R14E

Date: 6/18/2009

RECEIVED  
 2009 AUG - 6 10:27  
 PHOENIX, ARIZONA

*Handwritten signature/initials*

## Exhibit A

County: Gila

State: AZ

**BLM Serial #**

**Claim Name**

**Original Recording**

**Amended Recording**

**Recording #**

**Page #**

**Recording #**

**Page #**

**Location**

~~AMC 330834~~

CMC-OX 023

94-647110

SEC02-T01S-R14E

~~AMC 333430~~

QUARTZ SITE 102

95-660238

SEC21-T01N-R14E

~~AMC 333431~~

QUARTZ SITE 103

95-660239

SEC21-T01N-R14E

~~AMC 333432~~

QUARTZ SITE 104

95-660240

SEC21-T01N-R14E

~~AMC 333433~~

QUARTZ SITE 105

95-660241

SEC21-T01N-R14E

~~AMC 333434~~

QUARTZ SITE 106

95-660242

SEC21-T01N-R14E

~~AMC 333435~~

QUARTZ SITE 107

95-660243

SEC21-T01N-R14E

~~AMC 333436~~

QUARTZ SITE 108

95-660244

SEC21-T01N-R14E

~~AMC 333437~~

QUARTZ SITE 109

95-660245

SEC20-T01N-R14E

~~AMC 333438~~

QUARTZ SITE 121

95-660256

SEC20-T01N-R14E

~~AMC 333443~~

QUARTZ SITE 126

95-660261

SEC16-T01N-R14E

~~AMC 333444~~

QUARTZ SITE 127

95-660262

SEC16-T01N-R14E

**No. Of Claims**

627

*Handwritten initials/signature*

PHOENIX, ARIZONA  
2009 AUG -6 A 10: 27

Date: 6/18/2009

RECEIVED  
LAND MANAGEMENT OFFICE

**United States Department of the Interior**

**Bureau of Land Management**

BUSINESS & SUPPORT SVCS DIV

ONE N CENTRAL AVE SUITE 800

PHOENIX, AZ 85004 -4427

Phone: (602) 417-9200

Receipt

No:

1971916

<b>Transaction #:</b> 2035795	
<b>Date of Transaction:</b> 08/06/2009	
<b>CUSTOMER:</b>	PHELPS DODGE EXPLORATION CORP ONE NORTH CENTRAL AVE 17TH FLO PHOENIX, AZ 85004 US

LINE #	QTY	DESCRIPTION	REMARKS	UNIT PRICE	TOTAL
1	1.00	LOCATABLE MINERALS / MINING CLAIMS-NOT NEW-UNADJUD, ONE AUTH NO. ONLY / MINING CLAIM MONEY RECEIVED CASES: AMC35795/\$87780.00	MAINT (627)	- n/a -	87780.00
<b>TOTAL:</b>					<b>\$87,780.00</b>

PAYMENT INFORMATION			
1	AMOUNT:	87780.00	POSTMARKED: N/A
	TYPE:	CHECK	RECEIVED: 08/06/2009
	CHECK NO:	657400	
	NAME:	PHELPS DODGE EXPLORATION CORP ONE NORTH CENTRAL AVE 17TH FLO PHOENIX AZ 85004 US	

REMARKS

This receipt was generated by the automated BLM Collections and Billing System and is a paper representation of a portion of the official electronic record contained therein.

35792
39092
48023
49212
50970
52072
97784
131760
265777
293003
299053
303011
308180
309608
312258
327648
330826
333428

August 4, 2008

After recording, return to:  
 Freeport-McMoRan Corporation  
 Attn: D. Stillwell  
 1 North Central Avenue  
 Phoenix, AZ 85004

Bureau of Land Management  
 Department of the Interior  
 One N. Central Avenue  
 Phoenix, AZ 85004


2008

**NOTICE OF INTENT TO HOLD MINING CLAIMS AND PAYMENT OF BLM MAINTENANCE FEE**

Re: Payment of Annual Claim Maintenance Fee

Dear Sir or Madam:

This will serve as notice that Freeport-McMoRan Miami, Inc., formerly known as Phelps Dodge Miami, Inc., whose address for purpose of this filing is Land and Water Department, One North Central Ave., Phoenix, Arizona 85004, intends to hold the mining claims and/or mill sites described on Exhibit A attached hereto for the assessment year ending at 12 o'clock, noon, on September 1, 2009 by payment of the annual maintenance fee of \$125 per claim or site. Payment of such amount is made herewith for such assessment year for each of the claims and sites, the name, and BLM serial number with the book and page or index number of recording of the location notice in the official records of Gila County, Arizona, of which, is set forth on Exhibit A attached hereto and by this reference incorporated herein.

  
 Donald A. Stillwell for  
 Freeport-McMoRan Miami, Inc.


State of Arizona        )  
                                       ) ss.  
 County of Maricopa    )

PHOENIX, ARIZONA  
 2008 AUG -5 P 3:47  
 RECEIVED  
 B.L.M. AZ STATE OFFICE

The foregoing instrument was acknowledged before me on August 4, 2008, by Donald A. Stillwell, on behalf of Freeport-McMoRan Miami, Inc.  
 (Seal)



**STEPHANIE D. TURTON**  
 Notary Public - Arizona  
 Maricopa County  
 Expires 11/18/2011

  
 Notary Public  
 My commission expires: 11-18-2011

**ENTERED INTO COMPUTER**  
 AUG 13 2008 PB 19pg listing

(b2782)



**Message:**

**627 ROWS RETRIEVED**

**CBS Export Results Report**

**Include Resolved Records**

**Record Status**

- Error Records (E/M/I)**
- Accepted Records (A/W)**
- "On Hold" Records (H)**
- All Records (for s/n or receipt nr)**
- Exported, No Results From CBS**
- New (not yet exported)**

**Enter export Date (mm/dd/yyyy)**

**Serial Number match (optional)**

**Receipt Nr (optional)**

**Export Nr (exclusive)**

**LR2000 User (defaults to login)**

**Search Criteria Responsible Area (Err)**

- User (U,X)**
- Programmer (P,X)**
- All (U,P,X)**

[User Guide](#)

	Resend?	Export Nr	A/D	Serial Nr	Multi	Code	\$ Amount	Remarks	Receipt Nr	LR2000 User	#Msg	Resolved
1	<input type="checkbox"/>	1829384	A	AMC35795		582	125.00	2009	1754693	P5BROWN		

**Exhibit A**

County: Gila

State: AZ

Original Recording

Amended Recording

BLM Serial #	Claim Name	Original Recording		Amended Recording		Location
		Recording #	Page #	Recording #	Page #	
AMC 035795	QUARTZ SITE NO. 4 (A)	466	188			SEC21-T01N-R14E
AMC 035796	QUARTZ SITE NO. 5 (A)	466	187			SEC21-T01N-R14E
AMC 035797	QUARTZ SITE NO. 6 (A)	466	186			SEC21-T01N-R14E
AMC 035798	QUARTZ SITE NO. 7 (A)	466	185			SEC21-T01N-R14E
AMC 035799	QUARTZ SITE NO. 8 (A)	466	184			SEC21-T01N-R14E
AMC 035802	QUARTZ SITE NO. 11 (A)	466	181			SEC21-T01N-R14E
AMC 035803	QUARTZ SITE NO. 12 (A)	466	180			SEC21-T01N-R14E
AMC 035804	QUARTZ SITE NO. 13 (A)	466	179			SEC21-T01N-R14E
AMC 035805	QUARTZ SITE NO. 14 (A)	466	178			SEC21-T01N-R14E
AMC 035817	QUARTZ SITE #25 (A)	466	220			SEC22-T01N-R14E
AMC 035818	QUARTZ SITE #26 (A)	466	221			SEC22-T01N-R14E
AMC 035819	QUARTZ SITE #27 (A)	466	166			SEC22-T01N-R14E
AMC 035822	HARDROCK NO. 1 (A)	466	200			SEC15-T01N-R14E
AMC 035823	HARDROCK NO. 2 (A)	466	193			SEC15-T01N-R14E
AMC 035826	MOONLIGHT (A)	466	196			SEC21-T01N-R14E
AMC 035827	BLACK OAK (A)	466	199			SEC21-T01N-R14E
AMC 035828	BLACK OAK NO. 2 (A)	466	198			SEC21-T01N-R14E
AMC 035829	BLACK OAK NO. 3 (A)	466	197			SEC22-T01N-R14E
AMC 035837	PINTO COPPER FRACTION (A)	466	204			SEC28-T01N-R14E
AMC 035838	PINTO COPPER NO. 1 (A)	466	210			SEC27-T01N-R14E
AMC 035839	PINTO COPPER NO. 2 (A)	466	211			SEC27-T01N-R14E
AMC 035840	PINTO COPPER NO. 3 (A)	466	212			SEC27-T01N-R14E
AMC 035841	PINTO COPPER NO. 4 (A)	466	213			SEC27-T01N-R14E
AMC 035842	PINTO COPPER NO. 5 (A)	466	214			SEC27-T01N-R14E
AMC 035843	PINTO COPPER NO. 6 (A)	466	219			SEC28-T01N-R14E
AMC 035844	PINTO COPPER NO. 7 (A)	466	222			SEC28-T01N-R14E
AMC 035845	PINTO COPPER NO. 8 (A)	466	223			SEC28-T01N-R14E
AMC 035846	PINTO COPPER NO. 9 (A)	466	205			SEC28-T01N-R14E

Date: 8/4/2008

Page 1

ENTERED INTO COMPUTER  
AUG 13 2008 PB

PHOENIX, ARIZONA

2008 AUG -5 P 3:47

RECEIVED  
B.L.M. AZ STATE OFFICE

## Exhibit A

County: Gila

State: AZ

BLM Serial #	Claim Name	Original Recording		Amended Recording		Location
		Recording #	Page #	Recording #	Page #	
AMC 035847	PINTO COPPER NO. 10 (A)	466	206			SEC28-T01N-R14E
AMC 035848	PINTO COPPER NO. 11 (A)	466	207			SEC28-T01N-R14E
AMC 035849	PINTO COPPER NO. 12 (A)	466	208			SEC28-T01N-R14E
AMC 035850	PINTO COPPER NO. 13 (A)	466	209			SEC28-T01N-R14E
AMC 039092	KAY 1	262	305	471	40	SEC15-T01N-R14E
AMC 039093	KAY 2	262	306	471	41	SEC15-T01N-R14E
AMC 039094	KAY 3	262	307	471	42	SEC15-T01N-R14E
AMC 039095	KAY 4	262	308	471	43	SEC15-T01N-R14E
AMC 039096	KAY 5	262	309	471	44	SEC15-T01N-R14E
AMC 039097	KAY 6	262	310	471	45	SEC15-T01N-R14E
AMC 039098	KAY 7	262	311	471	46	SEC15-T01N-R14E
AMC 039099	KAY 8	262	312	471	47	SEC15-T01N-R14E
AMC 039100	KAY 9	262	313	471	48	SEC15-T01N-R14E
AMC 039101	KAY 10	262	314	471	49	SEC15-T01N-R14E
AMC 039102	KAY 11	262	315	471	50	SEC15-T01N-R14E
AMC 039103	KAY 12	262	316	471	51	SEC15-T01N-R14E
AMC 039104	KAY 13	262	317	471	52	SEC15-T01N-R14E
AMC 039105	KAY 14	262	318	471	53	SEC15-T01N-R14E
AMC 039106	KAY 15	262	319	471	54	SEC15-T01N-R14E
AMC 039107	KAY 16	262	320	471	55	SEC15-T01N-R14E
AMC 039108	KAY 17	262	321	471	56	SEC22-T01N-R14E
AMC 039109	KAY 18	262	322	471	57	SEC21-T01N-R14E
AMC 039110	KAY 19	262	323	471	58	SEC22-T01N-R14E
AMC 039111	KAY 20	262	324	471	59	SEC21-T01N-R14E
AMC 039112	KAY 21	262	325	471	60	SEC22-T01N-R14E
AMC 039113	KAY 22	262	326	471	61	SEC21-T01N-R14E
AMC 039114	KAY 23	262	327	471	62	SEC22-T01N-R14E
AMC 039137	KAY 50	262	352	471	85	SEC14-T01N-R14E
AMC 039138	KAY 51	262	353	471	86	SEC14-T01N-R14E
AMC 039144	KAY 57	262	359	471	92	SEC10-T01N-R14E
AMC 039145	KAY 58	262	360	471	93	SEC09-T01N-R14E
AMC 039162	KAY 81	264	328	471	110	SEC15-T01N-R14E
AMC 039163	KAY 82	264	329	471	111	SEC15-T01N-R14E
AMC 039165	KAY 85	262	373	471	113	SEC22-T01N-R14E
AMC 039166	KAY 86	262	374	471	114	SEC22-T01N-R14E
AMC 039167	KAY 87	262	375	471	115	SEC15-T01N-R14E

Date: 8/4/2008

PHOENIX, ARIZONA

Page 2

2008 AUG -5 P 3:47

RECEIVED  
B.L.M. AZ STATE OFFICE

## Exhibit A

County: Gila

State: AZ

BLM Serial #	Claim Name	Original Recording		Amended Recording		Location
		Recording #	Page #	Recording #	Page #	
AMC 039168	KAY 88	262	376	471	116	SEC22-T01N-R14E
AMC 039169	KAY 89	262	377	471	117	SEC15-T01N-R14E
AMC 039170	KAY 90	262	378	471	118	SEC15-T01N-R14E
AMC 039171	KAY 91	262	379	471	119	SEC15-T01N-R14E
AMC 039172	KAY 92	262	380	471	120	SEC15-T01N-R14E
AMC 039173	KAY 93	262	381	471	121	SEC15-T01N-R14E
AMC 039174	KAY 94	262	382	471	122	SEC15-T01N-R14E
AMC 039175	KAY 95	262	383	471	123	SEC15-T01N-R14E
AMC 039176	KAY 96	262	384	471	124	SEC15-T01N-R14E
AMC 039177	KAY 97	262	385	471	125	SEC15-T01N-R14E
AMC 039178	KAY 98	262	386	471	126	SEC15-T01N-R14E
AMC 039179	KAY 99	262	387	471	127	SEC15-T01N-R14E
AMC 039180	KAY 100	262	388	471	128	SEC15-T01N-R14E
AMC 039181	KAY 101	262	389	471	129	SEC15-T01N-R14E
AMC 039182	KAY 102	262	390	471	130	SEC15-T01N-R14E
AMC 039183	KAY 103	262	391	471	131	SEC15-T01N-R14E
AMC 039184	KAY 104	262	392	471	132	SEC15-T01N-R14E
AMC 039185	KAY 106	262	396	471	133	SEC09-T01N-R14E
AMC 039186	KAY 109	270	267	471	134	SEC22-T01N-R14E
AMC 039187	KAY 110	270	268	471	135	SEC21-T01N-R14E
AMC 039188	KAY 111	270	269	471	136	SEC22-T01N-R14E
AMC 039189	KAY 112	270	270	471	137	SEC21-T01N-R14E
AMC 039190	KAY 113	270	271	471	138	SEC22-T01N-R14E
AMC 039191	KAY 114	270	272	471	139	SEC22-T01N-R14E
AMC 048124	DESERTER	20	16	24	239	SEC22-T01N-R14E
AMC 048125	CHIEF #3	25	79	24	240	SEC22-T01N-R14E
AMC 048126	CHIEF #4	25	80	24	241	SEC22-T01N-R14E
AMC 048127	CHIEF #5	25	81	24	242	SEC22-T01N-R14E
AMC 048128	CHIEF #6	25	82	24	243	SEC22-T01N-R14E
AMC 048129	RESCUE MILL	270	576			SEC16-T01N-R15E
AMC 049306	IL 75	216	443			SEC35-T01N-R14E
AMC 049308	IL 77	216	445			SEC35-T01N-R14E
AMC 049312	IL 81	216	449			SEC35-T01N-R14E
AMC 049313	IL 82	216	450			SEC35-T01N-R14E
AMC 049314	IL 88	216	516			SEC03-T01S-R14E
AMC 049316	IL 90	216	518			SEC03-T01S-R14E
AMC 049318	IL 92	216	520			SEC03-T01S-R14E
AMC 049319	IL 93	216	521			SEC03-T01S-R14E

Date: 8/4/2008

PHOENIX, ARIZONA

Page 3

2008 AUG -5 P 3:47

RECEIVED  
BLM, AZ STATE OFFICE

## Exhibit A

County: Gila

State: AZ

BLM Serial #	Claim Name	Original Recording		Amended Recording		Location
		Recording #	Page #	Recording #	Page #	
AMC 049320	IL 94	216	522			SEC03-T01S-R14E
AMC 049329	IL 103	216	531			SEC03-T01S-R14E
AMC 049332	IL 108	216	536			SEC03-T01S-R14E
AMC 049333	IL 109	216	537			SEC03-T01S-R14E
AMC 049334	IL 110	216	538			SEC03-T01S-R14E
AMC 049335	IL 111	216	539			SEC03-T01S-R14E
AMC 049336	IL 112	216	540			SEC03-T01S-R14E
AMC 049337	IL 113	216	541			SEC03-T01S-R14E
AMC 049338	IL 114	216	542			SEC03-T01S-R14E
AMC 049339	IL 115	216	543			SEC03-T01S-R14E
AMC 049340	IL 116	216	544			SEC03-T01S-R14E
AMC 049341	IL 117	216	545			SEC03-T01S-R14E
AMC 049342	IL 118	216	546			SEC03-T01S-R14E
AMC 049343	IL 119	216	547			SEC03-T01S-R14E
AMC 049344	IL 120	216	550			SEC33-T01N-R14E
AMC 049345	IL 121	216	551	305	422	SEC33-T01N-R14E
AMC 049346	IL 122	216	552			SEC33-T01N-R14E
AMC 049347	IL 123	216	553	305	421	SEC33-T01N-R14E
AMC 049348	IL 124	216	554			SEC33-T01N-R14E
AMC 049349	IL 125	216	555			SEC33-T01N-R14E
AMC 049350	IL 126	216	556			SEC33-T01N-R14E
AMC 049351	IL 127	216	557			SEC33-T01N-R14E
AMC 049352	IL 128	216	558			SEC33-T01N-R14E
AMC 049353	IL 129	216	559			SEC33-T01N-R14E
AMC 049354	IL 130	216	560			SEC33-T01N-R14E
AMC 049355	IL 131	216	561			SEC33-T01N-R14E
AMC 049356	IL 132	216	562			SEC33-T01N-R14E
AMC 049357	IL 133	216	563			SEC33-T01N-R14E
AMC 049358	IL 134	216	564			SEC33-T01N-R14E
AMC 049359	IL 135	216	565			SEC33-T01N-R14E
AMC 049360	IL 136	216	566			SEC33-T01N-R14E
AMC 049361	IL 137	216	567			SEC33-T01N-R14E
AMC 049362	IL 138	216	568			SEC33-T01N-R14E
AMC 049363	IL 139	216	569			SEC33-T01N-R14E
AMC 049364	IL 143	216	573	305	420	SEC33-T01N-R14E
AMC 049365	IL 144	216	574	305	419	SEC33-T01N-R14E
AMC 049366	IL 145	216	575	305	418	SEC33-T01N-R14E
AMC 049367	IL 146	216	576			SEC33-T01N-R14E

Date: 8/4/2008

Page 4

PHOENIX, ARIZONA

2008 AUG -5 P 3:47

RECEIVED  
B.L.M. AZ STATE OFFICE

38

## Exhibit A

County: Gila

State: AZ

BLM Serial #	Claim Name	Original Recording		Amended Recording		Location
		Recording #	Page #	Recording #	Page #	
AMC 049368	IL 147	216	577			SEC33-T01N-R14E
AMC 049373	IL 152	216	581			SEC33-T01N-R14E
AMC 049375	IL 154	216	583			SEC33-T01N-R14E
AMC 049376	IL 155	216	584			SEC33-T01N-R14E
AMC 049377	IL 156	216	585			SEC33-T01N-R14E
AMC 049378	IL 157	216	586			SEC33-T01N-R14E
AMC 049379	IL 158	216	587			SEC33-T01N-R14E
AMC 049380	IL 159	216	588			SEC33-T01N-R14E
AMC 049381	IL 160	216	589			SEC33-T01N-R14E
AMC 049382	IL 161	216	590			SEC33-T01N-R14E
AMC 049383	IL 162	216	591			SEC33-T01N-R14E
AMC 049385	IL 168	216	597	305	417	SEC33-T01N-R14E
AMC 049409	IL 200	216	548			SEC03-T01S-R14E
AMC 049410	IL 201	216	549			SEC04-T01S-R14E
AMC 049411	IL 202	230	605			SEC04-T01S-R14E
AMC 049412	IL 203	230	606			SEC04-T01S-R14E
AMC 049413	IL 204	230	607			SEC04-T01S-R14E
AMC 049414	IL 205	230	608			SEC03-T01S-R14E
AMC 049415	IL 206	230	609			SEC04-T01S-R14E
AMC 049416	IL 207	230	610			SEC04-T01S-R14E
AMC 049417	IL 208	230	611			SEC04-T01S-R14E
AMC 049418	IL 209	230	612			SEC04-T01S-R14E
AMC 049419	IL 210	230	613			SEC33-T01N-R14E
AMC 049420	IL 211	230	614			SEC33-T01N-R14E
AMC 049421	IL 212	230	615			SEC33-T01N-R14E
AMC 049422	IL 213	230	616			SEC33-T01N-R14E
AMC 049423	IL 214	230	617			SEC33-T01N-R14E
AMC 049424	IL 215	230	618			SEC33-T01N-R14E
AMC 049425	IL 216	230	619			SEC33-T01N-R14E
AMC 049426	IL 217	230	620			SEC33-T01N-R14E
AMC 049427	IL 218	230	621			SEC04-T01S-R14E
AMC 049428	IL 219	230	622			SEC04-T01S-R14E
AMC 049429	IL 304	299	216			SEC03-T01S-R14E
AMC 049430	IL 305	299	217			SEC03-T01S-R14E
AMC 049431	IL 306	299	218			SEC03-T01S-R14E
AMC 049432	IL 307	299	219			SEC03-T01S-R14E
AMC 049433	IL 308	299	220			SEC03-T01S-R14E
AMC 049434	IL 309	299	221			SEC04-T01S-R14E

Date: 8/4/2008

Page 5

PHOENIX, ARIZONA

2008 AUG -5 P 3:47

RECEIVED  
B.L.M. AZ STATE OFFICE

## Exhibit A

County: Gila

State: AZ

<u>BLM Serial #</u>	<u>Claim Name</u>	<u>Original Recording</u>		<u>Amended Recording</u>		<u>Location</u>
		<u>Recording #</u>	<u>Page #</u>	<u>Recording #</u>	<u>Page #</u>	
AMC 049436	IL 311	305	415			SEC33-T01N-R14E
AMC 049437	IL 312	305	416			SEC33-T01N-R14E
AMC 049438	IL 313	308	973			SEC03-T01S-R14E
AMC 049453	RIDGE 15	344	656			SEC36-T01N-R14E
AMC 049476	RALSTON 15	337	61			SEC13-T01N-R14E
AMC 049477	RALSTON 16	337	63			SEC13-T01N-R14E
AMC 049478	RALSTON 17	337	65			SEC13-T01N-R14E
AMC 049486	RALSTON 25	337	81			SEC13-T01N-R14E
AMC 049487	RALSTON 26	337	83			SEC13-T01N-R14E
AMC 049488	RALSTON 27	337	85			SEC13-T01N-R14E
AMC 049489	RALSTON 28	337	87			SEC13-T01N-R14E
AMC 049490	RALSTON 29	337	89			SEC13-T01N-R14E
AMC 049491	RALSTON 30	337	91			SEC13-T01N-R14E
AMC 049492	RALSTON 31	337	845			SEC13-T01N-R14E
AMC 049498	RALSTON 37	337	857			SEC13-T01N-R14E
AMC 049499	RALSTON 38	337	859			SEC13-T01N-R14E
AMC 049500	RALSTON 39	337	861			SEC13-T01N-R14E
AMC 049501	RALSTON 40	337	863			SEC13-T01N-R14E
AMC 049502	RALSTON 41	337	865			SEC13-T01N-R14E
AMC 049503	RALSTON 42	337	867			SEC13-T01N-R14E
AMC 049504	RALSTON 43	337	869			SEC13-T01N-R14E
AMC 049511	RALSTON 50	337	883			SEC13-T01N-R14E
AMC 049512	RALSTON 51	337	885			SEC13-T01N-R14E
AMC 049513	RALSTON 52	337	887			SEC13-T01N-R14E
AMC 049524	RALSTON 63	337	909			SEC13-T01N-R14E
AMC 049525	RALSTON 64	337	911			SEC14-T01N-R14E
AMC 049526	RALSTON 65	337	913			SEC14-T01N-R14E
AMC 049527	RALSTON 66	337	915			SEC14-T01N-R14E
AMC 049535	RALSTON 74	337	931			SEC14-T01N-R14E
AMC 049536	RALSTON 75	337	933			SEC14-T01N-R14E
AMC 049537	RALSTON 76	337	935			SEC14-T01N-R14E
AMC 049538	RALSTON 77	337	937			SEC14-T01N-R14E
AMC 049539	RALSTON 78	337	939			SEC14-T01N-R14E
AMC 049542	RALSTON 81	337	945			SEC14-T01N-R14E
AMC 049543	RALSTON 82	337	947			SEC14-T01N-R14E
AMC 049544	RALSTON 83	337	949			SEC14-T01N-R14E
AMC 049577	WEBSTER 1	320	548			SEC13-T01N-R14E
AMC 049578	WEBSTER 2	320	550			SEC13-T01N-R14E

Date: 8/4/2008

Page 6

PHOENIX, ARIZONA

2008 AUG -5 P 3:47

RECEIVED  
B.L.M. AZ STATE OFFICE

## Exhibit A

County: Gila

State: AZ

Original Recording

Amended Recording

<u>BLM Serial #</u>	<u>Claim Name</u>	Original Recording		Amended Recording		<u>Location</u>
		<u>Recording #</u>	<u>Page #</u>	<u>Recording #</u>	<u>Page #</u>	
AMC 049579	WEBSTER 3	320	552			SEC13-T01N-R14E
AMC 049580	WEBSTER 4	320	554			SEC13-T01N-R14E
AMC 049581	WEBSTER 5	320	556			SEC13-T01N-R14E
AMC 049582	WEBSTER 6	320	558			SEC13-T01N-R14E
AMC 049583	WEBSTER 7	320	560			SEC13-T01N-R14E
AMC 049584	WEBSTER 8	320	562			SEC13-T01N-R14E
AMC 049585	WEBSTER 9	320	564			SEC13-T01N-R14E
AMC 049586	WEBSTER 10	320	566			SEC13-T01N-R14E
AMC 049587	WEBSTER 11	320	568			SEC13-T01N-R14E
AMC 049588	WEBSTER 12	320	570			SEC13-T01N-R14E
AMC 049589	WEBSTER 13	320	572			SEC13-T01N-R14E
AMC 049590	WEBSTER 14	320	574			SEC13-T01N-R14E
AMC 049591	WEBSTER 15	320	576			SEC13-T01N-R14E
AMC 049592	WEBSTER 16	320	578			SEC13-T01N-R14E
AMC 049593	WEBSTER 17	320	580			SEC13-T01N-R14E
AMC 049594	WEBSTER 18	320	582			SEC13-T01N-R14E
AMC 049595	WEBSTER 19	320	584			SEC13-T01N-R14E
AMC 049596	WEBSTER 20	320	586			SEC13-T01N-R14E
AMC 049597	WEBSTER 21	320	588			SEC13-T01N-R14E
AMC 049598	WEBSTER 22	320	590			SEC13-T01N-R14E
AMC 049599	WEBSTER 23	320	592			SEC13-T01N-R14E
AMC 049600	WEBSTER 24	320	594			SEC13-T01N-R14E
AMC 049601	WEBSTER 25	320	596			SEC13-T01N-R14E
AMC 049602	WEBSTER 26	320	598			SEC13-T01N-R14E
AMC 049603	WEBSTER 27	320	600			SEC13-T01N-R14E
AMC 049604	WEBSTER 28	320	602			SEC13-T01N-R14E
AMC 049605	WEBSTER 29	320	604			SEC13-T01N-R14E
AMC 049606	WEBSTER 30	320	606			SEC13-T01N-R14E
AMC 049607	WEBSTER 31	320	608			SEC13-T01N-R14E
AMC 049608	WEBSTER 32	320	610			SEC13-T01N-R14E
AMC 049609	WEBSTER 33	320	612			SEC13-T01N-R14E
AMC 049610	WEBSTER 34	320	614			SEC13-T01N-R14E
AMC 049611	WEBSTER 35	320	616			SEC13-T01N-R14E
AMC 049612	WEBSTER 36	320	618			SEC13-T01N-R14E
AMC 049613	WEBSTER 37	320	620			SEC13-T01N-R14E
AMC 049614	WEBSTER 38	320	622			SEC13-T01N-R14E
AMC 049615	WEBSTER 39	320	624			SEC13-T01N-R14E
AMC 049616	WEBSTER 40	320	626			SEC13-T01N-R14E

Date: 8/4/2008

PHOENIX, ARIZONA

Page 7

2008 AUG -5 P 3:46

RECEIVED  
B.L.M. AZ STATE OFFICE



## Exhibit A

County: Gila

State: AZ

BLM Serial #	Claim Name	Original Recording		Amended Recording		Location
		Recording #	Page #	Recording #	Page #	
AMC 049617	WEBSTER 41	320	628			SEC13-T01N-R14E
AMC 049618	WEBSTER 42	320	630			SEC13-T01N-R14E
AMC 049619	WEBSTER 43	320	632			SEC13-T01N-R14E
AMC 049620	WEBSTER 44	320	634			SEC13-T01N-R14E
AMC 049621	WEBSTER 45	320	636			SEC13-T01N-R14E
AMC 049622	WEBSTER 46	320	638			SEC13-T01N-R14E
AMC 049623	WEBSTER 47	323	813			SEC13-T01N-R14E
AMC 049624	WEBSTER 48	323	814			SEC13-T01N-R14E
AMC 051319	JOAN MILL SITE 25	288	737	291	81	SEC36-T01N-R14E
AMC 051320	JOAN MILL SITE 34	288	746	637	799	SEC35-T01N-R14E
AMC 051321	JOAN MILL SITE 42	288	754	637	802	SEC35-T01N-R14E
AMC 051322	JOAN MILL SITE 43	288	755	637	805	SEC35-T01N-R14E
AMC 051323	JOAN MILL SITE 48	288	760	637	808	SEC35-T01N-R14E
AMC 051324	JOAN MILL SITE 49	288	761	637	811	SEC35-T01N-R14E
AMC 051325	JOAN MILL SITE 53	288	765	637	814	SEC35-T01N-R14E
AMC 051326	JOAN MILL SITE 54	288	766	637	817	SEC35-T01N-R14E
AMC 052072	G E 1	214	466	558	577	SEC17-T01N-R15E
AMC 052073	G E 2	214	467	558	580	SEC17-T01N-R15E
AMC 052074	G E 3	214	468	558	583	SEC17-T01N-R15E
AMC 052075	G E 4	214	469	558	586	SEC17-T01N-R15E
AMC 052076	G E 5	214	470	558	589	SEC17-T01N-R15E
AMC 052077	G E 6	214	471	558	592	SEC17-T01N-R15E
AMC 052078	G E 7	214	472	558	595	SEC17-T01N-R15E
AMC 052079	G E 8	214	473	558	598	SEC17-T01N-R15E
AMC 052080	G E 9	214	474	558	601	SEC17-T01N-R15E
AMC 052081	G E 10	214	475	558	604	SEC17-T01N-R15E
AMC 052082	G E 11	214	476			SEC18-T01N-R15E
AMC 052083	G E 12	214	477			SEC18-T01N-R15E
AMC 052084	G E 13	214	478			SEC18-T01N-R15E
AMC 052088	DIVIDE #2	36	522	261	437	SEC14-T01N-R14E
AMC 052090	DIVIDE #4	36	524	261	441	SEC13-T01N-R14E
AMC 052091	DIVIDE #5	36	525	261	443	SEC13-T01N-R14E
AMC 052092	DIVIDE #6	36	526	261	445	SEC13-T01N-R14E
AMC 052093	DIVIDE #7	36	527	261	447	SEC13-T01N-R14E
AMC 052094	DIVIDE #8	36	528	261	449	SEC14-T01N-R14E
AMC 052095	DIVIDE #9	36	529	261	451	SEC14-T01N-R14E
AMC 052096	DIVIDE #10	36	530	261	453	SEC13-T01N-R14E
AMC 052097	DIVIDE #11	36	564	261	455	SEC13-T01N-R14E

38

Date: 8/4/2008

Page 8

PHOENIX, ARIZONA

2008 AUG -5 P 3:46

RECEIVED  
B.L.M. AZ STATE OFFICE

## Exhibit A

County: Gila

State: AZ

BLM Serial #	Claim Name	Original Recording		Amended Recording		Location
		Recording #	Page #	Recording #	Page #	
AMC 052103	LUCHILLA	22	76	75	164	SEC13-T01N-R14E
AMC 052104	LUCHILLA NO. 2	18	56	75	163	SEC13-T01N-R14E
AMC 052105	LUCHILLA NO. 3	48	236	76	307	SEC13-T01N-R14E
AMC 052106	LUCHILLA FRACTION	38	624	42	167	SEC13-T01N-R14E
AMC 052107	RAVEN	22	77	82	150	SEC13-T01N-R14E
AMC 052108	MANZANITA NO. 2	17	85	75	162	SEC13-T01N-R14E
AMC 052109	MANZANITA NO. 3	18	17	82	148	SEC13-T01N-R14E
AMC 052110	I. C.	36	548	75	161	SEC13-T01N-R14E
AMC 052111	I. C. #2	47	438			SEC13-T01N-R14E
AMC 052112	GOLD COIN NO. 2	46	470	82	152	SEC13-T01N-R14E
AMC 052113	GOLD COIN NO. 4	48	187	82	151	SEC13-T01N-R14E
AMC 052114	BLACK EAGLE NO. 1	48	169	82	149	SEC13-T01N-R14E
AMC 052115	GOLD BAR NO. 1	48	446			SEC13-T01N-R14E
AMC 052116	GOLD BAR #2	48	447			SEC13-T01N-R14E
AMC 052121	RALSTON 3	261	459			SEC13-T01N-R14E
AMC 052122	RALSTON 4	261	460			SEC13-T01N-R14E
AMC 052123	RALSTON 5	261	461			SEC13-T01N-R14E
AMC 052124	RALSTON 6	261	462			SEC13-T01N-R14E
AMC 052126	RALSTON 8	261	464			SEC14-T01N-R14E
AMC 052132	1511551	303	639			SEC15-T01N-R15.5E
AMC 052133	1511552	303	640			SEC15-T01N-R15.5E
AMC 052134	2211551	303	641			SEC15-T01N-R15.5E
AMC 052138	2211555	303	645			SEC22-T01N-R15.5E
AMC 052141	2211558	303	648			SEC22-T01N-R15.5E
AMC 052172	2711553	303	676			SEC22-T01N-R15.5E
AMC 052173	HOOPES #3	2	232	295	546	SEC05-T01N-R15E
AMC 052174	HOOPES #4	2	233	295	548	SEC05-T01N-R15E
AMC 052175	HOOPES #5	2	234	295	550	SEC31-T02N-R15E
AMC 052176	HOOPES #6	2	235	295	552	SEC31-T02N-R15E
AMC 052177	PINK LIMESTONE #1	170	534	295	537	SEC31-T02N-R15E
AMC 052178	PINK LIMESTONE #2	170	535	295	539	SEC31-T02N-R15E
AMC 052179	PINK LIMESTONE 3	295	541			SEC31-T02N-R15E
AMC 052180	PINK LIMESTONE 4	295	542			SEC31-T02N-R15E
AMC 052181	PINK LIMESTONE 5	295	543			SEC31-T02N-R15E
AMC 052182	PINK LIMESTONE 6	295	544			SEC31-T02N-R15E
AMC 052183	PINK LIMESTONE 7	295	545			SEC31-T02N-R15E
AMC 052184	CONCHO NO. 3	35	172	211	71	SEC33-T01N-R14E
AMC 052185	CONCHO NO. 4	35	173	211	73	SEC33-T01N-R14E

Date: 8/4/2008

Page 9

PHOENIX, ARIZONA

2008 AUG -5 P 3:46

RECEIVED  
BLM, AZ STATE OFFICE

## Exhibit A

County: Gila

State: AZ

BLM Serial #	Claim Name	Original Recording		Amended Recording		Location
		Recording #	Page #	Recording #	Page #	
AMC 052188	BLUEBIRD	46	580			SEC34-T01N-R14E
AMC 052190	BUSY BEE	48	287	301	927	SEC34-T01N-R14E
AMC 052192	ROSCOE #3	69	76			SEC33-T01N-R14E
AMC 052194	ROSCOE #9	69	425			SEC33-T01N-R14E
AMC 052195	CLAY NO. 3	176	103	301	929	SEC34-T01N-R14E
AMC 052197	CLAY NO. 5	176	105	299	163	SEC03-T01S-R14E
AMC 052198	CLAY NO. 6	201	571			SEC03-T01S-R14E
AMC 052203	CLAY 11	205	359			SEC33-T01N-R14E
AMC 052204	CLAY 12	205	360			SEC03-T01S-R14E
AMC 052205	CLAY 13	205	613			SEC03-T01S-R14E
AMC 052206	CLAY 14	205	614			SEC03-T01S-R14E
AMC 052207	CLAY 15	205	615			SEC03-T01S-R14E
AMC 052208	CLAY 16	205	616	299	165	SEC03-T01S-R14E
AMC 052209	CLAY 17	205	617			SEC03-T01S-R14E
AMC 052210	CLAY 18	205	618			SEC34-T01N-R14E
AMC 052212	MILLY	192	286			SEC34-T01N-R14E
AMC 052215	ROBBY	192	289			SEC35-T01N-R14E
AMC 052217	JANET	192	291			SEC35-T01N-R14E
AMC 052220	ROSCOE 10	207	85			SEC33-T01N-R14E
AMC 052221	ROSCOE 11	205	355			SEC33-T01N-R14E
AMC 052222	ROSCOE 12	205	356			SEC33-T01N-R14E
AMC 052223	ROSCOE 13	205	357			SEC33-T01N-R14E
AMC 052224	ROSCOE 14	206	455	208	201	SEC33-T01N-R14E
AMC 052226	BOSCOE 1	207	76			SEC33-T01N-R14E
AMC 052227	BOSCOE 2	207	77			SEC33-T01N-R14E
AMC 052228	BOSCOE 3	205	351	207	78	SEC33-T01N-R14E
AMC 052229	BOSCOE 4	207	79			SEC33-T01N-R14E
AMC 052230	BOSCOE 5	205	353			SEC33-T01N-R14E
AMC 052231	BOSCOE 6	207	80			SEC33-T01N-R14E
AMC 052232	BOSCOE 7	207	81			SEC33-T01N-R14E
AMC 052233	BOSCOE 8	207	82			SEC33-T01N-R14E
AMC 052234	BOSCOE 9	207	83			SEC33-T01N-R14E
AMC 052235	BOSCOE 10	207	84	208	200	SEC33-T01N-R14E
AMC 052236	BOSCOE 24	207	106			SEC33-T01N-R14E
AMC 052237	BOSCOE 25	208	202			SEC33-T01N-R14E
AMC 052238	ROBBY ANNEX	207	86			SEC35-T01N-R14E
AMC 052239	SUNSHINE ANNEX	207	87			SEC35-T01N-R14E
AMC 052240	MILLY ANNEX	207	88			SEC35-T01N-R14E

Date: 8/4/2008

Page 10

PHOENIX, ARIZONA

2008 AUG -5 P 3:49

RECEIVED  
B.L.M. AZ STATE OFFICE

## Exhibit A

County: Gila

State: AZ

BLM Serial #	Claim Name	Original Recording		Amended Recording		Location
		Recording #	Page #	Recording #	Page #	
AMC 052241	LADY BIRD VISTA 1	224	450	757	305	SEC02-T01S-R14E
AMC 052242	STANDARD NO. 15	227	483			SEC33-T01N-R14E
AMC 052246	BILL SHAFT NO. 3	37	562	76	60	SEC34-T01N-R14E
AMC 052247	BILL SHAFT NO. 4	37	563	76	61	SEC34-T01N-R14E
AMC 052248	BILL SHAFT NO. 5	37	564	76	62	SEC34-T01N-R14E
AMC 052259	MGO #ONE	170	532			SEC31-T02N-R15E
AMC 052280	MGO #2	170	533			SEC31-T02N-R15E
AMC 052281	MGO 3	295	554			SEC31-T02N-R15E
AMC 052282	MGO 4	295	555			SEC31-T02N-R15E
AMC 052283	MGO 5	314	487			SEC31-T02N-R15E
AMC 052284	HOOPE'S PLACER NO. 2	190	347			SEC31-T02N-R15E
AMC 097788	F.C. NO. 5	494	457			SEC14-T01N-R14E
AMC 097789	F.C. NO. 6	494	459			SEC14-T01N-R14E
AMC 097790	F.C. NO. 7	494	461			SEC14-T01N-R14E
AMC 097791	F.C. NO. 8	494	463			SEC14-T01N-R14E
AMC 097792	F.C. NO. 9	494	465			SEC14-T01N-R14E
AMC 097793	F.C. NO. 10	494	467			SEC14-T01N-R14E
AMC 131768	KAY 142	536	11			SEC09-T01N-R14E
AMC 131769	KAY 143	536	13			SEC10-T01N-R14E
AMC 265777	CHIEF FRACTION	694	559			SEC22-T01N-R14E
AMC 293003	AUGUST MINE FRACTION	757	303			SEC02-T01S-R14E
AMC 299053	CCWC-1	779	948			SEC10-T01N-R14E
AMC 299054	CCWC-2	779	950			SEC10-T01N-R14E
AMC 299055	CCWC-3	779	952			SEC10-T01N-R14E
AMC 299056	CCWC-4	779	955			SEC10-T01N-R14E
AMC 299057	CCWC-5	779	958			SEC10-T01N-R14E
AMC 299058	CCWC-6	779	961			SEC10-T01N-R14E
AMC 299059	CCWC-7	779	964			SEC10-T01N-R14E
AMC 299060	CCWC-8	779	967			SEC10-T01N-R14E
AMC 299061	CCWC-9	779	970			SEC10-T01N-R14E
AMC 299062	CCWC-10	779	973			SEC15-T01N-R14E
AMC 299063	CCWC-11	779	976			SEC15-T01N-R14E
AMC 299064	CCWC-12	779	979			SEC10-T01N-R14E
AMC 299065	CCWC-13	779	982			SEC14-T01N-R14E
AMC 299066	CCWC-14	779	985			SEC14-T01N-R14E
AMC 299067	CCWC-15	779	988			SEC14-T01N-R14E
AMC 299068	CCWC-16	779	991			SEC14-T01N-R14E

Date: 8/4/2008

PHOENIX, ARIZONA

Page 11

2008 AUG -5 P 3:46

RECEIVED  
B.L.M. AZ STATE OFFICE

## Exhibit A

County: Gila

State: AZ

BLM Serial #	Claim Name	Original Recording		Amended Recording		Location
		Recording #	Page #	Recording #	Page #	
AMC 299069	CCWC-17	779	993			SEC14-T01N-R14E
AMC 299070	CCWC-18	779	996			SEC14-T01N-R14E
AMC 299071	CCWC-19	779	999			SEC14-T01N-R14E
AMC 299072	CCWC-20	780	01			SEC14-T01N-R14E
AMC 303011	CMC-OX 001	793	262			SEC03-T01S-R14E
AMC 308180	CMHR-2611557	809	724			SEC26-T01N-R15.5E
AMC 308181	CMHR-2611558	809	726			SEC26-T01N-R15.5E
AMC 309608	MGO #6	818	671			SEC31-T02N-R15E
AMC 312258	CMC-OX 010	823	821	95-660969		SEC03-T01S-R14E
AMC 312259	CMC-OX 011	823	824	95-660970		SEC03-T01S-R14E
AMC 312260	CMC-OX 012	823	827	95-660971		SEC03-T01S-R14E
AMC 312261	CMC-OX 013	823	830	95-660972		SEC03-T01S-R14E
AMC 312262	CMC-OX 014	823	833	95-660973		SEC03-T01S-R14E
AMC 327648	FUTURE 1 MILL SITE	93-637242				SEC21-T01N-R14E
AMC 327649	FUTURE 2 MILL SITE	93-637243				SEC21-T01N-R14E
AMC 327650	FUTURE 3 MILL SITE	93-637244				SEC21-T01N-R14E
AMC 327651	FUTURE 4 MILL SITE	93-637245				SEC21-T01N-R14E
AMC 327652	FUTURE 5 MILL SITE	93-637246				SEC21-T01N-R14E
AMC 327653	FUTURE 6 MILL SITE	93-637247				SEC21-T01N-R14E
AMC 327654	FUTURE 7 MILL SITE	93-637248				SEC21-T01N-R14E
AMC 327655	FUTURE 8 MILL SITE	93-637249				SEC21-T01N-R14E
AMC 327657	FUTURE 9 MILL SITE	93-637250				SEC21-T01N-R14E
AMC 327658	FUTURE 10 MILL SITE	93-637251				SEC21-T01N-R14E
AMC 327659	FUTURE 11 MILL SITE	93-637252				SEC21-T01N-R14E
AMC 327660	FUTURE 12 MILL SITE	93-637253				SEC21-T01N-R14E
AMC 327661	FUTURE 13 MILL SITE	93-637254				SEC21-T01N-R14E
AMC 327662	FUTURE 14 MILL SITE	93-637255				SEC21-T01N-R14E
AMC 327663	FUTURE 15 MILL SITE	93-637256				SEC21-T01N-R14E
AMC 327664	FUTURE 16 MILL SITE	93-637257				SEC21-T01N-R14E
AMC 327665	FUTURE 17 MILL SITE	93-637258				SEC21-T01N-R14E
AMC 327666	FUTURE 18 MILL SITE	93-637259				SEC21-T01N-R14E
AMC 327667	FUTURE 19 MILL SITE	93-637260				SEC21-T01N-R14E
AMC 327668	FUTURE 20 MILL SITE	93-637261				SEC21-T01N-R14E
AMC 327669	FUTURE 21 MILL SITE	93-637262				SEC21-T01N-R14E
AMC 327670	FUTURE 22 MILL SITE	93-637263				SEC21-T01N-R14E
AMC 327671	FUTURE 23 MILL SITE	93-637264				SEC21-T01N-R14E
AMC 327672	FUTURE 24 MILL SITE	93-637265				SEC21-T01N-R14E
AMC 327673	FUTURE 25 MILL SITE	93-637266				SEC21-T01N-R14E

Date: 8/4/2008

PHOENIX, ARIZONA

2008 AUG -5 P 3:46

RECEIVED  
B.L.M. AZ STATE OFFICE

**Exhibit A**

County: Gila

State: AZ

Original Recording

Amended Recording

<u>BLM Serial #</u>	<u>Claim Name</u>	<u>Recording #</u>	<u>Page #</u>	<u>Recording #</u>	<u>Page #</u>	<u>Location</u>
AMC 327674	FUTURE 26 MILL SITE	93-637267				SEC28-T01N-R14E
AMC 327675	FUTURE 27 MILL SITE	93-637268				SEC28-T01N-R14E
AMC 327676	FUTURE 28 MILL SITE	93-637269				SEC28-T01N-R14E
AMC 327677	FUTURE 29 MILL SITE	93-637270				SEC28-T01N-R14E
AMC 327678	FUTURE 30 MILL SITE	93-637271				SEC21-T01N-R14E
AMC 327679	FUTURE 31 MILL SITE	93-637272				SEC21-T01N-R14E
AMC 327680	FUTURE 32 MILL SITE	93-637273				SEC21-T01N-R14E
AMC 327681	FUTURE 33 MILL SITE	93-637274				SEC21-T01N-R14E
AMC 327682	FUTURE 34 MILL SITE	93-637275				SEC21-T01N-R14E
AMC 327683	FUTURE 35 MILL SITE	93-637276				SEC21-T01N-R14E
AMC 327684	FUTURE 36 MILL SITE	93-637277				SEC21-T01N-R14E
AMC 327685	FUTURE 37 MILL SITE	93-637278				SEC21-T01N-R14E
AMC 327686	FUTURE 38 MILL SITE	93-637279				SEC21-T01N-R14E
AMC 327687	FUTURE 39 MILL SITE	93-637280				SEC21-T01N-R14E
AMC 327688	FUTURE 40 MILL SITE	93-637281				SEC21-T01N-R14E
AMC 327689	FUTURE 41 MILL SITE	93-637282				SEC21-T01N-R14E
AMC 327690	FUTURE 42 MILL SITE	93-637283				SEC21-T01N-R14E
AMC 327691	FUTURE 43 MILL SITE	93-637284				SEC28-T01N-R14E
AMC 327692	FUTURE 44 MILL SITE	93-637285				SEC28-T01N-R14E
AMC 327693	FUTURE 45 MILL SITE	93-637286				SEC28-T01N-R14E
AMC 327694	FUTURE 46 MILL SITE	93-637287				SEC28-T01N-R14E
AMC 327695	FUTURE 47 MILL SITE	93-637288				SEC21-T01N-R14E
AMC 327696	FUTURE 48 MILL SITE	93-637289				SEC21-T01N-R14E
AMC 327697	FUTURE 49 MILL SITE	93-637290				SEC21-T01N-R14E
AMC 327698	FUTURE 50 MILL SITE	93-637291				SEC21-T01N-R14E
AMC 327699	FUTURE 51 MILL SITE	93-637292				SEC21-T01N-R14E
AMC 327700	FUTURE 52 MILL SITE	93-637293				SEC21-T01N-R14E
AMC 327701	FUTURE 53 MILL SITE	93-637294				SEC21-T01N-R14E
AMC 327702	FUTURE 54 MILL SITE	93-637295				SEC21-T01N-R14E
AMC 327703	FUTURE 55 MILL SITE	93-637296				SEC21-T01N-R14E
AMC 327704	FUTURE 56 MILL SITE	93-637297				SEC21-T01N-R14E
AMC 327705	FUTURE 57 MILL SITE	93-637298				SEC21-T01N-R14E
AMC 327706	FUTURE 58 MILL SITE	93-637299				SEC21-T01N-R14E
AMC 327707	FUTURE 59 MILL SITE	93-637300				SEC21-T01N-R14E
AMC 327708	FUTURE 60 MILL SITE	93-637301				SEC28-T01N-R14E
AMC 327709	FUTURE 61 MILL SITE	93-637302				SEC28-T01N-R14E
AMC 327710	FUTURE 62 MILL SITE	93-637303				SEC28-T01N-R14E
AMC 327711	FUTURE 63 MILL SITE	93-637304				SEC28-T01N-R14E

PHOENIX, ARIZONA

Date: 8/4/2008

Page 13

2008 AUG -5 P 3:46

RECEIVED  
B.L.M. AZ STATE OFFICE

# Exhibit A

County: Gila

State: AZ

Original Recording

Amended Recording

<u>BLM Serial #</u>	<u>Claim Name</u>	<u>Recording #</u>	<u>Page #</u>	<u>Recording #</u>	<u>Page #</u>	<u>Location</u>
AMC 327712	FUTURE 64 MILL SITE	93-637305				SEC21-T01N-R14E
AMC 327713	FUTURE 65 MILL SITE	93-637306				SEC21-T01N-R14E
AMC 327714	FUTURE 66 MILL SITE	93-637307				SEC21-T01N-R14E
AMC 327715	FUTURE 67 MILL SITE	93-637308				SEC21-T01N-R14E
AMC 327716	FUTURE 68 MILL SITE	93-637309				SEC21-T01N-R14E
AMC 327717	FUTURE 69 MILL SITE	93-637310				SEC21-T01N-R14E
AMC 327718	FUTURE 70 MILL SITE	93-637311				SEC21-T01N-R14E
AMC 327719	FUTURE 71 MILL SITE	93-637312				SEC21-T01N-R14E
AMC 327720	FUTURE 72 MILL SITE	93-637313				SEC21-T01N-R14E
AMC 327721	FUTURE 73 MILL SITE	93-637314				SEC21-T01N-R14E
AMC 327722	FUTURE 74 MILL SITE	93-637315				SEC21-T01N-R14E
AMC 327723	FUTURE 75 MILL SITE	93-637316				SEC21-T01N-R14E
AMC 327724	FUTURE 76 MILL SITE	93-637317				SEC21-T01N-R14E
AMC 327725	FUTURE 77 MILL SITE	93-637318				SEC28-T01N-R14E
AMC 327726	FUTURE 78 MILL SITE	93-637319				SEC28-T01N-R14E
AMC 327727	FUTURE 79 MILL SITE	93-637320				SEC28-T01N-R14E
AMC 327728	FUTURE 80 MILL SITE	93-637321				SEC28-T01N-R14E
AMC 327729	FUTURE 81 MILL SITE	93-637322				SEC21-T01N-R14E
AMC 327730	FUTURE 82 MILL SITE	93-637323				SEC21-T01N-R14E
AMC 327731	FUTURE 83 MILL SITE	93-637324				SEC21-T01N-R14E
AMC 327732	FUTURE 84 MILL SITE	93-637325				SEC21-T01N-R14E
AMC 327733	FUTURE 85 MILL SITE	93-637326				SEC21-T01N-R14E
AMC 327734	FUTURE 86 MILL SITE	93-637327				SEC21-T01N-R14E
AMC 327735	FUTURE 87 MILL SITE	93-637328				SEC21-T01N-R14E
AMC 327736	FUTURE 88 MILL SITE	93-637329				SEC21-T01N-R14E
AMC 327737	FUTURE 89 MILL SITE	93-637330				SEC21-T01N-R14E
AMC 327738	FUTURE 90 MILL SITE	93-637331				SEC21-T01N-R14E
AMC 327739	FUTURE 91 MILL SITE	93-637332				SEC21-T01N-R14E
AMC 327740	FUTURE 92 MILL SITE	93-637333				SEC21-T01N-R14E
AMC 327741	FUTURE 93 MILL SITE	93-637334				SEC21-T01N-R14E
AMC 327742	FUTURE 94 MILL SITE	93-637335				SEC28-T01N-R14E
AMC 327743	FUTURE 95 MILL SITE	93-637336				SEC28-T01N-R14E
AMC 327744	FUTURE 96 MILL SITE	93-637337				SEC28-T01N-R14E
AMC 327745	FUTURE 97 MILL SITE	93-637338				SEC28-T01N-R14E
AMC 327746	FUTURE 98 MILL SITE	93-637339				SEC21-T01N-R14E
AMC 327747	FUTURE 99 MILL SITE	93-637340				SEC21-T01N-R14E
AMC 327748	FUTURE 100 MILL SITE	93-637341				SEC21-T01N-R14E

PHOENIX, ARIZONA

Date: 8/4/2008

Page 14

2008 AUG -5 P 3:46

RECEIVED  
B.L.M. AZ STATE OFFICE

## Exhibit A

County: Gila

State: AZ

<u>BLM Serial #</u>	<u>Claim Name</u>	<u>Original Recording</u>		<u>Amended Recording</u>		<u>Location</u>
		<u>Recording #</u>	<u>Page #</u>	<u>Recording #</u>	<u>Page #</u>	
AMC 327749	FUTURE 101 MILL SITE	93-637342				SEC21-T01N-R14E
AMC 327750	FUTURE 102 MILL SITE	93-637343				SEC21-T01N-R14E
AMC 327751	FUTURE 103 MILL SITE	93-637344				SEC21-T01N-R14E
AMC 327752	FUTURE 104 MILL SITE	93-637345				SEC21-T01N-R14E
AMC 327753	FUTURE 105 MILL SITE	93-637346				SEC21-T01N-R14E
AMC 327755	FUTURE 107 MILL SITE	93-637348				SEC21-T01N-R14E
AMC 327756	FUTURE 108 MILL SITE	93-637349				SEC21-T01N-R14E
AMC 327757	FUTURE 109 MILL SITE	93-637350				SEC21-T01N-R14E
AMC 327758	FUTURE 110 MILL SITE	93-637351				SEC21-T01N-R14E
AMC 327759	FUTURE 111 MILL SITE	93-637352				SEC28-T01N-R14E
AMC 327760	FUTURE 112 MILL SITE	93-637353				SEC28-T01N-R14E
AMC 327761	FUTURE 113 MILL SITE	93-637354				SEC28-T01N-R14E
AMC 327762	FUTURE 114 MILL SITE	93-637355				SEC28-T01N-R14E
AMC 327763	FUTURE 115 MILL SITE	93-637356				SEC22-T01N-R14E
AMC 327764	FUTURE 116 MILL SITE	93-637357				SEC22-T01N-R14E
AMC 327765	FUTURE 117 MILL SITE	93-637358				SEC22-T01N-R14E
AMC 327766	FUTURE 118 MILL SITE	93-637359				SEC22-T01N-R14E
AMC 327767	FUTURE 119 MILL SITE	93-637360				SEC22-T01N-R14E
AMC 327768	FUTURE 120 MILL SITE	93-637361				SEC22-T01N-R14E
AMC 327769	FUTURE 121 MILL SITE	93-637362				SEC22-T01N-R14E
AMC 327770	FUTURE 122 MILL SITE	93-637363				SEC22-T01N-R14E
AMC 327771	FUTURE 123 MILL SITE	93-637364				SEC22-T01N-R14E
AMC 327772	FUTURE 124 MILL SITE	93-637365				SEC22-T01N-R14E
AMC 327773	FUTURE 125 MILL SITE	93-637366				SEC22-T01N-R14E

Date: 8/4/2008

PHOENIX, ARIZONA

2008 AUG -5 P 3:46

RECEIVED  
BLM, AZ STATE OFFICE



## Exhibit A

County: Gila

State: AZ

<u>BLM Serial #</u>	<u>Claim Name</u>	<u>Original Recording</u>		<u>Amended Recording</u>		<u>Location</u>
		<u>Recording #</u>	<u>Page #</u>	<u>Recording #</u>	<u>Page #</u>	
AMC 327774	FUTURE 126 MILL SITE	93-637367				SEC22-T01N-R14E
AMC 327775	FUTURE 127 MILL SITE	93-637368				SEC22-T01N-R14E
AMC 327776	FUTURE 128 MILL SITE	93-637369				SEC27-T01N-R14E
AMC 327777	FUTURE 129 MILL SITE	93-637370				SEC27-T01N-R14E
AMC 327778	FUTURE 130 MILL SITE	93-637371				SEC27-T01N-R14E
AMC 327779	FUTURE 131 MILL SITE	93-637372				SEC27-T01N-R14E
AMC 327780	FUTURE 132 MILL SITE	93-637373				SEC22-T01N-R14E
AMC 327781	FUTURE 133 MILL SITE	93-637374				SEC22-T01N-R14E
AMC 327782	FUTURE 134 MILL SITE	93-637375				SEC22-T01N-R14E
AMC 327783	FUTURE 135 MILL SITE	93-637376				SEC22-T01N-R14E
AMC 327784	FUTURE 136 MILL SITE	93-637377				SEC22-T01N-R14E
AMC 327785	FUTURE 137 MILL SITE	93-637378				SEC22-T01N-R14E
AMC 327786	FUTURE 138 MILL SITE	93-637379				SEC22-T01N-R14E
AMC 327787	FUTURE 139 MILL SITE	93-637380				SEC22-T01N-R14E
AMC 327788	FUTURE 140 MILL SITE	93-637381				SEC22-T01N-R14E
AMC 327789	FUTURE 141 MILL SITE	93-637382				SEC22-T01N-R14E
AMC 327790	FUTURE 142 MILL SITE	93-637383				SEC22-T01N-R14E
AMC 327791	FUTURE 143 MILL SITE	93-637384				SEC22-T01N-R14E
AMC 327792	FUTURE 144 MILL SITE	93-637385				SEC22-T01N-R14E
AMC 327793	FUTURE 145 MILL SITE	93-637386				SEC27-T01N-R14E
AMC 327794	FUTURE 146 MILL SITE	93-637387				SEC27-T01N-R14E
AMC 327795	FUTURE 147 MILL SITE	93-637388				SEC27-T01N-R14E
AMC 327796	FUTURE 148 MILL SITE	93-637389				SEC27-T01N-R14E
AMC 327797	FUTURE 149 MILL SITE	93-637390				SEC22-T01N-R14E

PHOENIX, ARIZONA

Date: 8/4/2008

Page 16

2008 AUG - 5 P 3:46

RECEIVED  
B.L.M. AZ STATE OFFICE

# Exhibit A

County: Gila

State: AZ

<u>BLM Serial #</u>	<u>Claim Name</u>	<u>Original Recording</u>		<u>Amended Recording</u>		<u>Location</u>
		<u>Recording #</u>	<u>Page #</u>	<u>Recording #</u>	<u>Page #</u>	
AMC 327798	FUTURE 150 MILL SITE	93-637391				SEC22-T01N-R14E
AMC 327799	FUTURE 151 MILL SITE	93-637392				SEC22-T01N-R14E
AMC 327800	FUTURE 152 MILL SITE	93-637393				SEC22-T01N-R14E
AMC 327801	FUTURE 153 MILL SITE	93-637394				SEC22-T01N-R14E
AMC 327802	FUTURE 154 MILL SITE	93-637395				SEC22-T01N-R14E
AMC 327803	FUTURE 155 MILL SITE	93-637396				SEC22-T01N-R14E
AMC 327804	FUTURE 156 MILL SITE	93-637397				SEC22-T01N-R14E
AMC 327805	FUTURE 157 MILL SITE	93-637398				SEC22-T01N-R14E
AMC 327810	FUTURE 162 MILL SITE	93-637403				SEC27-T01N-R14E
AMC 327811	FUTURE 163 MILL SITE	93-637404				SEC27-T01N-R14E
AMC 327812	FUTURE 164 MILL SITE	93-637405				SEC27-T01N-R14E
AMC 327813	FUTURE 165 MILL SITE	93-637406				SEC27-T01N-R14E
AMC 327814	FUTURE 166 MILL SITE	93-637407				SEC22-T01N-R14E
AMC 327815	FUTURE 167 MILL SITE	93-637408				SEC22-T01N-R14E
AMC 327816	FUTURE 168 MILL SITE	93-637409				SEC22-T01N-R14E
AMC 327817	FUTURE 169 MILL SITE	93-637410				SEC22-T01N-R14E
AMC 327818	FUTURE 170 MILL SITE	93-637411				SEC22-T01N-R14E
AMC 327819	FUTURE 171 MILL SITE	93-637412				SEC22-T01N-R14E
AMC 327820	FUTURE 172 MILL SITE	93-637413				SEC22-T01N-R14E
AMC 327821	FUTURE 173 MILL SITE	93-637414				SEC22-T01N-R14E
AMC 327822	FUTURE 174 MILL SITE	93-637415				SEC22-T01N-R14E
AMC 327827	FUTURE 179 MILL SITE	93-637420				SEC27-T01N-R14E
AMC 327828	FUTURE 180 MILL SITE	93-637421				SEC27-T01N-R14E
AMC 327829	FUTURE 181 MILL SITE	93-637422				SEC27-T01N-R14E

Date: 8/4/2008

PHOENIX, ARIZONA  
2008 AUG -5 P 3:45  
RECEIVED  
B.L.M. AZ STATE OFFICE

## Exhibit A

County: Gila

State: AZ

BLM Serial #	Claim Name	Original Recording		Amended Recording		Location
		Recording #	Page #	Recording #	Page #	
AMC 327830	FUTURE 182 MILL SITE	93-637423				SEC27-T01N-R14E
AMC 327831	FUTURE 183 MILL SITE	93-637424				SEC22-T01N-R14E
AMC 327832	FUTURE 184 MILL SITE	93-637425				SEC22-T01N-R14E
AMC 327833	FUTURE 185 MILL SITE	93-637426				SEC22-T01N-R14E
AMC 327834	FUTURE 186 MILL SITE	93-637427				SEC22-T01N-R14E
AMC 327835	FUTURE 187 MILL SITE	93-637428				SEC22-T01N-R14E
AMC 327836	FUTURE 188 MILL SITE	93-637429				SEC22-T01N-R14E
AMC 327837	FUTURE 189 MILL SITE	93-637430				SEC22-T01N-R14E
AMC 327838	FUTURE 190 MILL SITE	93-637431				SEC22-T01N-R14E
AMC 327839	FUTURE 191 MILL SITE	93-637432				SEC22-T01N-R14E
AMC 327840	FUTURE 192 MILL SITE	93-637433				SEC22-T01N-R14E
AMC 327841	FUTURE 193 MILL SITE	93-637434				SEC22-T01N-R14E
AMC 327843	FUTURE 195 MILL SITE	93-637436				SEC22-T01N-R14E
AMC 327844	FUTURE 196 MILL SITE	93-637437				SEC27-T01N-R14E
AMC 327845	FUTURE 197 MILL SITE	93-637438				SEC27-T01N-R14E
AMC 327846	FUTURE 198 MILL SITE	93-637439				SEC27-T01N-R14E
AMC 327847	FUTURE 199 MILL SITE	93-637440				SEC27-T01N-R14E
AMC 327848	FUTURE 200 MILL SITE	93-637441				SEC28-T01N-R14E
AMC 327849	FUTURE 201 MILL SITE	93-637442				SEC28-T01N-R14E
AMC 327850	FUTURE 202 MILL SITE	93-637443				SEC27-T01N-R14E
AMC 327851	FUTURE 203 MILL SITE	93-637444				SEC27-T01N-R14E
AMC 327852	FUTURE 204 MILL SITE	93-637445				SEC27-T01N-R14E
AMC 327854	FUTURE 206 MILL SITE	93-637447				SEC27-T01N-R14E
AMC 327855	FUTURE 207 MILL SITE	93-637448				SEC27-T01N-R14E
AMC 330826	CMC-OX 015	94-647102				SEC02-T01S-R14E

Date: 8/4/2008

2008 AUG -5 P 3:45

RECEIVED  
B.L.M. AZ STATE OFFICE

PHOENIX, ARIZONA

**Exhibit A**

County: Gila

State: AZ

Original Recording

Amended Recording

<u>BLM Serial #</u>	<u>Claim Name</u>	<u>Recording #</u>	<u>Page #</u>	<u>Recording #</u>	<u>Page #</u>	<u>Location</u>
AMC 330834	CMC-OX 023	94-647110				SEC02-T01S-R14E
AMC 333430	QUARTZ SITE 102	95-660238				SEC21-T01N-R14E
AMC 333431	QUARTZ SITE 103	95-660239				SEC21-T01N-R14E
AMC 333432	QUARTZ SITE 104	95-660240				SEC21-T01N-R14E
AMC 333433	QUARTZ SITE 105	95-660241				SEC21-T01N-R14E
AMC 333434	QUARTZ SITE 106	95-660242				SEC21-T01N-R14E
AMC 333435	QUARTZ SITE 107	95-660243				SEC21-T01N-R14E
AMC 333436	QUARTZ SITE 108	95-660244				SEC20-T01N-R14E
AMC 333437	QUARTZ SITE 109	95-660245				SEC20-T01N-R14E
AMC 333438	QUARTZ SITE 121	95-660256				SEC16-T01N-R14E
AMC 333443	QUARTZ SITE 126	95-660261				SEC16-T01N-R14E
12 AMC 333444	QUARTZ SITE 127	95-660262				SEC16-T01N-R14E
<b>No. Of Claims</b>	627					

**ENTERED INTO COMPUTER**

AUG 13 2008

*ESG*  
*\$ 78,375.00*  
*CK 620757*

*PB*

PHOENIX, ARIZONA

2008 AUG -5 P 3:49

RECEIVED  
B.L.M. AZ STATE OFFICE



**United States Department of the Interior**  
**Bureau of Land Management**  
 BUSINESS & SUPPORT SVCS DIV  
 ONE N CENTRAL AVE SUITE 800  
 PHOENIX, AZ 85004 -4427  
 Phone: (602) 417-9200

Receipt

No: 1754693

Transaction #: 1812068		<b>ENTERED INTO COMPUTER</b>
Date of Transaction: 08/05/2008		
CUSTOMER:	FREEMPORT-MCMORAN EXPLORATION CORP ONE NORTH CENTRAL PHOENIX, AZ 85004	AUG 13 2008 PB ✓ VERIFIED

LINE #	QTY	DESCRIPTION	REMARKS	UNIT PRICE	TOTAL
1	1.00	LOCATABLE MINERALS / MINING CLAIMS- NOT NEW-UNADJUD, ONE AUTH NO. ONLY / MINING CLAIM MONEY RECEIVED (455) CASES: AMC35795/\$78375.00	2009 MAINT (627)	- n/a -	78375.00
<b>TOTAL:</b>					<b>\$78,375.00</b>

PAYMENT INFORMATION			
1	AMOUNT:	\$78,375.00	POSTMARKED: N/A
	TYPE:	CHECK	RECEIVED: 08/05/2008
	CHECK NO:	620757	
	NAME:	FREEMPORT-MCMORAN EXPLORATION CORP ONE NORTH CENTRAL PHOENIX AZ 85004	

REMARKS

This receipt was generated by the automated BLM Collections and Billing System and is a paper representation of a portion of the official electronic record contained therein.

(627)

LEAD FILE NUMBERS:

AMC 35792-32	265777-1	308180-2
39092-56	97784-6	309608-1
48023-6	293003-1	312258-5
49212-176	299053-20	327648-198
52072-109	333428-11	
131760-2	303011-1	

LEAD AMC SERIAL NUMBER	AMC SERIAL NUMBER(S)	NUMBER OF CLAIM(S)
AMC 35792	35795-99-35850	32
39092	39092-39114+39137-38+39144-45	
	39162-63+65-91	
48023	48124-29	
49212	49306+08+12-14+16+18-20+29-68+	
	73+75-83+85+49409-51926	
52072	052072-84+88+90-97+52103-16+	
	21-24+26+32-34+38+41+72-52264	
97784	97788-93	
131760	131768+69	
265777	265777	
293003	293003	
299053	299053-72	
303011	303011	
308180	308180+81	
309608	309608	
312258	312258-62	
327648	327648-55+57-327753+	
	55-327805+810-822+827	
	841+843-852+854+855+330826+	
	330834 <del>111</del>	
333428	333430-38+33443+44	

August 7, 2007

RECEIVED  
B.L.M. AZ STATE OFFICE

2007 AUG -9 A 10:17

PHOENIX, ARIZONA

After recording, return to:  
Phelps Dodge Exploration Corporation  
Attn: D. Stillwell  
1 North Central Avenue  
Phoenix, AZ 85004

Bureau of Land Management  
Department of the Interior  
222 N. Central Avenue  
Phoenix, AZ 85004

2007

**NOTICE OF INTENT TO HOLD MINING CLAIMS AND PAYMENT OF BLM  
MAINTENANCE FEE**

Re: Payment of Annual Claim Maintenance Fee


Dear Sir or Madam:

This will serve as notice that Phelps Dodge Miami, Inc., formerly known as Cyprus Miami Mining Corporation, whose address for purposes of this filing is Land and Water Department, One North Central Ave., 17<sup>th</sup> Floor, Phoenix, Arizona 85004, intends to hold the mining claims and/or mill sites described on Exhibit A attached hereto for the assessment year ending at 12 o'clock, noon, on September 1, 2008 by payment of the annual maintenance fee of \$125 per claim or site. Payment of such amount is made herewith for such assessment year for each of the claims and sites, the name, and BLM serial number with the book and page or index number of recording of the location notice in the official records of Gila County, Arizona, of which, is set forth on Exhibit A attached hereto and by this reference incorporated herein.

Donald A. Stillwell  
Donald A. Stillwell for  
Phelps Dodge Miami, Inc.

State of Arizona        )  
                                      ) ss.  
County of Maricopa    )

The foregoing instrument was acknowledged before me on Aug 8, 2007, by Donald A. Stillwell, on behalf of Phelps Dodge Miami, Inc.  
(Seal)



Leslie Nielsen  
Notary Public  
My commission expires: 9-30-08

ENTERED INTO COMPUTER

8/22/07 DJJ



**EXHIBIT A**

RECEIVED  
B.L.M. AZ STATE OFFICE

2007 AUG -9 A 10:17

County: Gila

State: AZ

BLM Serial #

Claim Name

Original Recording

Amended Recording

Recording # Page #

Recording # Page #

PHOENIX, ARIZONA

BLM Serial #	Claim Name	Original Recording Recording #	Original Recording Page #	Amended Recording Recording #	Amended Recording Page #	Location
35792 AMC 035795 ✓	QUARTZ SITE NO. 4 (A)	466	188			SEC21-T01N-R14E
AMC 035796 ✓	QUARTZ SITE NO. 5 (A)	466	187			SEC21-T01N-R14E
AMC 035797 ✓	QUARTZ SITE NO. 6 (A)	466	186			SEC21-T01N-R14E
AMC 035798 ✓	QUARTZ SITE NO. 7 (A)	466	185			SEC21-T01N-R14E
AMC 035799 ✓	QUARTZ SITE NO. 8 (A)	466	184			SEC21-T01N-R14E
AMC 035802 ✓	QUARTZ SITE NO. 11(A)	466	181			SEC21-T01N-R14E
AMC 035803 ✓	QUARTZ SITE NO. 12(A)	466	180			SEC21-T01N-R14E
AMC 035804 ✓	QUARTZ SITE NO. 13(A)	466	179			SEC21-T01N-R14E
AMC 035805 ✓	QUARTZ SITE NO. 14(A)	466	178			SEC21-T01N-R14E
AMC 035817 ✓	QUARTZ SITE #25 (A)	466	220			SEC22-T01N-R14E
AMC 035818 ✓	QUARTZ SITE #26 (A)	466	221			SEC22-T01N-R14E
AMC 035819 ✓	QUARTZ SITE #27 (A)	466	168			SEC22-T01N-R14E
AMC 035822 ✓	HARDROCK NO. 1 (A)	466	200			SEC15-T01N-R14E
AMC 035823 ✓	HARDROCK NO. 2 (A)	466	193			SEC15-T01N-R14E
AMC 035826 ✓	MOONLIGHT (A)	466	196			SEC21-T01N-R14E
AMC 035827 ✓	BLACK OAK (A)	466	199			SEC21-T01N-R14E
AMC 035828 ✓	BLACK OAK NO. 2 (A)	466	198			SEC21-T01N-R14E
AMC 035829 ✓	BLACK OAK NO. 3 (A)	466	197			SEC22-T01N-R14E
AMC 035837 ✓	PINTO COPPER FRACTION (A)	466	204			SEC28-T01N-R14E
AMC 035838 ✓	PINTO COPPER NO. 1 (A)	466	210			SEC27-T01N-R14E
AMC 035839 ✓	PINTO COPPER NO. 2 (A)	466	211			SEC27-T01N-R14E
AMC 035840 ✓	PINTO COPPER NO. 3 (A)	466	212			SEC27-T01N-R14E
AMC 035841 ✓	PINTO COPPER NO. 4 (A)	466	213			SEC27-T01N-R14E
AMC 035842 ✓	PINTO COPPER NO. 5 (A)	466	214			SEC27-T01N-R14E
AMC 035843 ✓	PINTO COPPER NO. 6 (A)	466	219			SEC28-T01N-R14E
AMC 035844 ✓	PINTO COPPER NO. 7 (A)	466	222			SEC28-T01N-R14E
AMC 035845 ✓	PINTO COPPER NO. 8 (A)	466	223			SEC28-T01N-R14E
AMC 035846 ✓	PINTO COPPER NO. 9 (A)	466	205			SEC28-T01N-R14E
AMC 035847 ✓	PINTO COPPER NO. 10 (A)	466	206			SEC28-T01N-R14E
AMC 035848 ✓	PINTO COPPER NO. 11 (A)	466	207			SEC28-T01N-R14E
AMC 035849 ✓	PINTO COPPER NO. 12 (A)	466	208			SEC28-T01N-R14E
AMC 035850 ✓	PINTO COPPER NO. 13 (A)	466	209			SEC28-T01N-R14E
39093 AMC 039092 ✓	KAY 1	262	305	471	40	SEC15-T01N-R14E
AMC 039093 ✓	KAY 2	262	306	471	41	SEC15-T01N-R14E
AMC 039094 ✓	KAY 3	262	307	471	42	SEC15-T01N-R14E
AMC 039095 ✓	KAY 4	262	308	471	43	SEC15-T01N-R14E
AMC 039096 ✓	KAY 5	262	309	471	44	SEC15-T01N-R14E
AMC 039097 ✓	KAY 6	262	310	471	45	SEC15-T01N-R14E
AMC 039098 ✓	KAY 7	262	311	471	46	SEC15-T01N-R14E
AMC 039099 ✓	KAY 8	262	312	471	47	SEC15-T01N-R14E
AMC 039100 ✓	KAY 9	262	313	471	48	SEC15-T01N-R14E
AMC 039101 ✓	KAY 10	262	314	471	49	SEC15-T01N-R14E

Date: 8/8/2007

Page: 1 of 15 42

receipt # 1539795

total = 627

**EXHIBIT A**

RECEIVED  
B.L.M. AZ STATE OFFICE

2007 AUG -9 A 10:17

County: Gila

State: AZ

**BLM Serial # Claim Name**

AMC 039102 ✓ KAY 11  
 AMC 039103 ✓ KAY 12  
 AMC 039104 ✓ KAY 13  
 AMC 039105 ✓ KAY 14  
 AMC 039106 ✓ KAY 15  
 AMC 039107 ✓ KAY 16  
 AMC 039108 ✓ KAY 17  
 AMC 039109 ✓ KAY 18  
 AMC 039110 ✓ KAY 19  
 AMC 039111 ✓ KAY 20  
 AMC 039112 ✓ KAY 21  
 AMC 039113 ✓ KAY 22  
 AMC 039114 ✓ KAY 23  
 AMC 039137 ✓ KAY 50  
 AMC 039138 ✓ KAY 51  
 AMC 039144 ✓ KAY 57  
 AMC 039145 ✓ KAY 58  
 AMC 039162 ✓ KAY 81  
 AMC 039163 ✓ KAY 82  
 AMC 039165 ✓ KAY 85  
 AMC 039166 ✓ KAY 86  
 AMC 039167 ✓ KAY 87  
 AMC 039168 ✓ KAY 88  
 AMC 039169 ✓ KAY 89  
 AMC 039170 ✓ KAY 90  
 AMC 039171 ✓ KAY 91  
 AMC 039172 ✓ KAY 92  
 AMC 039173 ✓ KAY 93  
 AMC 039174 ✓ KAY 94  
 AMC 039175 ✓ KAY 95  
 AMC 039176 ✓ KAY 96  
 AMC 039177 ✓ KAY 97  
 AMC 039178 ✓ KAY 98  
 AMC 039179 ✓ KAY 99  
 AMC 039180 ✓ KAY 100  
 AMC 039181 ✓ KAY 101  
 AMC 039182 ✓ KAY 102  
 AMC 039183 ✓ KAY 103  
 AMC 039184 ✓ KAY 104  
 AMC 039185 ✓ KAY 108  
 AMC 039186 ✓ KAY 109  
 AMC 039187 ✓ KAY 110

Original Recording		Amended Recording		
Recording #	Page #	Recording #	Page #	
262	315	471	50	PHOENIX, ARIZONA SEC15-T01N-R14E
262	316	471	51	SEC15-T01N-R14E
262	317	471	52	SEC15-T01N-R14E
262	318	471	53	SEC15-T01N-R14E
262	319	471	54	SEC15-T01N-R14E
262	320	471	55	SEC15-T01N-R14E
262	321	471	56	SEC22-T01N-R14E
262	322	471	57	SEC21-T01N-R14E
262	323	471	58	SEC22-T01N-R14E
262	324	471	59	SEC21-T01N-R14E
262	325	471	60	SEC22-T01N-R14E
262	326	471	61	SEC21-T01N-R14E
262	327	471	62	SEC22-T01N-R14E
262	352	471	85	SEC14-T01N-R14E
262	353	471	88	SEC14-T01N-R14E
262	359	471	92	SEC10-T01N-R14E
262	360	471	93	SEC09-T01N-R14E
264	328	471	110	SEC15-T01N-R14E
264	329	471	111	SEC15-T01N-R14E
262	373	471	113	SEC22-T01N-R14E
262	374	471	114	SEC22-T01N-R14E
262	375	471	115	SEC15-T01N-R14E
262	376	471	116	SEC22-T01N-R14E
262	377	471	117	SEC15-T01N-R14E
262	378	471	118	SEC15-T01N-R14E
262	379	471	119	SEC15-T01N-R14E
262	380	471	120	SEC15-T01N-R14E
262	381	471	121	SEC15-T01N-R14E
262	382	471	122	SEC15-T01N-R14E
262	383	471	123	SEC15-T01N-R14E
262	384	471	124	SEC15-T01N-R14E
262	385	471	125	SEC15-T01N-R14E
262	386	471	126	SEC15-T01N-R14E
262	387	471	127	SEC15-T01N-R14E
262	388	471	128	SEC15-T01N-R14E
262	389	471	129	SEC15-T01N-R14E
262	390	471	130	SEC15-T01N-R14E
262	391	471	131	SEC15-T01N-R14E
262	392	471	132	SEC15-T01N-R14E
262	396	471	133	SEC09-T01N-R14E
270	267	471	134	SEC22-T01N-R14E
270	268	471	135	SEC21-T01N-R14E

Date: 8/8/2007

RECEIVED  
B.L.M. AZ STATE OFFICE

EXHIBIT A

2007 AUG -9 A 10: 20

County: Gila

State: AZ

BLM Serial # Claim Name

AMC 039188 ✓ KAY 111  
↑ AMC 039189 ✓ KAY 112  
AMC 039190 ✓ KAY 113  
39042 AMC 039191 ✓ KAY 114  
48023 AMC 048124 ✓ DESERTER  
AMC 048125 ✓ CHIEF #3  
AMC 048126 ✓ CHIEF #4  
AMC 048127 ✓ CHIEF #5  
AMC 048128 ✓ CHIEF #6  
48023 AMC 048129 ✓ RESCUE MILL  
48012 AMC 049306 ✓ IL 75  
AMC 049308 ✓ IL 77  
AMC 049312 ✓ IL 81  
AMC 049313 ✓ IL 82  
AMC 049314 ✓ IL 88  
AMC 049316 ✓ IL 90  
AMC 049318 ✓ IL 92  
AMC 049319 ✓ IL 93  
AMC 049320 ✓ IL 94  
AMC 049329 ✓ IL 103  
AMC 049332 ✓ IL 108  
AMC 049333 ✓ IL 109  
AMC 049334 ✓ IL 110  
AMC 049335 ✓ IL 111  
AMC 049336 ✓ IL 112  
AMC 049337 ✓ IL 113  
AMC 049338 ✓ IL 114  
AMC 049339 ✓ IL 115  
AMC 049340 ✓ IL 116  
AMC 049341 ✓ IL 117  
AMC 049342 ✓ IL 118  
AMC 049343 ✓ IL 119  
AMC 049344 ✓ IL 120  
AMC 049345 ✓ IL 121  
AMC 049346 ✓ IL 122  
AMC 049347 ✓ IL 123  
AMC 049348 ✓ IL 124  
AMC 049349 ✓ IL 125  
AMC 049350 ✓ IL 126  
AMC 049351 ✓ IL 127  
AMC 049352 ✓ IL 128  
AMC 049353 ✓ IL 129

Original Recording		Amended Recording		Location
Recording #	Page #	Recording #	Page #	
270	269	471	136	SEC22-T01N-R14E
270	270	471	137	SEC21-T01N-R14E
270	271	471	138	SEC22-T01N-R14E
270	272	471	139	SEC22-T01N-R14E
20	16	24	239	SEC22-T01N-R14E
25	79	24	240	SEC22-T01N-R14E
25	80	24	241	SEC22-T01N-R14E
25	81	24	242	SEC22-T01N-R14E
25	82	24	243	SEC22-T01N-R14E
270	576			SEC16-T01N-R15E
216	443			SEC35-T01N-R14E
216	445			SEC35-T01N-R14E
216	449			SEC35-T01N-R14E
216	450			SEC35-T01N-R14E
216	516			SEC03-T01S-R14E
216	518			SEC03-T01S-R14E
216	520			SEC03-T01S-R14E
216	521			SEC03-T01S-R14E
216	522			SEC03-T01S-R14E
216	531			SEC03-T01S-R14E
216	536			SEC03-T01S-R14E
216	537			SEC03-T01S-R14E
216	538			SEC03-T01S-R14E
216	539			SEC03-T01S-R14E
216	540			SEC03-T01S-R14E
216	541			SEC03-T01S-R14E
216	542			SEC03-T01S-R14E
216	543			SEC03-T01S-R14E
216	544			SEC03-T01S-R14E
216	545			SEC03-T01S-R14E
216	546			SEC03-T01S-R14E
216	547			SEC03-T01S-R14E
216	550			SEC33-T01N-R14E
216	551	305	422	SEC33-T01N-R14E
216	552			SEC33-T01N-R14E
216	553	305	421	SEC33-T01N-R14E
216	554			SEC33-T01N-R14E
216	555			SEC33-T01N-R14E
216	556			SEC33-T01N-R14E
216	557			SEC33-T01N-R14E
216	558			SEC33-T01N-R14E
216	559			SEC33-T01N-R14E

PHOENIX, ARIZONA

Date: 8/8/2007

Page: 3 of 15 42

RECEIVED  
B.L.M. AZ STATE OFFICE

2007 AUG -9 A 10:20

**EXHIBIT A**

County: Gila

State: AZ

BLM Serial #	Claim Name	Original Recording		Amended Recording		Location
		Recording #	Page #	Recording #	Page #	
AMC 049354 ✓	IL 130	216	560			SEC33-T01N-R14E
AMC 049355 ✓	IL 131	216	561			SEC33-T01N-R14E
AMC 049356 ✓	IL 132	216	562			SEC33-T01N-R14E
AMC 049357 ✓	IL 133	216	563			SEC33-T01N-R14E
AMC 049358 ✓	IL 134	216	564			SEC33-T01N-R14E
AMC 049359 ✓	IL 135	216	565			SEC33-T01N-R14E
AMC 049360 ✓	IL 136	216	566			SEC33-T01N-R14E
AMC 049361 ✓	IL 137	216	567			SEC33-T01N-R14E
AMC 049362 ✓	IL 138	216	568			SEC33-T01N-R14E
AMC 049363 ✓	IL 139	216	569			SEC33-T01N-R14E
AMC 049364 ✓	IL 143	216	573			SEC33-T01N-R14E
AMC 049365 ✓	IL 144	216	574	305	420	SEC33-T01N-R14E
AMC 049366 ✓	IL 145	216	575	305	419	SEC33-T01N-R14E
AMC 049367 ✓	IL 146	216	576	305	418	SEC33-T01N-R14E
AMC 049368 ✓	IL 147	216	577			SEC33-T01N-R14E
AMC 049373 ✓	IL 152	216	581			SEC33-T01N-R14E
AMC 049375 ✓	IL 154	216	583			SEC33-T01N-R14E
AMC 049376 ✓	IL 155	216	584			SEC33-T01N-R14E
AMC 049377 ✓	IL 156	216	585			SEC33-T01N-R14E
AMC 049378 ✓	IL 157	216	586			SEC33-T01N-R14E
AMC 049379 ✓	IL 158	216	587			SEC33-T01N-R14E
AMC 049380 ✓	IL 159	216	588			SEC33-T01N-R14E
AMC 049381 ✓	IL 160	216	589			SEC33-T01N-R14E
AMC 049382 ✓	IL 161	216	590			SEC33-T01N-R14E
AMC 049383 ✓	IL 162	216	591			SEC33-T01N-R14E
AMC 049385 ✓	IL 168	216	597	305	417	SEC33-T01N-R14E
AMC 049409 ✓	IL 200	216	548			SEC03-T01S-R14E
AMC 049410 ✓	IL 201	216	549			SEC04-T01S-R14E
AMC 049411 ✓	IL 202	230	605			SEC04-T01S-R14E
AMC 049412 ✓	IL 203	230	606			SEC04-T01S-R14E
AMC 049413 ✓	IL 204	230	607			SEC04-T01S-R14E
AMC 049414 ✓	IL 205	230	608			SEC03-T01S-R14E
AMC 049415 ✓	IL 206	230	609			SEC04-T01S-R14E
AMC 049416 ✓	IL 207	230	610			SEC04-T01S-R14E
AMC 049417 ✓	IL 208	230	611			SEC04-T01S-R14E
AMC 049418 ✓	IL 209	230	612			SEC04-T01S-R14E
AMC 049419 ✓	IL 210	230	613			SEC33-T01N-R14E
AMC 049420 ✓	IL 211	230	614			SEC33-T01N-R14E
AMC 049421 ✓	IL 212	230	615			SEC33-T01N-R14E
AMC 049422 ✓	IL 213	230	616			SEC33-T01N-R14E
AMC 049423 ✓	IL 214	230	617			SEC33-T01N-R14E
AMC 049424 ✓	IL 215	230	618			SEC33-T01N-R14E

PHOENIX, ARIZONA

Date: 8/8/2007

**EXHIBIT A**

2007 AUG -9 A 10: 21

County: Gila

State: AZ

PHOENIX, ARIZONA

BLM Serial #	Claim Name	Original Recording		Amended Recording		Location
		Recording #	Page #	Recording #	Page #	
AMC 049425 ✓	IL 216	230	619			SEC33-T01N-R14E
AMC 049426 ✓	IL 217	230	620			SEC33-T01N-R14E
AMC 049427 ✓	IL 218	230	621			SEC04-T01S-R14E
AMC 049428 ✓	IL 219	230	622			SEC04-T01S-R14E
AMC 049429 ✓	IL 304	299	216			SEC03-T01S-R14E
AMC 049430 ✓	IL 305	299	217			SEC03-T01S-R14E
AMC 049431 ✓	IL 306	299	218			SEC03-T01S-R14E
AMC 049432 ✓	IL 307	299	219			SEC03-T01S-R14E
AMC 049433 ✓	IL 308	299	220			SEC03-T01S-R14E
AMC 049434 ✓	IL 309	299	221			SEC04-T01S-R14E
AMC 049436 ✓	IL 311	305	415			SEC33-T01N-R14E
AMC 049437 ✓	IL 312	305	416			SEC33-T01N-R14E
AMC 049438 ✓	IL 313	308	973			SEC03-T01S-R14E
<del>AMC 049453</del>	RIDGE 15	344	656			SEC36-T01N-R14E
AMC 049476 ✓	RALSTON 15	337	61			SEC13-T01N-R14E
AMC 049477 ✓	RALSTON 16	337	63			SEC13-T01N-R14E
AMC 049478 ✓	RALSTON 17	337	65			SEC13-T01N-R14E
AMC 049486 ✓	RALSTON 25	337	81			SEC13-T01N-R14E
AMC 049487 ✓	RALSTON 26	337	83			SEC13-T01N-R14E
AMC 049488 ✓	RALSTON 27	337	85			SEC13-T01N-R14E
AMC 049489 ✓	RALSTON 28	337	87			SEC13-T01N-R14E
AMC 049490 ✓	RALSTON 29	337	89			SEC13-T01N-R14E
AMC 049491 ✓	RALSTON 30	337	91			SEC13-T01N-R14E
AMC 049492 ✓	RALSTON 31	337	845			SEC13-T01N-R14E
AMC 049498 ✓	RALSTON 37	337	857			SEC13-T01N-R14E
AMC 049499 ✓	RALSTON 38	337	859			SEC13-T01N-R14E
AMC 049500 ✓	RALSTON 39	337	861			SEC13-T01N-R14E
AMC 049501 ✓	RALSTON 40	337	863			SEC13-T01N-R14E
AMC 049502 ✓	RALSTON 41	337	865			SEC13-T01N-R14E
AMC 049503 ✓	RALSTON 42	337	867			SEC13-T01N-R14E
AMC 049504 ✓	RALSTON 43	337	869			SEC13-T01N-R14E
AMC 049511 ✓	RALSTON 50	337	883			SEC13-T01N-R14E
AMC 049512 ✓	RALSTON 51	337	885			SEC13-T01N-R14E
AMC 049513 ✓	RALSTON 52	337	887			SEC13-T01N-R14E
AMC 049524 ✓	RALSTON 63	337	909			SEC13-T01N-R14E
AMC 049525 ✓	RALSTON 64	337	911			SEC14-T01N-R14E
AMC 049526 ✓	RALSTON 65	337	913			SEC14-T01N-R14E
AMC 049527 ✓	RALSTON 66	337	915			SEC14-T01N-R14E
AMC 049535 ✓	RALSTON 74	337	931			SEC14-T01N-R14E
AMC 049536 ✓	RALSTON 75	337	933			SEC14-T01N-R14E
AMC 049537 ✓	RALSTON 76	337	935			SEC14-T01N-R14E
AMC 049538 ✓	RALSTON 77	337	937			SEC14-T01N-R14E



**EXHIBIT A**

RECEIVED  
B.L.M. AZ STATE OFFICE

2007 AUG -9 A 10: 21

County: Gila

State: AZ

BLM Serial #	Claim Name	Original Recording		Amended Recording		Section
		Recording #	Page #	Recording #	Page #	
AMC 049615 ✓	WEBSTER 39	320	624			SEC13-T01N-R14E
AMC 049616 ✓	WEBSTER 40	320	626			SEC13-T01N-R14E
AMC 049617 ✓	WEBSTER 41	320	628			SEC13-T01N-R14E
AMC 049618 ✓	WEBSTER 42	320	630			SEC13-T01N-R14E
AMC 049619 ✓	WEBSTER 43	320	632			SEC13-T01N-R14E
AMC 049620 ✓	WEBSTER 44	320	634			SEC13-T01N-R14E
AMC 049621 ✓	WEBSTER 45	320	636			SEC13-T01N-R14E
AMC 049622 ✓	WEBSTER 46	320	638			SEC13-T01N-R14E
AMC 049623 ✓	WEBSTER 47	323	813			SEC13-T01N-R14E
AMC 049624 ✓	WEBSTER 48	323	814			SEC13-T01N-R14E
<del>AMC 051319</del>	<del>JOAN MILL SITE 25</del>	288	737	291	81	SEC36-T01N-R14E
AMC 051320 ✓	JOAN MILL SITE 34	288	746	637	799	SEC35-T01N-R14E
AMC 051321 ✓	JOAN MILL SITE 42	288	754	637	802	SEC35-T01N-R14E
AMC 051322 ✓	JOAN MILL SITE 43	288	755	637	805	SEC35-T01N-R14E
AMC 051323 ✓	JOAN MILL SITE 48	288	760	637	808	SEC35-T01N-R14E
AMC 051324 ✓	JOAN MILL SITE 49	288	761	637	811	SEC35-T01N-R14E
AMC 051325 ✓	JOAN MILL SITE 53	288	765	637	814	SEC35-T01N-R14E
AMC 051326 ✓	JOAN MILL SITE 54	288	766	637	817	SEC35-T01N-R14E
52072 AMC 052072 ✓	GE 1	214	466	558	577	SEC17-T01N-R15E
AMC 052073 ✓	GE 2	214	467	558	580	SEC17-T01N-R15E
AMC 052074 ✓	GE 3	214	468	558	583	SEC17-T01N-R15E
AMC 052075 ✓	GE 4	214	469	558	586	SEC17-T01N-R15E
AMC 052076 ✓	GE 5	214	470	558	589	SEC17-T01N-R15E
AMC 052077 ✓	GE 6	214	471	558	592	SEC17-T01N-R15E
AMC 052078 ✓	GE 7	214	472	558	595	SEC17-T01N-R15E
AMC 052079 ✓	GE 8	214	473	558	598	SEC17-T01N-R15E
AMC 052080 ✓	GE 9	214	474	558	601	SEC17-T01N-R15E
AMC 052081 ✓	GE 10	214	475	558	604	SEC17-T01N-R15E
AMC 052082 ✓	GE 11	214	476			SEC18-T01N-R15E
AMC 052083 ✓	GE 12	214	477			SEC18-T01N-R15E
AMC 052084 ✓	GE 13	214	478			SEC18-T01N-R15E
AMC 052088 ✓	DIVIDE #2	36	522	261	437	SEC14-T01N-R14E
AMC 052090 ✓	DIVIDE #4	36	524	261	441	SEC13-T01N-R14E
AMC 052091 ✓	DIVIDE #5	36	525	261	443	SEC13-T01N-R14E
AMC 052092 ✓	DIVIDE #6	36	526	261	445	SEC13-T01N-R14E
AMC 052093 ✓	DIVIDE #7	36	527	261	447	SEC13-T01N-R14E
AMC 052094 ✓	DIVIDE #8	36	528	261	449	SEC14-T01N-R14E
AMC 052095 ✓	DIVIDE #9	36	529	261	451	SEC14-T01N-R14E
AMC 052096 ✓	DIVIDE #10	36	530	261	453	SEC13-T01N-R14E
AMC 052097 ✓	DIVIDE #11	36	564	261	455	SEC13-T01N-R14E
AMC 052103 ✓	LUCHILLA	22	76	75	164	SEC13-T01N-R14E
AMC 052104 ✓	LUCHILLA NO. 2	18	56	75	163	SEC13-T01N-R14E

PHOENIX, ARIZONA

Date: 8/8/2007

Page: 7 of 15 42

**EXHIBIT A**

RECEIVED  
B.L.M. AZ STATE OFFICE

2007 AUG -9 A 10:21

County: Gila

State: AZ

BLM Serial #	Claim Name
AMC 052105 ✓	LUCHILLA NO. 3
AMC 052106 ✓	LUCHILLA FRACTION
AMC 052107 ✓	RAVEN
AMC 052108 ✓	MANZANITA NO. 2
AMC 052109 ✓	MANZANITA NO. 3
AMC 052110 ✓	I. C.
AMC 052111 ✓	I. C. #2
AMC 052112 ✓	GOLD COIN NO. 2
AMC 052113 ✓	GOLD COIN NO. 4
AMC 052114 ✓	BLACK EAGLE NO. 1
AMC 052115 ✓	GOLD BAR NO. 1
AMC 052116 ✓	GOLD BAR #2
AMC 052121 ✓	RALSTON 3
AMC 052122 ✓	RALSTON 4
AMC 052123 ✓	RALSTON 5
AMC 052124 ✓	RALSTON 6
AMC 052126 ✓	RALSTON 8
52072 AMC 052132 ✓	1511551
AMC 052133 ✓	1511552
AMC 052134 ✓	2211551
2070 AMC 052138 ✓	2211555
AMC 052141 ✓	2211558
AMC 052172 ✓	2711553
AMC 052173 ✓	HOOPES #3
AMC 052174 ✓	HOOPES #4
AMC 052175 ✓	HOOPES #5
AMC 052176 ✓	HOOPES #6
AMC 052177 ✓	PINK LIMESTONE #1
AMC 052178 ✓	PINK LIMESTONE #2
AMC 052179 ✓	PINK LIMESTONE 3
AMC 052180 ✓	PINK LIMESTONE 4
AMC 052181 ✓	PINK LIMESTONE 5
AMC 052182 ✓	PINK LIMESTONE 6
AMC 052183 ✓	PINK LIMESTONE 7
AMC 052184 ✓	CONCHO NO. 3
AMC 052185 ✓	CONCHO NO. 4
AMC 052188 ✓	BLUEBIRD
AMC 052190 ✓	BUSY BEE
AMC 052192 ✓	ROSCOE #3
AMC 052194 ✓	ROSCOE #9
AMC 052195 ✓	CLAY NO. 3
AMC 052197 ✓	CLAY NO. 5

Original Recording		Amended Recording		
Recording #	Page #	Recording #	Page #	Section
48	236	76	307	SEC13-T01N-R14E
38	624	42	167	SEC13-T01N-R14E
22	77	82	150	SEC13-T01N-R14E
17	85	75	162	SEC13-T01N-R14E
18	17	82	148	SEC13-T01N-R14E
36	548	75	161	SEC13-T01N-R14E
47	438			SEC13-T01N-R14E
46	470	82	152	SEC13-T01N-R14E
48	187	82	151	SEC13-T01N-R14E
48	169	82	149	SEC13-T01N-R14E
48	446			SEC13-T01N-R14E
48	447			SEC13-T01N-R14E
261	459			SEC13-T01N-R14E
261	460			SEC13-T01N-R14E
261	461			SEC13-T01N-R14E
261	462			SEC13-T01N-R14E
261	464			SEC13-T01N-R14E
303	639			SEC14-T01N-R14E
303	640			SEC15-T01N-R15.5E
303	641			SEC15-T01N-R15.5E
303	645			SEC15-T01N-R15.5E
303	648			SEC22-T01N-R15.5E
303	676			SEC22-T01N-R15.5E
2	232	295	546	SEC05-T01N-R15E
2	233	295	548	SEC05-T01N-R15E
2	234	295	550	SEC31-T02N-R15E
2	235	295	552	SEC31-T02N-R15E
170	534	295	537	SEC31-T02N-R15E
170	535	295	539	SEC31-T02N-R15E
295	541			SEC31-T02N-R15E
295	542			SEC31-T02N-R15E
295	543			SEC31-T02N-R15E
295	544			SEC31-T02N-R15E
295	545			SEC31-T02N-R15E
35	172	211	71	SEC33-T01N-R14E
35	173	211	73	SEC33-T01N-R14E
46	580			SEC34-T01N-R14E
48	287	301	927	SEC34-T01N-R14E
69	76			SEC33-T01N-R14E
69	425			SEC33-T01N-R14E
176	103	301	929	SEC34-T01N-R14E
176	105	299	163	SEC03-T01S-R14E

PHOENIX, ARIZONA

Date: 8/8/2007



**EXHIBIT A**

RECEIVED  
B.L.M. AZ STATE OFFICE

2007 AUG -9 A 10: 21

County: Gila

State: AZ

BLM Serial #	Claim Name
AMC 052198 ✓	CLAY NO. 6
AMC 052203 ✓	CLAY 11
AMC 052204 ✓	CLAY 12
AMC 052205 ✓	CLAY 13
AMC 052206 ✓	CLAY 14
AMC 052207 ✓	CLAY 15
AMC 052208 ✓	CLAY 16
AMC 052209 ✓	CLAY 17
AMC 052210 ✓	CLAY 18
AMC 052212 ✓	MILLY
AMC 052215 ✓	ROBBY
AMC 052217 ✓	JANET
AMC 052220 ✓	ROSCOE 10
AMC 052221 ✓	ROSCOE 11
AMC 052222 ✓	ROSCOE 12
AMC 052223 ✓	ROSCOE 13
AMC 052224 ✓	ROSCOE 14
AMC 052226 ✓	BOSCOE 1
AMC 052227 ✓	BOSCOE 2
AMC 052228 ✓	BOSCOE 3
AMC 052229 ✓	BOSCOE 4
AMC 052230 ✓	BOSCOE 5
AMC 052231 ✓	BOSCOE 6
AMC 052232 ✓	BOSCOE 7
AMC 052233 ✓	BOSCOE 8
AMC 052234 ✓	BOSCOE 9
AMC 052235 ✓	BOSCOE 10
AMC 052236 ✓	BOSCOE 24
AMC 052237 ✓	BOSCOE 25
AMC 052238 ✓	ROBBY ANNEX
AMC 052239 ✓	SUNSHINE ANNEX
AMC 052240 ✓	MILLY ANNEX
AMC 052241 ✓	LADY BIRD VISTA 1
AMC 052242 ✓	STANDARD NO. 15
AMC 052246 ✓	BILL SHAFT NO. 3
AMC 052247 ✓	BILL SHAFT NO. 4
AMC 052248 ✓	BILL SHAFT NO. 5
AMC 052259 ✓	MGO #ONE
AMC 052260 ✓	MGO #2
AMC 052261 ✓	MGO 3
AMC 052262 ✓	MGO 4
AMC 052263 ✓	MGO 5

Original Recording		Amended Recording		PHOENIX, ARIZONA
Recording #	Page #	Recording #	Page #	
201	571			SEC03-T01S-R14E
205	359			SEC33-T01N-R14E
205	360			SEC03-T01S-R14E
205	613			SEC03-T01S-R14E
205	614			SEC03-T01S-R14E
205	615			SEC03-T01S-R14E
205	616	299	165	SEC03-T01S-R14E
205	617			SEC03-T01S-R14E
205	618			SEC34-T01N-R14E
192	286			SEC34-T01N-R14E
192	289			SEC35-T01N-R14E
192	291			SEC35-T01N-R14E
207	85			SEC33-T01N-R14E
205	355			SEC33-T01N-R14E
205	356			SEC33-T01N-R14E
205	357			SEC33-T01N-R14E
206	455	208	201	SEC33-T01N-R14E
207	76			SEC33-T01N-R14E
207	77			SEC33-T01N-R14E
205	351	207	78	SEC33-T01N-R14E
207	79			SEC33-T01N-R14E
205	353			SEC33-T01N-R14E
207	80			SEC33-T01N-R14E
207	81			SEC33-T01N-R14E
207	82			SEC33-T01N-R14E
207	83			SEC33-T01N-R14E
207	84	208	200	SEC33-T01N-R14E
207	106			SEC33-T01N-R14E
208	202			SEC33-T01N-R14E
207	86			SEC35-T01N-R14E
207	87			SEC35-T01N-R14E
207	88			SEC35-T01N-R14E
224	450	757	305	SEC02-T01S-R14E
227	483			SEC33-T01N-R14E
37	562	76	60	SEC34-T01N-R14E
37	563	76	61	SEC34-T01N-R14E
37	564	76	62	SEC34-T01N-R14E
170	532			SEC31-T02N-R15E
170	533			SEC31-T02N-R15E
295	554			SEC31-T02N-R15E
295	555			SEC31-T02N-R15E
314	487			SEC31-T02N-R15E

Date: 8/8/2007

**EXHIBIT A**

RECEIVED  
B.L.M. AZ STATE OFFICE

2007 AUG -9 A 10: 21

County: Gila

State: AZ

BLM Serial #	Claim Name
LAMC 052264 ✓	HOOPES PLACER NO. 2
AMC 097788 ✓	F.C. NO. 5 <u>97784</u>
AMC 097789 ✓	F.C. NO. 6
AMC 097790 ✓	F.C. NO. 7
AMC 097791 ✓	F.C. NO. 8
AMC 097792 ✓	F.C. NO. 9
AMC 097793 ✓	F.C. NO. 10
<u>131760</u> AMC 131768 ✓	KAY 142
AMC 131769 ✓	KAY 143
<u>265777</u> AMC 265777 ✓	CHIEF FRACTION
<u>093805</u> AMC 293003 ✓	AUGUST MINE FRACTION
<u>299053</u> AMC 299053 ✓	CCWC-1
AMC 299054 ✓	CCWC-2
AMC 299055 ✓	CCWC-3
AMC 299056 ✓	CCWC-4
AMC 299057 ✓	CCWC-5
AMC 299058 ✓	CCWC-6
AMC 299059 ✓	CCWC-7
AMC 299060 ✓	CCWC-8
AMC 299061 ✓	CCWC-9
AMC 299062 ✓	CCWC-10
AMC 299063 ✓	CCWC-11
AMC 299064 ✓	CCWC-12
AMC 299065 ✓	CCWC-13
AMC 299066 ✓	CCWC-14
AMC 299067 ✓	CCWC-15
AMC 299068 ✓	CCWC-16
AMC 299069 ✓	CCWC-17
AMC 299070 ✓	CCWC-18
AMC 299071 ✓	CCWC-19
AMC 299072 ✓	CCWC-20
AMC 303011 ✓	CMC-OX 001
AMC 308180 ✓	CMHR-2611557
AMC 308181 ✓	CMHR-2611558
AMC 309608 ✓	MGO #6
AMC 312258 ✓	CMC-OX 010
AMC 312259 ✓	CMC-OX 011
AMC 312260 ✓	CMC-OX 012
AMC 312261 ✓	CMC-OX 013
AMC 312262 ✓	CMC-OX 014
AMC 327648 ✓	FUTURE 1 MILL SITE
AMC 327649 ✓	FUTURE 2 MILL SITE

Original Recording		Amended Recording		Location
Recording #	Page #	Recording #	Page #	
190	347			PHOENIX, ARIZONA
494	457			SEC31-T02N-R15E
494	459			SEC14-T01N-R14E
494	461			SEC14-T01N-R14E
494	463			SEC14-T01N-R14E
494	465			SEC14-T01N-R14E
494	467			SEC14-T01N-R14E
536	11			SEC08-T01N-R14E
536	13			SEC10-T01N-R14E
694	559			SEC10-T01N-R14E
757	303			SEC22-T01N-R14E
779	948			SEC02-T01S-R14E
779	950			SEC10-T01N-R14E
779	952			SEC10-T01N-R14E
779	955			SEC10-T01N-R14E
779	958			SEC10-T01N-R14E
779	961			SEC10-T01N-R14E
779	964			SEC10-T01N-R14E
779	967			SEC10-T01N-R14E
779	970			SEC10-T01N-R14E
779	973			SEC10-T01N-R14E
779	976			SEC15-T01N-R14E
779	979			SEC15-T01N-R14E
779	982			SEC10-T01N-R14E
779	985			SEC14-T01N-R14E
779	988			SEC14-T01N-R14E
779	991			SEC14-T01N-R14E
779	993			SEC14-T01N-R14E
779	996			SEC14-T01N-R14E
779	999			SEC14-T01N-R14E
780	01			SEC14-T01N-R14E
793	262			SEC14-T01N-R14E
809	724			SEC03-T01S-R14E
809	726			SEC26-T01N-R15.5E
818	671			SEC26-T01N-R15.5E
823	821	95-660969		SEC31-T02N-R15E
823	824	95-660970		SEC03-T01S-R14E
823	827	95-660971		SEC03-T01S-R14E
823	830	95-660972		SEC03-T01S-R14E
823	833	95-660973		SEC03-T01S-R14E
93-637242				SEC03-T01S-R14E
93-637243				SEC21-T01N-R14E
				SEC21-T01N-R14E

Date: 8/8/2007

**EXHIBIT A**

RECEIVED  
B.L.M. AZ STATE OFFICE

2007 AUG -9 A 10: 21

County: Gila

State: AZ

BLM Serial #

Claim Name

Original Recording

Amended Recording

Recording # Page #

Recording # Page #

PHOENIX, ARIZONA

BLM Serial #	Claim Name	Original Recording Recording # Page #	Amended Recording Recording # Page #
AMC 327650 ✓	FUTURE 3 MILL SITE	93-637244	SEC21-T01N-R14E
AMC 327651 ✓	FUTURE 4 MILL SITE	93-637245	SEC21-T01N-R14E
AMC 327652 ✓	FUTURE 5 MILL SITE	93-637246	SEC21-T01N-R14E
AMC 327653 ✓	FUTURE 6 MILL SITE	93-637247	SEC21-T01N-R14E
AMC 327654 ✓	FUTURE 7 MILL SITE	93-637248	SEC21-T01N-R14E
AMC 327655 ✓	FUTURE 8 MILL SITE	93-637249	SEC21-T01N-R14E
AMC 327657 ✓	FUTURE 9 MILL SITE	93-637250	SEC21-T01N-R14E
AMC 327658 ✓	FUTURE 10 MILL SITE	93-637251	SEC21-T01N-R14E
AMC 327659 ✓	FUTURE 11 MILL SITE	93-637252	SEC21-T01N-R14E
AMC 327660 ✓	FUTURE 12 MILL SITE	93-637253	SEC21-T01N-R14E
AMC 327661 ✓	FUTURE 13 MILL SITE	93-637254	SEC21-T01N-R14E
AMC 327662 ✓	FUTURE 14 MILL SITE	93-637255	SEC21-T01N-R14E
AMC 327663 ✓	FUTURE 15 MILL SITE	93-637256	SEC21-T01N-R14E
AMC 327664 ✓	FUTURE 16 MILL SITE	93-637257	SEC21-T01N-R14E
AMC 327665 ✓	FUTURE 17 MILL SITE	93-637258	SEC21-T01N-R14E
AMC 327666 ✓	FUTURE 18 MILL SITE	93-637259	SEC21-T01N-R14E
AMC 327667 ✓	FUTURE 19 MILL SITE	93-637260	SEC21-T01N-R14E
AMC 327668 ✓	FUTURE 20 MILL SITE	93-637261	SEC21-T01N-R14E
AMC 327669 ✓	FUTURE 21 MILL SITE	93-637262	SEC21-T01N-R14E
AMC 327670 ✓	FUTURE 22 MILL SITE	93-637263	SEC21-T01N-R14E
AMC 327671 ✓	FUTURE 23 MILL SITE	93-637264	SEC21-T01N-R14E
AMC 327672 ✓	FUTURE 24 MILL SITE	93-637265	SEC21-T01N-R14E
AMC 327673 ✓	FUTURE 25 MILL SITE	93-637266	SEC21-T01N-R14E
AMC 327674 ✓	FUTURE 26 MILL SITE	93-637267	SEC28-T01N-R14E
AMC 327675 ✓	FUTURE 27 MILL SITE	93-637268	SEC28-T01N-R14E
AMC 327676 ✓	FUTURE 28 MILL SITE	93-637269	SEC28-T01N-R14E
AMC 327677 ✓	FUTURE 29 MILL SITE	93-637270	SEC28-T01N-R14E
AMC 327678 ✓	FUTURE 30 MILL SITE	93-637271	SEC21-T01N-R14E
AMC 327679 ✓	FUTURE 31 MILL SITE	93-637272	SEC21-T01N-R14E
AMC 327680 ✓	FUTURE 32 MILL SITE	93-637273	SEC21-T01N-R14E
AMC 327681 ✓	FUTURE 33 MILL SITE	93-637274	SEC21-T01N-R14E
AMC 327682 ✓	FUTURE 34 MILL SITE	93-637275	SEC21-T01N-R14E
AMC 327683 ✓	FUTURE 35 MILL SITE	93-637276	SEC21-T01N-R14E
AMC 327684 ✓	FUTURE 36 MILL SITE	93-637277	SEC21-T01N-R14E
AMC 327685 ✓	FUTURE 37 MILL SITE	93-637278	SEC21-T01N-R14E
AMC 327686 ✓	FUTURE 38 MILL SITE	93-637279	SEC21-T01N-R14E
AMC 327687 ✓	FUTURE 39 MILL SITE	93-637280	SEC21-T01N-R14E
AMC 327688 ✓	FUTURE 40 MILL SITE	93-637281	SEC21-T01N-R14E
AMC 327689 ✓	FUTURE 41 MILL SITE	93-637282	SEC21-T01N-R14E
AMC 327690 ✓	FUTURE 42 MILL SITE	93-637283	SEC21-T01N-R14E
AMC 327691 ✓	FUTURE 43 MILL SITE	93-637284	SEC28-T01N-R14E
AMC 327692 ✓	FUTURE 44 MILL SITE	93-637285	SEC28-T01N-R14E

Date: 8/8/2007

Page: 11 of 15 12

# EXHIBIT A

RECEIVED  
B.L.M. AZ STATE OFFICE

County: Gila

State: AZ

BLM Serial #	Claim Name	Original Recording Recording # Page #	Amended Recording # Page #	Location
AMC 327693 ✓	FUTURE 45 MILL SITE	93-637286		SEC28-T01N-R14E
AMC 327694 ✓	FUTURE 46 MILL SITE	93-637287		SEC28-T01N-R14E
AMC 327695 ✓	FUTURE 47 MILL SITE	93-637288		SEC21-T01N-R14E
AMC 327696 ✓	FUTURE 48 MILL SITE	93-637289		SEC21-T01N-R14E
AMC 327697 ✓	FUTURE 49 MILL SITE	93-637290		SEC21-T01N-R14E
AMC 327698 ✓	FUTURE 50 MILL SITE	93-637291		SEC21-T01N-R14E
AMC 327699 ✓	FUTURE 51 MILL SITE	93-637292		SEC21-T01N-R14E
AMC 327700 ✓	FUTURE 52 MILL SITE	93-637293		SEC21-T01N-R14E
AMC 327701 ✓	FUTURE 53 MILL SITE	93-637294		SEC21-T01N-R14E
AMC 327702 ✓	FUTURE 54 MILL SITE	93-637295		SEC21-T01N-R14E
AMC 327703 ✓	FUTURE 55 MILL SITE	93-637296		SEC21-T01N-R14E
AMC 327704 ✓	FUTURE 56 MILL SITE	93-637297		SEC21-T01N-R14E
AMC 327705 ✓	FUTURE 57 MILL SITE	93-637298		SEC21-T01N-R14E
AMC 327706 ✓	FUTURE 58 MILL SITE	93-637299		SEC21-T01N-R14E
AMC 327707 ✓	FUTURE 59 MILL SITE	93-637300		SEC21-T01N-R14E
AMC 327708 ✓	FUTURE 60 MILL SITE	93-637301		SEC28-T01N-R14E
AMC 327709 ✓	FUTURE 61 MILL SITE	93-637302		SEC28-T01N-R14E
AMC 327710 ✓	FUTURE 62 MILL SITE	93-637303		SEC28-T01N-R14E
AMC 327711 ✓	FUTURE 63 MILL SITE	93-637304		SEC28-T01N-R14E
AMC 327712 ✓	FUTURE 64 MILL SITE	93-637305		SEC21-T01N-R14E
AMC 327713 ✓	FUTURE 65 MILL SITE	93-637306		SEC21-T01N-R14E
AMC 327714 ✓	FUTURE 66 MILL SITE	93-637307		SEC21-T01N-R14E
AMC 327715 ✓	FUTURE 67 MILL SITE	93-637308		SEC21-T01N-R14E
AMC 327716 ✓	FUTURE 68 MILL SITE	93-637309		SEC21-T01N-R14E
AMC 327717 ✓	FUTURE 69 MILL SITE	93-637310		SEC21-T01N-R14E
AMC 327718 ✓	FUTURE 70 MILL SITE	93-637311		SEC21-T01N-R14E
AMC 327719 ✓	FUTURE 71 MILL SITE	93-637312		SEC21-T01N-R14E
AMC 327720 ✓	FUTURE 72 MILL SITE	93-637313		SEC21-T01N-R14E
AMC 327721 ✓	FUTURE 73 MILL SITE	93-637314		SEC21-T01N-R14E
AMC 327722 ✓	FUTURE 74 MILL SITE	93-637315		SEC21-T01N-R14E
AMC 327723 ✓	FUTURE 75 MILL SITE	93-637316		SEC21-T01N-R14E
AMC 327724 ✓	FUTURE 76 MILL SITE	93-637317		SEC21-T01N-R14E
AMC 327725 ✓	FUTURE 77 MILL SITE	93-637318		SEC28-T01N-R14E
AMC 327726 ✓	FUTURE 78 MILL SITE	93-637319		SEC28-T01N-R14E
AMC 327727 ✓	FUTURE 79 MILL SITE	93-637320		SEC28-T01N-R14E
AMC 327728 ✓	FUTURE 80 MILL SITE	93-637321		SEC28-T01N-R14E
AMC 327729 ✓	FUTURE 81 MILL SITE	93-637322		SEC21-T01N-R14E
AMC 327730 ✓	FUTURE 82 MILL SITE	93-637323		SEC21-T01N-R14E
AMC 327731 ✓	FUTURE 83 MILL SITE	93-637324		SEC21-T01N-R14E
AMC 327732 ✓	FUTURE 84 MILL SITE	93-637325		SEC21-T01N-R14E
AMC 327733 ✓	FUTURE 85 MILL SITE	93-637326		SEC21-T01N-R14E
AMC 327734 ✓	FUTURE 86 MILL SITE	93-637327		SEC21-T01N-R14E

2007 AUG -9 A 10: 21  
PHOENIX, ARIZONA

Date: 8/8/2007

# EXHIBIT A

RECEIVED  
B.L.M. AZ STATE OFFICE

2007 AUG -9 A 10: 22

County: Gila

State: AZ

BLM Serial #	Claim Name	Original Recording		Amended Recording		Location
		Recording #	Page #	Recording #	Page #	
AMC 327735 ✓	FUTURE 87 MILL SITE	93-637328				PHOENIX, ARIZONA SEC21-T01N-R14E
AMC 327736 ✓	FUTURE 88 MILL SITE	93-637329				SEC21-T01N-R14E
AMC 327737 ✓	FUTURE 89 MILL SITE	93-637330				SEC21-T01N-R14E
AMC 327738 ✓	FUTURE 90 MILL SITE	93-637331				SEC21-T01N-R14E
AMC 327739 ✓	FUTURE 91 MILL SITE	93-637332				SEC21-T01N-R14E
AMC 327740 ✓	FUTURE 92 MILL SITE	93-637333				SEC21-T01N-R14E
AMC 327741 ✓	FUTURE 93 MILL SITE	93-637334				SEC21-T01N-R14E
AMC 327742 ✓	FUTURE 94 MILL SITE	93-637335				SEC28-T01N-R14E
AMC 327743 ✓	FUTURE 95 MILL SITE	93-637336				SEC28-T01N-R14E
AMC 327744 ✓	FUTURE 96 MILL SITE	93-637337				SEC28-T01N-R14E
AMC 327745 ✓	FUTURE 97 MILL SITE	93-637338				SEC28-T01N-R14E
AMC 327746 ✓	FUTURE 98 MILL SITE	93-637339				SEC21-T01N-R14E
AMC 327747 ✓	FUTURE 99 MILL SITE	93-637340				SEC21-T01N-R14E
AMC 327748 ✓	FUTURE 100 MILL SITE	93-637341				SEC21-T01N-R14E
AMC 327749 ✓	FUTURE 101 MILL SITE	93-637342				SEC21-T01N-R14E
AMC 327750 ✓	FUTURE 102 MILL SITE	93-637343				SEC21-T01N-R14E
AMC 327751 ✓	FUTURE 103 MILL SITE	93-637344				SEC21-T01N-R14E
AMC 327752 ✓	FUTURE 104 MILL SITE	93-637345				SEC21-T01N-R14E
AMC 327753 ✓	FUTURE 105 MILL SITE	93-637346				SEC21-T01N-R14E
AMC 327755 ✓	FUTURE 107 MILL SITE	93-637348				SEC21-T01N-R14E
AMC 327756 ✓	FUTURE 108 MILL SITE	93-637349				SEC21-T01N-R14E
AMC 327757 ✓	FUTURE 109 MILL SITE	93-637350				SEC21-T01N-R14E
AMC 327758 ✓	FUTURE 110 MILL SITE	93-637351				SEC21-T01N-R14E
AMC 327759 ✓	FUTURE 111 MILL SITE	93-637352				SEC28-T01N-R14E
AMC 327760 ✓	FUTURE 112 MILL SITE	93-637353				SEC28-T01N-R14E
AMC 327761 ✓	FUTURE 113 MILL SITE	93-637354				SEC28-T01N-R14E
AMC 327762 ✓	FUTURE 114 MILL SITE	93-637355				SEC28-T01N-R14E
AMC 327763 ✓	FUTURE 115 MILL SITE	93-637356				SEC22-T01N-R14E
AMC 327764 ✓	FUTURE 116 MILL SITE	93-637357				SEC22-T01N-R14E
AMC 327765 ✓	FUTURE 117 MILL SITE	93-637358				SEC22-T01N-R14E
AMC 327766 ✓	FUTURE 118 MILL SITE	93-637359				SEC22-T01N-R14E
AMC 327767 ✓	FUTURE 119 MILL SITE	93-637360				SEC22-T01N-R14E
AMC 327768 ✓	FUTURE 120 MILL SITE	93-637361				SEC22-T01N-R14E
AMC 327769 ✓	FUTURE 121 MILL SITE	93-637362				SEC22-T01N-R14E
AMC 327770 ✓	FUTURE 122 MILL SITE	93-637363				SEC22-T01N-R14E
AMC 327771 ✓	FUTURE 123 MILL SITE	93-637364				SEC22-T01N-R14E
AMC 327772 ✓	FUTURE 124 MILL SITE	93-637365				SEC22-T01N-R14E
AMC 327773 ✓	FUTURE 125 MILL SITE	93-637366				SEC22-T01N-R14E
AMC 327774 ✓	FUTURE 126 MILL SITE	93-637367				SEC22-T01N-R14E
AMC 327775 ✓	FUTURE 127 MILL SITE	93-637368				SEC22-T01N-R14E
AMC 327776 ✓	FUTURE 128 MILL SITE	93-637369				SEC27-T01N-R14E
AMC 327777 ✓	FUTURE 129 MILL SITE	93-637370				SEC27-T01N-R14E

Date: 8/8/2007

Page: 13 of 15 42

**EXHIBIT A**

RECEIVED  
B.L.M. AZ STATE OFFICE

2007 AUG -9 A 10: 22

County: Gila

State: AZ

BLM Serial #

Claim Name

Original Recording

Amended Recording

Recording # Page #

Recording # Page # Location

PHOENIX ARIZONA

BLM Serial #	Claim Name	Original Recording Recording # Page #	Amended Recording Recording # Page # Location
AMC 327778 ✓	FUTURE 130 MILL SITE	93-637371	SEC27-T01N-R14E
AMC 327779 ✓	FUTURE 131 MILL SITE	93-637372	SEC22-T01N-R14E
AMC 327780 ✓	FUTURE 132 MILL SITE	93-637373	SEC22-T01N-R14E
AMC 327781 ✓	FUTURE 133 MILL SITE	93-637374	SEC22-T01N-R14E
AMC 327782 ✓	FUTURE 134 MILL SITE	93-637375	SEC22-T01N-R14E
AMC 327783 ✓	FUTURE 135 MILL SITE	93-637376	SEC22-T01N-R14E
AMC 327784 ✓	FUTURE 136 MILL SITE	93-637377	SEC22-T01N-R14E
AMC 327785 ✓	FUTURE 137 MILL SITE	93-637378	SEC22-T01N-R14E
AMC 327786 ✓	FUTURE 138 MILL SITE	93-637379	SEC22-T01N-R14E
AMC 327787 ✓	FUTURE 139 MILL SITE	93-637380	SEC22-T01N-R14E
AMC 327788 ✓	FUTURE 140 MILL SITE	93-637381	SEC22-T01N-R14E
AMC 327789 ✓	FUTURE 141 MILL SITE	93-637382	SEC22-T01N-R14E
AMC 327790 ✓	FUTURE 142 MILL SITE	93-637383	SEC22-T01N-R14E
AMC 327791 ✓	FUTURE 143 MILL SITE	93-637384	SEC22-T01N-R14E
AMC 327792 ✓	FUTURE 144 MILL SITE	93-637385	SEC22-T01N-R14E
AMC 327793 ✓	FUTURE 145 MILL SITE	93-637386	SEC27-T01N-R14E
AMC 327794 ✓	FUTURE 146 MILL SITE	93-637387	SEC27-T01N-R14E
AMC 327795 ✓	FUTURE 147 MILL SITE	93-637388	SEC27-T01N-R14E
AMC 327796 ✓	FUTURE 148 MILL SITE	93-637389	SEC27-T01N-R14E
AMC 327797 ✓	FUTURE 149 MILL SITE	93-637390	SEC22-T01N-R14E
AMC 327798 ✓	FUTURE 150 MILL SITE	93-637391	SEC22-T01N-R14E
AMC 327799 ✓	FUTURE 151 MILL SITE	93-637392	SEC22-T01N-R14E
AMC 327800 ✓	FUTURE 152 MILL SITE	93-637393	SEC22-T01N-R14E
AMC 327801 ✓	FUTURE 153 MILL SITE	93-637394	SEC22-T01N-R14E
AMC 327802 ✓	FUTURE 154 MILL SITE	93-637395	SEC22-T01N-R14E
AMC 327803 ✓	FUTURE 155 MILL SITE	93-637396	SEC22-T01N-R14E
AMC 327804 ✓	FUTURE 156 MILL SITE	93-637397	SEC22-T01N-R14E
AMC 327805 ✓	FUTURE 157 MILL SITE	93-637398	SEC22-T01N-R14E
AMC 327810 ✓	FUTURE 162 MILL SITE	93-637403	SEC27-T01N-R14E
AMC 327811 ✓	FUTURE 163 MILL SITE	93-637404	SEC27-T01N-R14E
AMC 327812 ✓	FUTURE 164 MILL SITE	93-637405	SEC27-T01N-R14E
AMC 327813 ✓	FUTURE 165 MILL SITE	93-637406	SEC27-T01N-R14E
AMC 327814 ✓	FUTURE 166 MILL SITE	93-637407	SEC22-T01N-R14E
AMC 327815 ✓	FUTURE 167 MILL SITE	93-637408	SEC22-T01N-R14E
AMC 327816 ✓	FUTURE 168 MILL SITE	93-637409	SEC22-T01N-R14E
AMC 327817 ✓	FUTURE 169 MILL SITE	93-637410	SEC22-T01N-R14E
AMC 327818 ✓	FUTURE 170 MILL SITE	93-637411	SEC22-T01N-R14E
AMC 327819 ✓	FUTURE 171 MILL SITE	93-637412	SEC22-T01N-R14E
AMC 327820 ✓	FUTURE 172 MILL SITE	93-637413	SEC22-T01N-R14E
AMC 327821 ✓	FUTURE 173 MILL SITE	93-637414	SEC22-T01N-R14E
AMC 327822 ✓	FUTURE 174 MILL SITE	93-637415	SEC22-T01N-R14E
AMC 327827 ✓	FUTURE 179 MILL SITE	93-637420	SEC27-T01N-R14E

Date: 8/8/2007

# EXHIBIT A

RECEIVED  
B.L.M. AZ STATE OFFICE

2007 AUG -9 A 10: 22

County: Gila

State: AZ

BLM Serial #

Claim Name

Original Recording

Amended Recording

Recording # Page #

Recording # Page #

Location  
PACIFIC ARIZONA

BLM Serial #	Claim Name	Original Recording #	Original Page #	Amended Recording #	Amended Page #	Location
AMC 327828 ✓	FUTURE 180 MILL SITE	93-637421				SEC27-T01N-R14E
AMC 327829 ✓	FUTURE 181 MILL SITE	93-637422				SEC27-T01N-R14E
AMC 327830 ✓	FUTURE 182 MILL SITE	93-637423				SEC27-T01N-R14E
AMC 327831 ✓	FUTURE 183 MILL SITE	93-637424				SEC22-T01N-R14E
AMC 327832 ✓	FUTURE 184 MILL SITE	93-637425				SEC22-T01N-R14E
AMC 327833 ✓	FUTURE 185 MILL SITE	93-637426				SEC22-T01N-R14E
AMC 327834 ✓	FUTURE 186 MILL SITE	93-637427				SEC22-T01N-R14E
AMC 327835 ✓	FUTURE 187 MILL SITE	93-637428				SEC22-T01N-R14E
AMC 327836 ✓	FUTURE 188 MILL SITE	93-637429				SEC22-T01N-R14E
AMC 327837 ✓	FUTURE 189 MILL SITE	93-637430				SEC22-T01N-R14E
AMC 327838 ✓	FUTURE 190 MILL SITE	93-637431				SEC22-T01N-R14E
AMC 327839 ✓	FUTURE 191 MILL SITE	93-637432				SEC22-T01N-R14E
AMC 327840 ✓	FUTURE 192 MILL SITE	93-637433				SEC22-T01N-R14E
AMC 327841 ✓	FUTURE 193 MILL SITE	93-637434				SEC22-T01N-R14E
AMC 327843 ✓	FUTURE 195 MILL SITE	93-637436				SEC22-T01N-R14E
AMC 327844 ✓	FUTURE 196 MILL SITE	93-637437				SEC27-T01N-R14E
AMC 327845 ✓	FUTURE 197 MILL SITE	93-637438				SEC27-T01N-R14E
AMC 327846 ✓	FUTURE 198 MILL SITE	93-637439				SEC27-T01N-R14E
AMC 327847 ✓	FUTURE 199 MILL SITE	93-637440				SEC27-T01N-R14E
AMC 327848 ✓	FUTURE 200 MILL SITE	93-637441				SEC28-T01N-R14E
AMC 327849 ✓	FUTURE 201 MILL SITE	93-637442				SEC28-T01N-R14E
AMC 327850 ✓	FUTURE 202 MILL SITE	93-637443				SEC27-T01N-R14E
AMC 327851 ✓	FUTURE 203 MILL SITE	93-637444				SEC27-T01N-R14E
AMC 327852 ✓	FUTURE 204 MILL SITE	93-637445				SEC27-T01N-R14E
AMC 327854 ✓	FUTURE 206 MILL SITE	93-637447				SEC27-T01N-R14E
AMC 327855 ✓	FUTURE 207 MILL SITE	93-637448				SEC27-T01N-R14E
AMC 330826 ✓	CMC-OX 015	94-647102				SEC02-T01S-R14E
AMC 330834 ✓	CMC-OX 023	94-647110				SEC02-T01S-R14E
333428 AMC 333430 ✓	QUARTZ SITE 102	95-660238				SEC21-T01N-R14E
AMC 333431 ✓	QUARTZ SITE 103	95-660239				SEC21-T01N-R14E
AMC 333432 ✓	QUARTZ SITE 104	95-660240				SEC21-T01N-R14E
AMC 333433 ✓	QUARTZ SITE 105	95-660241				SEC21-T01N-R14E
AMC 333434 ✓	QUARTZ SITE 106	95-660242				SEC21-T01N-R14E
AMC 333435 ✓	QUARTZ SITE 107	95-660243				SEC21-T01N-R14E
AMC 333436 ✓	QUARTZ SITE 108	95-660244				SEC20-T01N-R14E
AMC 333437 ✓	QUARTZ SITE 109	95-660245				SEC20-T01N-R14E
AMC 333438 ✓	QUARTZ SITE 121	95-660256				SEC16-T01N-R14E
AMC 333443 ✓	QUARTZ SITE 126	95-660261				SEC16-T01N-R14E
AMC 333444 ✓	QUARTZ SITE 127	95-660262				SEC16-T01N-R14E

Total # Of Claims: 627

Date: 8/8/2007

Page: 15 of 15 39

**United States Department of the Interior**  
**Bureau of Land Management**  
 BUSINESS & SUPPORT SVCS DIV  
 ONE N CENTRAL AVE SUITE 800  
 PHOENIX, AZ 85004 -4427  
 Phone: (602) 417-9200

Receipt

No: 1539795

<b>Transaction #:</b> 1591113	
<b>Date of Transaction:</b> 08/09/2007	
<b>CUSTOMER:</b>	PHELPS DODGE CORP ONE N CENTRAL AVE 17TH FLOOR PHOENIX, AZ 85004

LINE #	QTY	DESCRIPTION	REMARKS	UNIT PRICE	TOTAL
1	1.00	LOCATABLE MINERALS / MINING CLAIMS-NOT NEW-UNADJUD, ONE AUTH NO. ONLY / MINING CLAIM MONEY RECEIVED (455) CASES: AMC35795/\$78375.00	MAINT 2008 (627)	- n/a -	78375.00
<b>TOTAL:</b>					<b>\$78,375.00</b>

PAYMENT INFORMATION			
1	<b>AMOUNT:</b>	\$78,375.00	<b>POSTMARKED:</b> N/A
	<b>TYPE:</b>	CHECK	<b>RECEIVED:</b> 08/09/2007
	<b>CHECK NO:</b>	579654	
	<b>NAME:</b>	PHELPS DODGE CORP ONE N CENTRAL AVE 17TH FLOOR PHOENIX AZ 85004	

<b>REMARKS</b>

This receipt was generated by the automated BLM Collections and Billing System and is a paper representation of a portion of the official electronic record contained therein.



August 7, 2006

After recording, return to:  
Phelps Dodge Exploration Corporation  
Attn: D. Stillwell  
1 North Central Avenue  
Phoenix, AZ 85004

RECEIVED  
BLM. AZ STATE OFFICE  
2006 AUG -7 P 2:51  
PHOENIX, ARIZONA

Bureau of Land Management  
Department of the Interior  
222 N. Central Avenue  
Phoenix, AZ 85004

AMC 333428  
AMC 330826  
AMC 327648  
AMC 312258  
AMC 308180  
AMC 299053  
2006  
AMC 309608  
AMC 303011

NOTICE OF INTENT TO HOLD MINING CLAIMS AND PAYMENT OF BLM  
MAINTENANCE FEE

Re: Payment of Annual Claim Maintenance Fee

AMC 35792  
AMC 39092  
AMC 48023  
AMC 49212  
AMC 50970  
AMC 52072  
AMC 97784  
AMC 131760  
AMC 265777  
AMC 293003

Dear Sir or Madam:


This will serve as notice that Phelps Dodge Miami, Inc., formerly known as Cyprus Miami Mining Corporation, whose address for purposes of this filing is Land and Water Department, One North Central Ave., 17<sup>th</sup> Floor, Phoenix, Arizona 85004, intends to hold the mining claims and/or mill sites described on Exhibit A attached hereto for the assessment year ending at 12 o'clock, noon, on September 1, 2007 by payment of the annual maintenance fee of \$125 per claim or site. Payment of such amount is made herewith for such assessment year for each of the claims and sites, the name, and BLM serial number with the book and page or index number of recording of the location notice in the official records of Gila County, Arizona, of which, is set forth on Exhibit A attached hereto and by this reference incorporated herein.

Donald A. Stillwell

Donald A. Stillwell for  
Phelps Dodge Miami, Inc.

State of Arizona )  
) ss.  
County of Maricopa )

The foregoing instrument was acknowledged before me on Aug. 7, 2006, by Donald A. Stillwell, on behalf of Phelps Dodge Miami, Inc.  
(Seal)



Leslie Nielsen

Notary Public  
My commission expires: 9-30-08

ENTERED IN COMPUTER  
RE 8/10/06

# EXHIBIT A

County: Gila

State: AZ

BLM Serial #	Claim Name	Original Recording		Amended Recording		Sec	Twp	Range
		Recording #	Page #	Recording #	Page #			
AMC 035795 ✓	QUARTZ SITE NO. 4 (A)	466	188			21	01N	14E
AMC 035796	QUARTZ SITE NO. 5 (A)	466	187			21	01N	14E
AMC 035797	QUARTZ SITE NO. 6 (A)	466	186			21	01N	14E
AMC 035798	QUARTZ SITE NO. 7 (A)	466	185			21	01N	14E
AMC 035799	QUARTZ SITE NO. 8 (A)	466	184			21	01N	14E
AMC 035802	QUARTZ SITE NO. 11(A)	466	181			21	01N	14E
AMC 035803	QUARTZ SITE NO. 12(A)	466	180			21	01N	14E
AMC 035804	QUARTZ SITE NO. 13(A)	466	179			21	01N	14E
AMC 035805	QUARTZ SITE NO. 14(A)	466	178			21	01N	14E
AMC 035817 ✓	QUARTZ SITE #25 (A)	466	220			21	01N	14E
AMC 035818	QUARTZ SITE #26 (A)	466	221			21	01N	14E
AMC 035819	QUARTZ SITE #27 (A)	466	166			21	01N	14E
AMC 035822	HARDROCK NO. 1 (A)	466	200			21	01N	14E
AMC 035823	HARDROCK NO. 2 (A)	466	193			21	01N	14E
AMC 035826	MOONLIGHT (A)	466	196			21	01N	14E
AMC 035827	BLACK OAK (A)	466	199			21	01N	14E
AMC 035828	BLACK OAK NO. 2 (A)	466	198			21	01N	14E
AMC 035829	BLACK OAK NO. 3 (A)	466	197			22	01N	14E
AMC 035837	PINTO COPPER FRACTION (A)	466	204			28	01N	14E
AMC 035838 ✓	PINTO COPPER NO. 1 (A)	466	210			27	01N	14E
AMC 035839	PINTO COPPER NO. 2 (A)	466	211			27	01N	14E
AMC 035840	PINTO COPPER NO. 3 (A)	466	212			27	01N	14E
AMC 035841	PINTO COPPER NO. 4 (A)	466	213			27	01N	14E
AMC 035842	PINTO COPPER NO. 5 (A)	466	214			27	01N	14E
AMC 035843	PINTO COPPER NO. 6 (A)	466	219			28	01N	14E
AMC 035844	PINTO COPPER NO. 7 (A)	466	222			28	01N	14E
AMC 035845	PINTO COPPER NO. 8 (A)	466	223			28	01N	14E
AMC 035846	PINTO COPPER NO. 9 (A)	466	205			28	01N	14E
AMC 035847	PINTO COPPER NO. 10 (A)	466	206			28	01N	14E
AMC 035848 ✓	PINTO COPPER NO. 11 (A)	466	207			28	01N	14E
AMC 035849	PINTO COPPER NO. 12 (A)	466	208			28	01N	14E
AMC 035850	PINTO COPPER NO. 13 (A)	466	209			28	01N	14E
AMC 039092	KAY 1	262	305	471	40	15	01N	14E
AMC 039093	KAY 2	262	306	471	41	15	01N	14E
AMC 039094	KAY 3	262	307	471	42	15	01N	14E
AMC 039095	KAY 4	262	308	471	43	15	01N	14E
AMC 039096	KAY 5	262	309	471	44	15	01N	14E
AMC 039097	KAY 6	262	310	471	45	15	01N	14E
AMC 039098	KAY 7	262	311	471	46	15	01N	14E
AMC 039099 ✓	KAY 8	262	312	471	47	15	01N	14E
AMC 039100	KAY 9	262	313	471	48	15	01N	14E
AMC 039101	KAY 10	262	314	471	49	15	01N	14E

PHOENIX, ARIZONA

2006 AUG 7 P 2:54

RECEIVED  
DEPT. OF  
LAND &  
SUNSHINE

Date: 8/4/2006

EXHIBIT A

Page: 1 of 15

RE 8/10/06

42/5

# EXHIBIT A

County: Gila

State: AZ

BLM Serial #	Claim Name	Original Recording		Amended Recording		Sec	Twp	Range
		Recording #	Page #	Recording #	Page #			
AMC 039102	KAY 11	262	315	471	50	15	01N	14E
AMC 039103	KAY 12	262	316	471	51	15	01N	14E
AMC 039104	KAY 13	262	317	471	52	15	01N	14E
AMC 039105	KAY 14	262	318	471	53	15	01N	14E
AMC 039106	KAY 15	262	319	471	54	15	01N	14E
AMC 039107	KAY 16	262	320	471	55	15	01N	14E
AMC 039108	KAY 17	262	321	471	56	22	01N	14E
AMC 039109	KAY 18	262	322	471	57	21	01N	14E
AMC 039110	KAY 19	262	323	471	58	22	01N	14E
AMC 039111	KAY 20	262	324	471	59	21	01N	14E
AMC 039112	KAY 21	262	325	471	60	22	01N	14E
AMC 039113	KAY 22	262	326	471	61	21	01N	14E
AMC 039114	KAY 23	262	327	471	62	22	01N	14E
AMC 039137	KAY 50	262	352	471	85	14	01N	14E
AMC 039138	KAY 51	262	353	471	86	14	01N	14E
AMC 039144	KAY 57	262	359	471	92	10	01E	14E
AMC 039145	KAY 58	262	360	471	93	09	01E	14E
AMC 039162	KAY 81	264	328	471	110	15	01E	14E
AMC 039163	KAY 82	264	329	471	111	15	01E	14E
AMC 039165	KAY 85	262	373	471	113	22	01E	14E
AMC 039166	KAY 86	262	374	471	114	22	01N	14E
AMC 039167	KAY 87	262	375	471	115	15	01N	14E
AMC 039168	KAY 88	262	376	471	116	22	01N	14E
AMC 039169	KAY 89	262	377	471	117	15	01N	14E
AMC 039170	KAY 90	262	378	471	118	15	01N	14E
AMC 039171	KAY 91	262	379	471	119	15	01N	14E
AMC 039172	KAY 92	262	380	471	120	15	01N	14E
AMC 039173	KAY 93	262	381	471	121	15	01N	14E
AMC 039174	KAY 94	262	382	471	122	15	01N	14E
AMC 039175	KAY 95	262	383	471	123	15	01N	14E
AMC 039176	KAY 96	262	384	471	124	15	01N	14E
AMC 039177	KAY 97	262	385	471	125	15	01N	14E
AMC 039178	KAY 98	262	386	471	126	15	01N	14E
AMC 039179	KAY 99	262	387	471	127	15	01N	14E
AMC 039180	KAY 100	262	388	471	128	15	01N	14E
AMC 039181	KAY 101	262	389	471	129	15	01N	14E
AMC 039182	KAY 102	262	390	471	130	15	01N	14E
AMC 039183	KAY 103	262	391	471	131	15	01N	14E
AMC 039184	KAY 104	262	392	471	132	15	01N	14E
AMC 039185	KAY 108	262	396	471	133	09	01N	14E
AMC 039186	KAY 109	270	267	471	134	22	01N	14E
AMC 039187	KAY 110	270	268	471	135	21	01N	14E

PHOENIX, ARIZONA  
 2006 AUG - 7 P 2: 51  
 RECEIVED  
 BLM AZ STATE OFFICE

Date: 8/4/2006

RE 8/10/06

Page: 2 of 15

42/5

# EXHIBIT A

County: Gila

State: AZ

BLM Serial #	Claim Name	Original Recording		Amended Recording		Sec	Twp	Range
		Recording #	Page #	Recording #	Page #			
AMC 039188 ✓	KAY 111	270	269	471	136	22	01N	14E
AMC 039189	KAY 112	270	270	471	137	21	01N	14E
AMC 039190	KAY 113	270	271	471	138	22	01N	14E
AMC 039191	KAY 114	270	272	471	139	22	01N	14E
AMC 048124	DESERTER	20	16	24	239	22	01N	14E
AMC 048125	CHIEF #3	25	79	24	240	22	01N	14E
AMC 048126	CHIEF #4	25	80	24	241	22	01N	14E
AMC 048127	CHIEF #5	25	81	24	242	22	01N	14E
AMC 048128	CHIEF #6	25	82	24	243	22	01N	14E
AMC 048129	RESCUE MILL	270	576			16	01N	15E
AMC 049306	IL 75	216	443			35	01N	14E
AMC 049308	IL 77	216	445			35	01N	14E
AMC 049312	IL 81	216	449			35	01N	14E
AMC 049313	IL 82	216	450			35	01N	14E
AMC 049314	IL 88	216	516			03	01S	14E
AMC 049316	IL 90	216	518			03	01S	14E
AMC 049318	IL 92	216	520			03	01S	14E
AMC 049319	IL 93	216	521			03	01S	14E
AMC 049320	IL 94	216	522			03	01S	14E
AMC 049329	IL 103	216	531			03	01S	14E
AMC 049332	IL 108	216	536			03	01S	14E
AMC 049333	IL 109	216	537			03	01S	14E
AMC 049334	IL 110	216	538			03	01S	14E
AMC 049335	IL 111	216	539			03	01S	14E
AMC 049336	IL 112	216	540			03	01S	14E
AMC 049337	IL 113	216	541			03	01S	14E
AMC 049338	IL 114	216	542			03	01S	14E
AMC 049339	IL 115	216	543			03	01S	14E
AMC 049340	IL 116	216	544			03	01S	14E
AMC 049341 ✓	IL 117	216	545			03	01S	14E
AMC 049342	IL 118	216	546			03	01S	14E
AMC 049343	IL 119	216	547			03	01S	14E
AMC 049344	IL 120	216	550			33	01N	14E
AMC 049345	IL 121	216	551	305	422	33	01N	14E
AMC 049346	IL 122	216	552			33	01N	14E
AMC 049347	IL 123	216	553	305	421	33	01N	14E
AMC 049348	IL 124	216	554			33	01N	14E
AMC 049349	IL 125	216	555			33	01N	14E
AMC 049350	IL 126	216	556			33	01N	14E
AMC 049351 ✓	IL 127	216	557			33	01N	14E
AMC 049352	IL 128	216	558			33	01N	14E
AMC 049353	IL 129	216	559			33	01N	14E

RECEIVED  
 U.S. DEPARTMENT OF THE INTERIOR  
 BUREAU OF LAND MANAGEMENT  
 PHOENIX, ARIZONA  
 2006 AUG - 7 P 2: 51

Date: 8/4/2006

RE 8/10/06

Page: 3 of 15

42/S

# EXHIBIT A

County: Gila

State: AZ

BLM Serial #	Claim Name	Original Recording		Amended Recording		Sec	Twp	Range
		Recording #	Page #	Recording #	Page #			
AMC 049354	IL 130	216	560			33	01N	14E
AMC 049355	IL 131	216	561			33	01N	14E
AMC 049356	IL 132	216	562			33	01N	14E
AMC 049357	IL 133	216	563			33	01N	14E
AMC 049358	IL 134	216	564			33	01N	14E
AMC 049359	IL 135	216	565			33	01N	14E
AMC 049360	IL 136	216	566			33	01N	14E
AMC 049361	IL 137	216	567			33	01N	14E
AMC 049362	IL 138	216	568			33	01N	14E
AMC 049363	IL 139	216	569			33	01N	14E
AMC 049364	IL 143	216	573	305	420	33	01N	14E
AMC 049365	IL 144	216	574	305	419	33	01N	14E
AMC 049366	IL 145	216	575	305	418	33	01N	14E
AMC 049367	IL 146	216	576			33	01N	14E
AMC 049368	IL 147	216	577			33	01N	14E
AMC 049373	IL 152	216	581			33	01N	14E
AMC 049375	IL 154	216	583			33	01N	14E
AMC 049376	IL 155	216	584			33	01N	14E
AMC 049377	IL 156	216	585			33	01N	14E
AMC 049378	IL 157	216	586			33	01N	14E
AMC 049379	IL 158	216	587			33	01N	14E
AMC 049380	IL 159	216	588			33	01N	14E
AMC 049381	IL 160	216	589			33	01N	14E
AMC 049382	IL 161	216	590			33	01N	14E
AMC 049383	IL 162	216	591			33	01N	14E
AMC 049385	IL 168	216	597	305	417	33	01N	14E
AMC 049409	IL 200	216	548			03	01S	14E
AMC 049410	IL 201	216	549			04	01S	14E
AMC 049411	IL 202	230	605			04	01S	14E
AMC 049412	IL 203	230	606			04	01S	14E
AMC 049413	IL 204	230	607			04	01S	14E
AMC 049414	IL 205	230	608			03	01S	14E
AMC 049415	IL 206	230	609			04	01S	14E
AMC 049416	IL 207	230	610			04	01S	14E
AMC 049417	IL 208	230	611			04	01S	14E
AMC 049418	IL 209	230	612			04	01S	14E
AMC 049419	IL 210	230	613			33	01N	14E
AMC 049420	IL 211	230	614			33	01N	14E
AMC 049421	IL 212	230	615			33	01N	14E
AMC 049422	IL 213	230	616			33	01N	14E
AMC 049423	IL 214	230	617			33	01N	14E
AMC 049424	IL 215	230	618			33	01N	14E

RECEIVED  
 BLM-AZ STATE OFFICE  
 PHOENIX, ARIZONA  
 2006 AUG -7 P 2:51

Date: 8/4/2006

This document contains information that is exempt from public release under the provisions of the Arizona Freedom of Information Act.

RE 8/10/06

42/52

# EXHIBIT A

County: Gila

State: AZ

BLM Serial #	Claim Name	Original Recording		Amended Recording		Sec	Twp	Range
		Recording #	Page #	Recording #	Page #			
AMC 049425	IL 216	230	619			33	01N	14E
AMC 049426	IL 217	230	620			33	01N	14E
AMC 049427	IL 218	230	621			04	01S	14E
AMC 049428	IL 219	230	622			04	01S	14E
AMC 049429	IL 304	299	216			03	01S	14E
AMC 049430	IL 305	299	217			03	01S	14E
AMC 049431	IL 306	299	218			03	01S	14E
AMC 049432	IL 307	299	219			03	01S	14E
AMC 049433	IL 308	299	220			03	01S	14E
AMC 049434	IL 309	299	221			03	01S	14E
AMC 049436	IL 311	305	415			33	01S	14E
AMC 049437	IL 312	305	416			33	01S	14E
AMC 049438	IL 313	308	973			03	01S	14E
AMC 049453	RIDGE 15	344	656			36	01N	14E
AMC 049476	RALSTON 15	337	61			13	01N	14E
AMC 049477	RALSTON 16	337	63			13	01N	14E
AMC 049478	RALSTON 17	337	65			13	01N	14E
AMC 049486	RALSTON 25	337	81			13	01N	14E
AMC 049487	RALSTON 26	337	83			13	01N	14E
AMC 049488	RALSTON 27	337	85			13	01N	14E
AMC 049489	RALSTON 28	337	87			13	01N	14E
AMC 049490	RALSTON 29	337	89			13	01N	14E
AMC 049491	RALSTON 30	337	91			13	01N	14E
AMC 049492	RALSTON 31	337	845			13	01N	14E
AMC 049498	RALSTON 37	337	857			13	01N	14E
AMC 049499	RALSTON 38	337	859			13	01N	14E
AMC 049500	RALSTON 39	337	861			13	01N	14E
AMC 049501	RALSTON 40	337	863			13	01N	14E
AMC 049502	RALSTON 41	337	865			13	01N	14E
AMC 049503	RALSTON 42	337	867			13	01N	14E
AMC 049504	RALSTON 43	337	869			13	01N	14E
AMC 049511	RALSTON 50	337	883			13	01N	14E
AMC 049512	RALSTON 51	337	885			13	01N	14E
AMC 049513	RALSTON 52	337	887			13	01N	14E
AMC 049524	RALSTON 63	337	909			13	01N	14E
AMC 049525	RALSTON 64	337	911			14	01N	14E
AMC 049526	RALSTON 65	337	913			14	01N	14E
AMC 049527	RALSTON 66	337	915			14	01N	14E
AMC 049535	RALSTON 74	337	931			14	01N	14E
AMC 049536	RALSTON 75	337	933			14	01N	14E
AMC 049537	RALSTON 76	337	935			14	01N	14E
AMC 049538	RALSTON 77	337	937			14	01N	14E

RECEIVED  
 BLM STATE OFFICE  
 PHOENIX, ARIZONA  
 2006 AUG -7 P 2:51

Date: 8/4/2006

Page: 5 of 15

RE 8/10/06

42/SC

# EXHIBIT A

County: Gila

State: AZ

BLM Serial #	Claim Name	Original Recording		Amended Recording		Sec	Twp	Range
		Recording #	Page #	Recording #	Page #			
AMC 049539	RALSTON 78	337	939			14	01N	14E
AMC 049542	RALSTON 81	337	945			14	01N	14E
AMC 049543	RALSTON 82	337	947			14	01N	14E
AMC 049544	RALSTON 83	337	949			14	01N	14E
AMC 049577	WEBSTER 1	320	548			13	01N	14E
AMC 049578	WEBSTER 2	320	550			13	01N	14E
AMC 049579	WEBSTER 3	320	552			13	01N	14E
AMC 049580	WEBSTER 4	320	554			13	01N	14E
AMC 049581	WEBSTER 5	320	556			13	01N	14E
AMC 049582	WEBSTER 6	320	558			13	01N	14E
AMC 049583	WEBSTER 7	320	560			13	01N	14E
AMC 049584	WEBSTER 8	320	562			13	01N	14E
AMC 049585	WEBSTER 9	320	564			13	01N	14E
AMC 049586	WEBSTER 10	320	566			13	01N	14E
AMC 049587	WEBSTER 11	320	568			13	01N	14E
AMC 049588	WEBSTER 12	320	570			13	01N	14E
AMC 049589	WEBSTER 13	320	572			13	01N	14E
AMC 049590	WEBSTER 14	320	574			13	01N	14E
AMC 049591	WEBSTER 15	320	576			13	01N	14E
AMC 049592	WEBSTER 16	320	578			13	01N	14E
AMC 049593	WEBSTER 17	320	580			13	01N	14E
AMC 049594	WEBSTER 18	320	582			13	01N	14E
AMC 049595	WEBSTER 19	320	584			13	01N	14E
AMC 049596	WEBSTER 20	320	586			13	01N	14E
AMC 049597	WEBSTER 21	320	588			13	01N	14E
AMC 049598	WEBSTER 22	320	590			13	01N	14E
AMC 049599	WEBSTER 23	320	592			13	01N	14E
AMC 049600	WEBSTER 24	320	594			13	01N	14E
AMC 049601	WEBSTER 25	320	596			13	01N	14E
AMC 049602	WEBSTER 26	320	598			13	01N	14E
AMC 049603	WEBSTER 27	320	600			13	01N	14E
AMC 049604	WEBSTER 28	320	602			13	01N	14E
AMC 049605	WEBSTER 29	320	604			13	01N	14E
AMC 049606	WEBSTER 30	320	606			13	01N	14E
AMC 049607	WEBSTER 31	320	608			13	01N	14E
AMC 049608	WEBSTER 32	320	610			13	01N	14E
AMC 049609	WEBSTER 33	320	612			13	01N	14E
AMC 049610	WEBSTER 34	320	614			13	01N	14E
AMC 049611	WEBSTER 35	320	616			13	01N	14E
AMC 049612	WEBSTER 36	320	618			13	01N	14E
AMC 049613	WEBSTER 37	320	620			13	01N	14E
AMC 049614	WEBSTER 38	320	622			13	01N	14E

RECEIVED  
 STATE OFFICE  
 PHOENIX, ARIZONA  
 2006 AUG -7 P 2:52

Date: 8/4/2006

RE 8/10/06

Page: 6 of 15

42/5

# EXHIBIT A

County: Gila

State: AZ

BLM Serial #	Claim Name	Original Recording		Amended Recording		Sec	Twp	Range
		Recording #	Page #	Recording #	Page #			
AMC 049615 ✓	WEBSTER 39	320	624			13	01N	14E
AMC 049616	WEBSTER 40	320	626			13	01N	14E
AMC 049617	WEBSTER 41	320	628			13	01N	14E
AMC 049618	WEBSTER 42	320	630			13	01N	14E
AMC 049619	WEBSTER 43	320	632			13	01N	14E
AMC 049620	WEBSTER 44	320	634			13	01N	14E
AMC 049621	WEBSTER 45	320	636			13	01N	14E
AMC 049622	WEBSTER 46	320	638			13	01N	14E
AMC 049623	WEBSTER 47	323	813			13	01N	14E
AMC 049624 ✓	WEBSTER 48	323	814			13	01N	14E
AMC 051319	JOAN MILL SITE 25	288	737	291	81	36	01N	14E
AMC 051320	JOAN MILL SITE 34	288	746	637	799	35	01N	14E
AMC 051321	JOAN MILL SITE 42	288	754	637	802	35	01N	14E
AMC 051322	JOAN MILL SITE 43	288	755	637	805	35	01N	14E
AMC 051323	JOAN MILL SITE 48	288	760	637	808	35	01N	14E
AMC 051324	JOAN MILL SITE 49	288	761	637	811	35	01N	14E
AMC 051325	JOAN MILL SITE 53	288	765	637	814	35	01N	14E
AMC 051326	JOAN MILL SITE 54	288	766	637	817	35	01N	14E
AMC 052072	G E 1	214	466	558	577	17	01N	15E
AMC 052073 ✓	G E 2	214	467	558	580	17	01N	15E
AMC 052074	G E 3	214	468	558	583	17	01N	15E
AMC 052075	G E 4	214	469	558	586	17	01N	15E
AMC 052076	G E 5	214	470	558	589	17	01N	15E
AMC 052077	G E 6	214	471	558	592	17	01N	15E
AMC 052078	G E 7	214	472	558	595	17	01N	15E
AMC 052079	G E 8	214	473	558	598	17	01N	15E
AMC 052080	G E 9	214	474	558	601	17	01N	15E
AMC 052081	G E 10	214	475	558	604	17	01N	15E
AMC 052082 ✓	G E 11	214	476			18	01N	15E
AMC 052083 ✓	G E 12	214	477			18	01N	15E
AMC 052084	G E 13	214	478			18	01N	15E
AMC 052088	DIVIDE #2	36	522	261	437	14	01N	14E
AMC 052090	DIVIDE #4	36	524	261	441	13	01N	14E
AMC 052091	DIVIDE #5	36	525	261	443	13	01N	14E
AMC 052092	DIVIDE #6	36	526	261	445	13	01N	14E
AMC 052093	DIVIDE #7	36	527	261	447	13	01N	14E
AMC 052094	DIVIDE #8	36	528	261	449	14	01N	14E
AMC 052095	DIVIDE #9	36	529	261	451	14	01N	14E
AMC 052096 ✓	DIVIDE #10	36	530	261	453	13	01N	14E
AMC 052097 ✓	DIVIDE #11	36	564	261	455	13	01N	14E
AMC 052103	LUCHILLA	22	76	75	164	13	01N	14E
AMC 052104	LUCHILLA NO. 2	18	56	75	163	13	01N	14E

RECEIVED  
 BLM AZ STATE OFFICE  
 PHOENIX, ARIZONA  
 2006 AUG - 7 P 2: 52

Date: 8/4/2006

RE 8/10/06

42/51



# EXHIBIT A

County: Gila

State: AZ

BLM Serial #	Claim Name	Original Recording		Amended Recording		Sec	Twp	Range
		Recording #	Page #	Recording #	Page #			
AMC 052105	LUCHILLA NO. 3	48	236	76	307	13	01N	14E
AMC 052106	LUCHILLA FRACTION	38	624	42	167	13	01N	14E
AMC 052107	RAVEN	22	77	82	150	13	01N	14E
AMC 052108	MANZANITA NO. 2	17	85	75	162	13	01N	14E
AMC 052109	MANZANITA NO. 3	18	17	82	148	13	01N	14E
AMC 052110	I. C.	36	548	75	161	13	01N	14E
AMC 052111	I. C. #2	47	438			13	01N	14E
AMC 052112	GOLD COIN NO. 2	46	470	82	152	13	01N	14E
AMC 052113	GOLD COIN NO. 4	48	187	82	151	13	01N	14E
AMC 052114	BLACK EAGLE NO. 1	48	169	82	149	13	01N	14E
AMC 052115	GOLD BAR NO. 1	48	446			13	01N	14E
AMC 052116	GOLD BAR #2	48	447			13	01N	14E
AMC 052121	RALSTON 3	261	459			24	01N	14E
AMC 052122	RALSTON 4	261	460			13	01N	14E
AMC 052123	RALSTON 5	261	461			13	01N	14E
AMC 052124	RALSTON 6	261	462			13	01N	14E
AMC 052126	RALSTON 8	261	464			14	01N	14E
AMC 052132	1511551	303	639			15	01N	15.5E
AMC 052133	1511552	303	640			15	01N	15.5E
AMC 052134	2211551	303	641			15	01N	15.5E
AMC 052138	2211555	303	645			22	01N	15.5E
AMC 052141	2211558	303	648			22	01N	15.5E
AMC 052172	2711553	303	676			22	01N	15.5E
AMC 052173	HOOPE #3	2	232	295	546	05	01N	15E
AMC 052174	HOOPE #4	2	233	295	548	05	01N	15E
AMC 052175	HOOPE #5	2	234	295	550	31	02N	15E
AMC 052176	HOOPE #6	2	235	295	552	31	02N	15E
AMC 052177	PINK LIMESTONE #1	170	534	295	537	31	02N	15E
AMC 052178	PINK LIMESTONE #2	170	535	295	539	31	02N	15E
AMC 052179	PINK LIMESTONE 3	295	541			31	02N	15E
AMC 052180	PINK LIMESTONE 4	295	542			31	02N	15E
AMC 052181	PINK LIMESTONE 5	295	543			31	02N	15E
AMC 052182	PINK LIMESTONE 6	295	544			31	02N	15E
AMC 052183	PINK LIMESTONE 7	295	545			31	02N	15E
AMC 052184	CONCHO NO. 3	35	172	211	71	33	01N	14E
AMC 052185	CONCHO NO. 4	35	173	211	73	33	01N	14E
AMC 052188	BLUEBIRD	46	580			34	01N	14E
AMC 052190	BUSY BEE	48	287	301	927	34	01N	14E
AMC 052192	ROSCOE #3	69	76			33	01N	14E
AMC 052194	ROSCOE #9	69	425			33	01N	14E
AMC 052195	CLAY NO. 3	176	103	301	929	34	01N	14E
AMC 052197	CLAY NO. 5	176	105	299	163	03	01S	14E

RECEIVED  
 BLM AZ STATE OFFICE  
 PHOENIX, ARIZONA  
 2006 AUG -7 P 2:52

Date: 8/4/2006

RE 8/10/06

42/08

# EXHIBIT A

County: Gila

State: AZ

BLM Serial #	Claim Name	Original Recording		Amended Recording		Sec	Twp	Range
		Recording #	Page #	Recording #	Page #			
AMG-052198 ✓	CLAY NO. 6	201	571			03	01S	14E
AMC 052203	CLAY 11	205	359			33	01N	14E
AMC 052204	CLAY 12	205	360			03	01S	14E
AMC 052205	CLAY 13	205	613			03	01S	14E
AMC 052206	CLAY 14	205	614			03	01S	14E
AMC 052207	CLAY 15	205	615			03	01S	14E
AMC 052208	CLAY 16	205	616	299	165	03	01S	14E
AMC 052209	CLAY 17	205	617			03	01S	14E
AMC 052210 ✓	CLAY 18	205	618			34	01N	14E
AMC 052212 ✓	MILLY	192	286			34	01N	14E
AMC 052215	ROBBY	192	289			35	01N	14E
AMC 052217	JANET	192	291			35	01N	14E
AMC 052220	ROSCOE 10	207	85			33	01N	14E
AMC 052221	ROSCOE 11	205	355			33	01N	14E
AMC 052222	ROSCOE 12	205	356			33	01N	14E
AMC 052223	ROSCOE 13	205	357			33	01N	14E
AMC 052224	ROSCOE 14	206	455	208	201	33	01N	14E
AMC 052226	BOSCOE 1	207	76			33	01N	14E
AMC 052227 ✓	BOSCOE 2	207	77			33	01N	14E
AMC 052228	BOSCOE 3	205	351	207	78	33	01N	14E
AMC 052229	BOSCOE 4	207	79			33	01N	14E
AMC 052230	BOSCOE 5	205	353			33	01N	14E
AMC 052231	BOSCOE 6	207	80			33	01N	14E
AMC 052232	BOSCOE 7	207	81			33	01N	14E
AMC 052233	BOSCOE 8	207	82			33	01N	14E
AMC 052234	BOSCOE 9	207	83			33	01N	14E
AMC 052235	BOSCOE 10	207	84	208	200	33	01N	14E
AMC 052236	BOSCOE 24	207	106			33	01N	14E
AMC 052237	BOSCOE 25	208	202			33	01N	14E
AMC 052238 ✓	ROBBY ANNEX	207	86			35	01N	14E
AMC 052239	SUNSHINE ANNEX	207	87			35	01N	14E
AMC 052240	MILLY ANNEX	207	88			35	01N	14E
AMC 052241	LADY BIRD VISTA 1	224	450	757	305	02	01S	14E
AMC 052242	STANDARD NO. 15	227	483			33	01N	14E
AMC 052246	BILL SHAFT NO. 3	37	562	76	60	34	01N	14E
AMC 052247	BILL SHAFT NO. 4	37	563	76	61	34	01N	14E
AMC 052248	BILL SHAFT NO. 5	37	564	76	62	34	01N	14E
AMC 052259	MGO #ONE	170	532			31	02N	15E
AMC 052260 ✓	MGO #2	170	533			31	02N	15E
AMC 052261 ✓	MGO 3	295	554			31	02N	15E
AMC 052262	MGO 4	295	555			31	02N	15E
AMC 052263 52264	MGO 5	314	487			31	02N	15E

RECEIVED  
 U.S. DEPT. OF THE INTERIOR  
 BUREAU OF LAND MANAGEMENT  
 PHOENIX, ARIZONA  
 2006 AUG - 7 P 2: 52

Date: 8/4/2006

RE 8/10/06

Page: 9 of 15

42/8

# EXHIBIT A

County: Gila

State: AZ

BLM Serial #	Claim Name	Original Recording		Amended Recording		Sec	Twp	Range
		Recording #	Page #	Recording #	Page #			
AMG-052264 ✓	HOOPES PLACER NO. 2	190	347			31	02N	15E
AMC 097788	F.C. NO. 5	494	457			14	01N	14E
AMC 097789	F.C. NO. 6	494	459			14	01N	14E
AMC 097790	F.C. NO. 7	494	461			14	01N	14E
AMC 097791	F.C. NO. 8	494	463			14	01N	14E
AMC 097792	F.C. NO. 9	494	465			14	01N	14E
AMC 097793	F.C. NO. 10	494	467			14	01N	14E
AMC 131768	KAY 142	536	11			09	01N	14E
AMC 131769	KAY 143	536	13			10	01N	14E
AMC 265777 ✓	CHIEF FRACTION	694	559			22	01N	14E
AMC 293003	AUGUST MINE FRACTION	757	303			02	01S	14E
AMC 299053	CCWC-1	779	948			10	01N	14E
AMC 299054	CCWC-2	779	950			10	01N	14E
AMC 299055	CCWC-3	779	952			10	01N	14E
AMC 299056	CCWC-4	779	955			10	01N	14E
AMC 299057	CCWC-5	779	958			10	01N	14E
AMC 299058	CCWC-6	779	961			10	01N	14E
AMC 299059	CCWC-7	779	964			10	01N	14E
AMC 299060	CCWC-8	779	967			10	01N	14E
AMC 299061 ✓	CCWC-9	779	970			10	01N	14E
AMC 299062	CCWC-10	779	973			15	01N	14E
AMC 299063	CCWC-11	779	976			15	01N	14E
AMC 299064	CCWC-12	779	979			10	01N	14E
AMC 299065	CCWC-13	779	982			14	01N	14E
AMC 299066	CCWC-14	779	985			14	01N	14E
AMC 299067	CCWC-15	779	988			14	01N	14E
AMC 299068	CCWC-16	779	991			14	01N	14E
AMC 299069	CCWC-17	779	993			14	01N	14E
AMC 299070	CCWC-18	779	996			14	01N	14E
AMC 299071 ✓	CCWC-19	779	999			14	01N	14E
AMC 299072	CCWC-20	780	01			14	01N	14E
AMC 303011	CMC-OX 001	793	262			03	01S	14E
AMC 308180	CMHR-2611557	809	724			26	01N	15.5E
AMC 308181	CMHR-2611558	809	726			26	01N	15.5E
AMC 309608	MGO #6	818	671			31	02N	15E
AMC 312258	CMC-OX 010	823	821	95-660969		03	01S	14E
AMC 312259	CMC-OX 011	823	824	95-660970		03	01S	14E
AMC 312260	CMC-OX 012	823	827	95-660971		03	01S	14E
AMC 312261	CMC-OX 013	823	830	95-660972		03	01S	14E
AMC 312262 ✓	CMC-OX 014	823	833	95-660973		03	01S	14E
AMC 327648	FUTURE 1 MILL SITE	93-637242				21	01N	14E
AMC 327649	FUTURE 2 MILL SITE	93-637243				21	01N	14E

RECEIVED  
 BLM AZ STATE OFFICE  
 PHOENIX, ARIZONA  
 2006 AUG - 7 P 2: 52

Date: 8/4/2006

RE 8/10/06

*Handwritten signature/initials*

# EXHIBIT A

County: Gila

State: AZ

BLM Serial #	Claim Name	Original Recording		Amended Recording		Sec	Twp	Range
		Recording #	Page #	Recording #	Page #			
AMC 327650 ✓	FUTURE 3 MILL SITE	93-637244				21	01N	14E
AMC 327651	FUTURE 4 MILL SITE	93-637245				21	01N	14E
AMC 327652	FUTURE 5 MILL SITE	93-637246				21	01N	14E
AMC 327653	FUTURE 6 MILL SITE	93-637247				21	01N	14E
AMC 327654	FUTURE 7 MILL SITE	93-637248				21	01N	14E
AMC 327655	FUTURE 8 MILL SITE	93-637249				21	01N	14E
AMC 327657	FUTURE 9 MILL SITE	93-637250				21	01N	14E
AMC 327658	FUTURE 10 MILL SITE	93-637251				21	01N	14E
AMC 327659 ✓	FUTURE 11 MILL SITE	93-637252				21	01N	14E
AMC 327660 ✓	FUTURE 12 MILL SITE	93-637253				21	01N	14E
AMC 327661	FUTURE 13 MILL SITE	93-637254				21	01N	14E
AMC 327662	FUTURE 14 MILL SITE	93-637255				21	01N	14E
AMC 327663	FUTURE 15 MILL SITE	93-637256				21	01N	14E
AMC 327664	FUTURE 16 MILL SITE	93-637257				21	01N	14E
AMC 327665	FUTURE 17 MILL SITE	93-637258				21	01N	14E
AMC 327666	FUTURE 18 MILL SITE	93-637259				21	01N	14E
AMC 327667	FUTURE 19 MILL SITE	93-637260				21	01N	14E
AMC 327668	FUTURE 20 MILL SITE	93-637261				21	01N	14E
AMC 327669 ✓	FUTURE 21 MILL SITE	93-637262				21	01N	14E
AMC 327670 ✓	FUTURE 22 MILL SITE	93-637263				21	01N	14E
AMC 327671	FUTURE 23 MILL SITE	93-637264				21	01N	14E
AMC 327672	FUTURE 24 MILL SITE	93-637265				21	01N	14E
AMC 327673	FUTURE 25 MILL SITE	93-637266				21	01N	14E
AMC 327674	FUTURE 26 MILL SITE	93-637267				28	01N	14E
AMC 327675	FUTURE 27 MILL SITE	93-637268				28	01N	14E
AMC 327676	FUTURE 28 MILL SITE	93-637269				28	01N	14E
AMC 327677	FUTURE 29 MILL SITE	93-637270				28	01N	14E
AMC 327678	FUTURE 30 MILL SITE	93-637271				21	01N	14E
AMC 327679 ✓	FUTURE 31 MILL SITE	93-637272				21	01N	14E
AMC 327680 ✓	FUTURE 32 MILL SITE	93-637273				21	01N	14E
AMC 327681	FUTURE 33 MILL SITE	93-637274				21	01N	14E
AMC 327682	FUTURE 34 MILL SITE	93-637275				21	01N	14E
AMC 327683	FUTURE 35 MILL SITE	93-637276				21	01N	14E
AMC 327684	FUTURE 36 MILL SITE	93-637277				21	01N	14E
AMC 327685	FUTURE 37 MILL SITE	93-637278				21	01N	14E
AMC 327686	FUTURE 38 MILL SITE	93-637279				21	01N	14E
AMC 327687	FUTURE 39 MILL SITE	93-637280				21	01N	14E
AMC 327688	FUTURE 40 MILL SITE	93-637281				21	01N	14E
AMC 327689 ✓	FUTURE 41 MILL SITE	93-637282				21	01N	14E
AMC 327690 ✓	FUTURE 42 MILL SITE	93-637283				21	01N	14E
AMC 327691	FUTURE 43 MILL SITE	93-637284				28	01N	14E
AMC 327692	FUTURE 44 MILL SITE	93-637285				28	01N	14E

RECEIVED  
 B.L.M. AZ STATE OFFICE  
 PHOENIX, ARIZONA  
 2006 AUG -1 P 2:52

Date: 8/4/2006

RE 8/10/06

Page: 11 of 15

42/82

# EXHIBIT A

County: Gila

State: AZ

BLM Serial #	Claim Name	Original Recording		Amended Recording		Sec	Twp	Range
		Recording #	Page #	Recording #	Page #			
AMC 327693	FUTURE 45 MILL SITE	93-637286				28	01N	14E
AMC 327694	FUTURE 46 MILL SITE	93-637287				28	01N	14E
AMC 327695	FUTURE 47 MILL SITE	93-637288				21	01N	14E
AMC 327696	FUTURE 48 MILL SITE	93-637289				21	01N	14E
AMC 327697	FUTURE 49 MILL SITE	93-637290				21	01N	14E
AMC 327698	FUTURE 50 MILL SITE	93-637291				21	01N	14E
AMC 327699	FUTURE 51 MILL SITE	93-637292				21	01N	14E
AMC 327700	FUTURE 52 MILL SITE	93-637293				21	01N	14E
AMC 327701	FUTURE 53 MILL SITE	93-637294				21	01N	14E
AMC 327702	FUTURE 54 MILL SITE	93-637295				21	01N	14E
AMC 327703	FUTURE 55 MILL SITE	93-637296				21	01N	14E
AMC 327704	FUTURE 56 MILL SITE	93-637297				21	01N	14E
AMC 327705	FUTURE 57 MILL SITE	93-637298				21	01N	14E
AMC 327706	FUTURE 58 MILL SITE	93-637299				21	01N	14E
AMC 327707	FUTURE 59 MILL SITE	93-637300				21	01N	14E
AMC 327708	FUTURE 60 MILL SITE	93-637301				28	01E	14E
AMC 327709	FUTURE 61 MILL SITE	93-637302				28	01E	14E
AMC 327710	FUTURE 62 MILL SITE	93-637303				28	01N	14E
AMC 327711	FUTURE 63 MILL SITE	93-637304				28	01N	14E
AMC 327712	FUTURE 64 MILL SITE	93-637305				21	01N	14E
AMC 327713	FUTURE 65 MILL SITE	93-637306				21	01N	14E
AMC 327714	FUTURE 66 MILL SITE	93-637307				21	01N	14E
AMC 327715	FUTURE 67 MILL SITE	93-637308				21	01N	14E
AMC 327716	FUTURE 68 MILL SITE	93-637309				21	01N	14E
AMC 327717	FUTURE 69 MILL SITE	93-637310				21	01N	14E
AMC 327718	FUTURE 70 MILL SITE	93-637311				21	01N	14E
AMC 327719	FUTURE 71 MILL SITE	93-637312				21	01N	14E
AMC 327720	FUTURE 72 MILL SITE	93-637313				21	01N	14E
AMC 327721	FUTURE 73 MILL SITE	93-637314				21	01N	14E
AMC 327722	FUTURE 74 MILL SITE	93-637315				21	01N	14E
AMC 327723	FUTURE 75 MILL SITE	93-637316				21	01N	14E
AMC 327724	FUTURE 76 MILL SITE	93-637317				21	01N	14E
AMC 327725	FUTURE 77 MILL SITE	93-637318				28	01N	14E
AMC 327726	FUTURE 78 MILL SITE	93-637319				28	01N	14E
AMC 327727	FUTURE 79 MILL SITE	93-637320				28	01N	14E
AMC 327728	FUTURE 80 MILL SITE	93-637321				28	01N	14E
AMC 327729	FUTURE 81 MILL SITE	93-637322				21	01N	14E
AMC 327730	FUTURE 82 MILL SITE	93-637323				21	01N	14E
AMC 327731	FUTURE 83 MILL SITE	93-637324				21	01N	14E
AMC 327732	FUTURE 84 MILL SITE	93-637325				21	01N	14E
AMC 327733	FUTURE 85 MILL SITE	93-637326				21	01N	14E
AMC 327734	FUTURE 86 MILL SITE	93-637327				21	01N	14E

PHOENIX, ARIZONA

2006 AUG - 1 P 2: 52

RECEIVED  
BLM  
AZ STATE OFFICE

RE 8/10/06

42/50

# EXHIBIT A

County: Gila

State: AZ

BLM Serial #	Claim Name	Original Recording		Amended Recording		Sec	Twp	Range
		Recording #	Page #	Recording #	Page #			
AMC 327735 ✓	FUTURE 87 MILL SITE	93-637328				21	01N	14E
AMC 327736	FUTURE 88 MILL SITE	93-637329				21	01N	14E
AMC 327737	FUTURE 89 MILL SITE	93-637330				21	01N	14E
AMC 327738	FUTURE 90 MILL SITE	93-637331				21	01N	14E
AMC 327739	FUTURE 91 MILL SITE	93-637332				21	01N	14E
AMC 327740	FUTURE 92 MILL SITE	93-637333				21	01N	14E
AMC 327741	FUTURE 93 MILL SITE	93-637334				21	01N	14E
AMC 327742	FUTURE 94 MILL SITE	93-637335				28	01N	14E
AMC 327743 ✓	FUTURE 95 MILL SITE	93-637336				28	01N	14E
AMC 327744 ✓	FUTURE 96 MILL SITE	93-637337				28	01N	14E
AMC 327745	FUTURE 97 MILL SITE	93-637338				28	01N	14E
AMC 327746	FUTURE 98 MILL SITE	93-637339				28	01N	14E
AMC 327747	FUTURE 99 MILL SITE	93-637340				28	01N	14E
AMC 327748	FUTURE 100 MILL SITE	93-637341				28	01N	14E
AMC 327749	FUTURE 101 MILL SITE	93-637342				28	01N	14E
AMC 327750	FUTURE 102 MILL SITE	93-637343				28	01N	14E
AMC 327751	FUTURE 103 MILL SITE	93-637344				28	01N	14E
AMC 327752	FUTURE 104 MILL SITE	93-637345				28	01N	14E
AMC 327753 ✓	FUTURE 105 MILL SITE	93-637346				21	01N	14E
AMC 327755 ✓	FUTURE 107 MILL SITE	93-637348				21	01N	14E
AMC 327756	FUTURE 108 MILL SITE	93-637349				21	01N	14E
AMC 327757	FUTURE 109 MILL SITE	93-637350				21	01N	14E
AMC 327758	FUTURE 110 MILL SITE	93-637351				21	01N	14E
AMC 327759	FUTURE 111 MILL SITE	93-637352				28	01N	14E
AMC 327760	FUTURE 112 MILL SITE	93-637353				28	01N	14E
AMC 327761	FUTURE 113 MILL SITE	93-637354				28	01N	14E
AMC 327762	FUTURE 114 MILL SITE	93-637355				28	01N	14E
AMC 327763	FUTURE 115 MILL SITE	93-637356				22	01N	14E
AMC 327764 ✓	FUTURE 116 MILL SITE	93-637357				22	01N	14E
AMC 327765 ✓	FUTURE 117 MILL SITE	93-637358				22	01N	14E
AMC 327766	FUTURE 118 MILL SITE	93-637359				22	01N	14E
AMC 327767	FUTURE 119 MILL SITE	93-637360				22	01N	14E
AMC 327768	FUTURE 120 MILL SITE	93-637361				22	01N	14E
AMC 327769	FUTURE 121 MILL SITE	93-637362				22	01N	14E
AMC 327770	FUTURE 122 MILL SITE	93-637363				22	01N	14E
AMC 327771	FUTURE 123 MILL SITE	93-637364				22	01N	14E
AMC 327772	FUTURE 124 MILL SITE	93-637365				22	01N	14E
AMC 327773	FUTURE 125 MILL SITE	93-637366				22	01N	14E
AMC 327774 ✓	FUTURE 126 MILL SITE	93-637367				22	01N	14E
AMC 327775 ✓	FUTURE 127 MILL SITE	93-637368				22	01N	14E
AMC 327776	FUTURE 128 MILL SITE	93-637369				27	01N	14E
AMC 327777	FUTURE 129 MILL SITE	93-637370				27	01N	14E

PHOENIX, ARIZONA

2006 AUG - 7 P 2:52

RECEIVED  
B.L.N. AZ STATE DEPT. OF LAND

Date: 8/4/2006

RECORDED & INDEXED  
8/10/06

42/9

# EXHIBIT A

County: Gila

State: AZ

BLM Serial #	Claim Name	Original Recording		Amended Recording		Sec	Twp	Range
		Recording #	Page #	Recording #	Page #			
AMC 327778 ✓	FUTURE 130 MILL SITE	93-637371				27	01N	14E
AMC 327779	FUTURE 131 MILL SITE	93-637372				27	01N	14E
AMC 327780	FUTURE 132 MILL SITE	93-637373				22	01N	14E
AMC 327781	FUTURE 133 MILL SITE	93-637374				22	01N	14E
AMC 327782	FUTURE 134 MILL SITE	93-637375				22	01N	14E
AMC 327783	FUTURE 135 MILL SITE	93-637376				22	01N	14E
AMC 327784	FUTURE 136 MILL SITE	93-637377				22	01N	14E
AMC 327785	FUTURE 137 MILL SITE	93-637378				22	01N	14E
AMC 327786	FUTURE 138 MILL SITE	93-637379				22	01N	14E
AMC 327787 ✓	FUTURE 139 MILL SITE	93-637380				22	01N	14E
AMC 327788	FUTURE 140 MILL SITE	93-637381				22	01N	14E
AMC 327789	FUTURE 141 MILL SITE	93-637382				22	01N	14E
AMC 327790	FUTURE 142 MILL SITE	93-637383				22	01N	14E
AMC 327791	FUTURE 143 MILL SITE	93-637384				22	01N	14E
AMC 327792	FUTURE 144 MILL SITE	93-637385				22	01N	14E
AMC 327793	FUTURE 145 MILL SITE	93-637386				27	01N	14E
AMC 327794	FUTURE 146 MILL SITE	93-637387				27	01N	14E
AMC 327795	FUTURE 147 MILL SITE	93-637388				27	01N	14E
AMC 327796	FUTURE 148 MILL SITE	93-637389				27	01N	14E
AMC 327797 ✓	FUTURE 149 MILL SITE	93-637390				22	01N	14E
AMC 327798	FUTURE 150 MILL SITE	93-637391				22	01N	14E
AMC 327799	FUTURE 151 MILL SITE	93-637392				22	01N	14E
AMC 327800	FUTURE 152 MILL SITE	93-637393				22	01N	14E
AMC 327801	FUTURE 153 MILL SITE	93-637394				22	01N	14E
AMC 327802	FUTURE 154 MILL SITE	93-637395				22	01N	14E
AMC 327803	FUTURE 155 MILL SITE	93-637396				22	01N	14E
AMC 327804	FUTURE 156 MILL SITE	93-637397				22	01N	14E
AMC 327805	FUTURE 157 MILL SITE	93-637398				22	01N	14E
AMC 327810 ✓	FUTURE 162 MILL SITE	93-637403				27	01N	14E
AMC 327811 ✓	FUTURE 163 MILL SITE	93-637404				27	01N	14E
AMC 327812	FUTURE 164 MILL SITE	93-637405				27	01N	14E
AMC 327813	FUTURE 165 MILL SITE	93-637406				27	01N	14E
AMC 327814	FUTURE 166 MILL SITE	93-637407				22	01N	14E
AMC 327815	FUTURE 167 MILL SITE	93-637408				22	01N	14E
AMC 327816	FUTURE 168 MILL SITE	93-637409				22	01N	14E
AMC 327817	FUTURE 169 MILL SITE	93-637410				22	01N	14E
AMC 327818	FUTURE 170 MILL SITE	93-637411				22	01N	14E
AMC 327819	FUTURE 171 MILL SITE	93-637412				22	01N	14E
AMC 327820 ✓	FUTURE 172 MILL SITE	93-637413				22	01N	14E
AMC 327821 ✓	FUTURE 173 MILL SITE	93-637414				22	01N	14E
AMC 327822	FUTURE 174 MILL SITE	93-637415				22	01N	14E
AMC 327827	FUTURE 179 MILL SITE	93-637420				27	01N	14E

PHOENIX, ARIZONA

2006 AUG -7 P 2: 52

RECEIVED  
BLM AZ STATE OFFICE

RE 8/10/06

42/SC

# EXHIBIT A

County: Gila

State: AZ

BLM Serial #	Claim Name	Original Recording		Amended Recording		Sec	Twp	Range
		Recording #	Page #	Recording #	Page #			
AMC 327828	FUTURE 180 MILL SITE	93-637421				27	01N	14E
AMC 327829	FUTURE 181 MILL SITE	93-637422				27	01N	14E
AMC 327830	FUTURE 182 MILL SITE	93-637423				27	01N	14E
AMC 327831	FUTURE 183 MILL SITE	93-637424				22	01N	14E
AMC 327832	FUTURE 184 MILL SITE	93-637425				22	01N	14E
AMC 327833	FUTURE 185 MILL SITE	93-637426				22	01N	14E
AMC 327834	FUTURE 186 MILL SITE	93-637427				22	01N	14E
AMC 327835	FUTURE 187 MILL SITE	93-637428				22	01N	14E
AMC 327836	FUTURE 188 MILL SITE	93-637429				22	01N	14E
AMC 327837	FUTURE 189 MILL SITE	93-637430				22	01N	14E
AMC 327838	FUTURE 190 MILL SITE	93-637431				22	01N	14E
AMC 327839	FUTURE 191 MILL SITE	93-637432				22	01N	14E
AMC 327840	FUTURE 192 MILL SITE	93-637433				22	01N	14E
AMC 327841	FUTURE 193 MILL SITE	93-637434				22	01N	14E
AMC 327843	FUTURE 195 MILL SITE	93-637436				22	01N	14E
AMC 327844	FUTURE 196 MILL SITE	93-637437				27	01N	14E
AMC 327845	FUTURE 197 MILL SITE	93-637438				27	01N	14E
AMC 327846	FUTURE 198 MILL SITE	93-637439				27	01N	14E
AMC 327847	FUTURE 199 MILL SITE	93-637440				27	01N	14E
AMC 327848	FUTURE 200 MILL SITE	93-637441				28	01N	14E
AMC 327849	FUTURE 201 MILL SITE	93-637442				28	01N	14E
AMC 327850	FUTURE 202 MILL SITE	93-637443				28	01N	14E
AMC 327851	FUTURE 203 MILL SITE	93-637444				28	01N	14E
AMC 327852	FUTURE 204 MILL SITE	93-637445				27	01N	14E
AMC 327854	FUTURE 206 MILL SITE	93-637447				27	01N	14E
AMC 327855	FUTURE 207 MILL SITE	93-637448				27	01N	14E
AMC 330826	CMC-OX 015	94-647102				02	01S	14E
AMC 330834	CMC-OX 023	94-647110				02	01S	14E
AMC 333430	QUARTZ SITE 102	95-660238				21	01N	14E
AMC 333431	QUARTZ SITE 103	95-660239				21	01N	14E
AMC 333432	QUARTZ SITE 104	95-660240				21	01N	14E
AMC 333433	QUARTZ SITE 105	95-660241				21	01N	14E
AMC 333434	QUARTZ SITE 106	95-660242				21	01N	14E
AMC 333435	QUARTZ SITE 107	95-660243				21	01N	14E
AMC 333436	QUARTZ SITE 108	95-660244				20	01N	14E
AMC 333437	QUARTZ SITE 109	95-660245				20	01N	14E
AMC 333438	QUARTZ SITE 121	95-660256				16	01N	14E
AMC 333443	QUARTZ SITE 126	95-660261				16	01N	14E
AMC 333444	QUARTZ SITE 127	95-660262				16	01N	14E

Total # Of Claims: 627

PHOENIX, ARIZONA

2006 AUG -7 P 2:59

RECEIVED  
BLM SAZ STATE OFFICE



**United States Department of the Interior**  
**Bureau of Land Management**  
 BUSINESS & SUPPORT SVCS DIV  
 ONE N CENTRAL AVE  
 PHOENIX, AZ 85004 -2203  
 Phone: (602) 417-9200

Receipt

No: 1329242

<b>Transaction #:</b> 1374231		<i>RE Entered 8/10/06</i>
<b>Date of Transaction:</b> 08/07/2006		
<b>CUSTOMER:</b>	PHELPS DODGE CORP ONE NORTH CENTRAL #12 PHOENIX, AZ 85004	

LINE #	QTY	DESCRIPTION	REMARKS	UNIT PRICE	TOTAL
1	1.00	LOCATABLE MINERALS / MINING CLAIMS-NOT NEW-UNADJUD, ONE AUTH NO. ONLY / MINING CLAIM MONEY RECEIVED (455) CASES: AMC35795/\$78375.00	MAINT 2007 (627)	- n/a -	78375.00
<b>TOTAL:</b>					<b>\$78,375.00</b>

PAYMENT INFORMATION			
1	<b>AMOUNT:</b>	\$78,375.00	<b>POSTMARKED:</b> N/A
	<b>TYPE:</b>	CHECK	<b>RECEIVED:</b> 08/07/2006
	<b>CHECK NO:</b>	542971	
	<b>NAME:</b>	PHELPS DODGE CORP ONE NORTH CENTRAL #12 PHOENIX AZ 85004	

REMARKS

This receipt was generated by the automated BLM Collections and Billing System and is a paper representation of a portion of the official electronic record contained therein.

Lead Casefiles  
for Receipt 1124054  
08/08/2005  
Don Stillwell  
Phelps Dodge Expl Corp

AMC 35792  
AMC 39092  
AMC 48023  
AMC 49212  
AMC 50970  
AMC 52072  
AMC 97784  
AMC131760  
AMC265777

AMC293003  
AMC299053  
AMC303011  
AMC308180  
AMC309608  
AMC312258  
AMC327648  
AMC330834  
AMC333428

ENTERED IN COMPUTER

88 8/15/05

August 8, 2005

After recording, return to:  
Phelps Dodge Exploration Corporation  
Attn: D. Stillwell  
1 North Central Avenue  
Phoenix, AZ 85004

Bureau of Land Management  
Department of the Interior  
222 N. Central Avenue  
Phoenix, AZ 85004

627 x \$125.00 = \$78,375.  
TS.

RECEIVED  
BLM, AZ STATE OFFICE  
2005 AUG - 8 P 3: 05  
PHOENIX, ARIZONA

**NOTICE OF INTENT TO HOLD MINING CLAIMS AND PAYMENT OF BLM MAINTENANCE FEE**

Re: Payment of Annual Claim Maintenance Fee


Dear Sir or Madam:

This will serve as notice that Phelps Dodge Miami, Inc., formerly known as Cyprus Miami Mining Corporation, whose address for purposes of this filing is Land and Water Department, One North Central Ave., 17<sup>th</sup> Floor, Phoenix, Arizona 85004, intends to hold the mining claims and/or mill sites described on Exhibit A attached hereto for the assessment year ending at 12 o'clock, noon, on September 1, 2006 by payment of the annual maintenance fee of \$125 per claim or site. Payment of such amount is made herewith for such assessment year for each of the claims and sites, the name, and BLM serial number with the book and page or index number of recording of the location notice in the official records of Gila County, Arizona, of which, is set forth on Exhibit A attached hereto and by this reference incorporated herein.

Donald A. Stillwell  
Donald A. Stillwell for  
Phelps Dodge Miami, Inc.

State of Arizona        )  
                                  ) ss.  
County of Maricopa    )

The foregoing instrument was acknowledged before me on 8<sup>th</sup> August, 2005, by Donald A. Stillwell; on behalf of Phelps Dodge Miami, Inc.  
(Seal)



Allison L. Porter  
Notary Public  
My commission expires: Nov. 7, 2006

# EXHIBIT

County: Gila

State: AZ

<u>BLM Serial #</u>	<u>Claim Name</u>	<u>Original Recording</u>		<u>Amended Recording</u>		<u>Sec</u>	<u>Twp</u>	<u>Range</u>
		<u>Recording #</u>	<u>Page #</u>	<u>Recording #</u>	<u>Page #</u>			
AMC 035795	QUARTZ SITE NO. 4 (A)	466	188			21	01N	14E
AMC 035796	QUARTZ SITE NO. 5 (A)	466	187			21	01N	14E
AMC 035797	QUARTZ SITE NO. 6 (A)	466	186			21	01N	14E
AMC 035798	QUARTZ SITE NO. 7 (A)	466	185			21	01N	14E
AMC 035799	QUARTZ SITE NO. 8 (A)	466	184			21	01N	14E
AMC 035802	QUARTZ SITE NO. 11(A)	466	181			21	01N	14E
AMC 035803	QUARTZ SITE NO. 12(A)	466	180			21	01N	14E
AMC 035804	QUARTZ SITE NO. 13(A)	466	179			21	01N	14E
AMC 035805	QUARTZ SITE NO. 14(A)	466	178			21	01N	14E
AMC 035817	QUARTZ SITE #25 (A)	466	220			22	01N	14E
AMC 035818	QUARTZ SITE #26 (A)	466	221			22	01N	14E
AMC 035819	QUARTZ SITE #27 (A)	466	166			22	01N	14E
AMC 035822	HARDROCK NO. 1 (A)	466	200			15	01N	14E
AMC 035823	HARDROCK NO. 2 (A)	466	193			15	01N	14E
AMC 035826	MOONLIGHT (A)	466	196			21	01N	14E
AMC 035827	BLACK OAK (A)	466	199			21	01N	14E
AMC 035828	BLACK OAK NO. 2 (A)	466	198			21	01N	14E
AMC 035829	BLACK OAK NO. 3 (A)	466	197			22	01N	14E
AMC 035837	PINTO COPPER FRACTION (A)	466	204			28	01N	14E
AMC 035838	PINTO COPPER NO. 1 (A)	466	210			27	01N	14E
AMC 035839	PINTO COPPER NO. 2 (A)	466	211			27	01N	14E
AMC 035840	PINTO COPPER NO. 3 (A)	466	212			27	01N	14E
AMC 035841	PINTO COPPER NO. 4 (A)	466	213			27	01N	14E
AMC 035842	PINTO COPPER NO. 5 (A)	466	214			27	01N	14E
AMC 035843	PINTO COPPER NO. 6 (A)	466	219			28	01N	14E
AMC 035844	PINTO COPPER NO. 7 (A)	466	222			28	01N	14E
AMC 035845	PINTO COPPER NO. 8 (A)	466	223			28	01N	14E
AMC 035846	PINTO COPPER NO. 9 (A)	466	205			28	01N	14E
AMC 035847	PINTO COPPER NO. 10 (A)	466	206			28	01N	14E
AMC 035848	PINTO COPPER NO. 11 (A)	466	207			28	01N	14E
AMC 035849	PINTO COPPER NO. 12 (A)	466	208			28	01N	14E
AMC 035850	PINTO COPPER NO. 13 (A)	466	209			28	01N	14E
AMC 039092	KAY 1	262	305	471	40	15	01N	14E
AMC 039093	KAY 2	262	306	471	41	15	01N	14E
AMC 039094	KAY 3	262	307	471	42	15	01N	14E
AMC 039095	KAY 4	262	308	471	43	15	01N	14E
AMC 039096	KAY 5	262	309	471	44	15	01N	14E
AMC 039097	KAY 6	262	310	471	45	15	01N	14E
AMC 039098	KAY 7	262	311	471	46	15	01N	14E
AMC 039099	KAY 8	262	312	471	47	15	01N	14E
AMC 039100	KAY 9	262	313	471	48	15	01N	14E
AMC 039101	KAY 10	262	314	471	49	15	01N	14E

RECEIVED  
 B.L.M. AZ STATE OFFICE  
 PHOENIX, ARIZONA  
 2005 AUG - 8 P 3:01 PM

ENTERED IN COMPUTER  
 FILE 8/15/05

Date: 7/26/2005

40

2005 AUG -8 P 3: 03

EXHIBIT

County: Gila

State: AZ

PHOENIX, ARIZONA

BLM Serial #	Claim Name	Original Recording		Amended Recording		Sec	Twp	Range
		Recording #	Page #	Recording #	Page #			
AMC 039102	KAY 11	262	315	471	50	15	01N	14E
AMC 039103	KAY 12	262	316	471	51	15	01N	14E
AMC 039104	KAY 13	262	317	471	52	15	01N	14E
AMC 039105	KAY 14	262	318	471	53	15	01N	14E
AMC 039106	KAY 15	262	319	471	54	15	01N	14E
AMC 039107	KAY 16	262	320	471	55	15	01N	14E
AMC 039108	KAY 17	262	321	471	56	22	01N	14E
AMC 039109	KAY 18	262	322	471	57	21	01N	14E
AMC 039110	KAY 19	262	323	471	58	22	01N	14E
AMC 039111	KAY 20	262	324	471	59	21	01N	14E
AMC 039112	KAY 21	262	325	471	60	22	01N	14E
AMC 039113	KAY 22	262	326	471	61	21	01N	14E
AMC 039114	KAY 23	262	327	471	62	22	01N	14E
AMC 039137	KAY 50	262	352	471	85	14	01N	14E
AMC 039138	KAY 51	262	353	471	86	14	01N	14E
AMC 039144	KAY 57	262	359	471	92	10	01N	14E
AMC 039145	KAY 58	262	360	471	93	09	01N	14E
AMC 039162	KAY 81	264	328	471	110	15	01N	14E
AMC 039163	KAY 82	264	329	471	111	15	01N	14E
AMC 039165	KAY 85	262	373	471	113	22	01N	14E
AMC 039166	KAY 86	262	374	471	114	22	01N	14E
AMC 039167	KAY 87	262	375	471	115	15	01N	14E
AMC 039168	KAY 88	262	376	471	116	22	01N	14E
AMC 039169	KAY 89	262	377	471	117	15	01N	14E
AMC 039170	KAY 90	262	378	471	118	15	01N	14E
AMC 039171	KAY 91	262	379	471	119	15	01N	14E
AMC 039172	KAY 92	262	380	471	120	15	01N	14E
AMC 039173	KAY 93	262	381	471	121	15	01N	14E
AMC 039174	KAY 94	262	382	471	122	15	01N	14E
AMC 039175	KAY 95	262	383	471	123	15	01N	14E
AMC 039176	KAY 96	262	384	471	124	15	01N	14E
AMC 039177	KAY 97	262	385	471	125	15	01N	14E
AMC 039178	KAY 98	262	386	471	126	15	01N	14E
AMC 039179	KAY 99	262	387	471	127	15	01N	14E
AMC 039180	KAY 100	262	388	471	128	15	01N	14E
AMC 039181	KAY 101	262	389	471	129	15	01N	14E
AMC 039182	KAY 102	262	390	471	130	15	01N	14E
AMC 039183	KAY 103	262	391	471	131	15	01N	14E
AMC 039184	KAY 104	262	392	471	132	15	01N	14E
AMC 039185	KAY 108	262	396	471	133	09	01N	14E
AMC 039186	KAY 109	270	267	471	134	22	01N	14E
AMC 039187	KAY 110	270	268	471	135	21	01N	14E

RE 8/15/05

RECEIVED  
B.L.M. AZ STATE OFFICE

2005 AUG -8 P 3: 03 EXHIBIT

County: Gila

State: AZ

PHOENIX, ARIZONA

BLM Serial #	Claim Name	Original Recording		Amended Recording		Sec	Twp	Range
		Recording #	Page #	Recording #	Page #			
AMC 039188	KAY 111	270	269	471	136	22	01N	14E
AMC 039189	KAY 112	270	270	471	137	21	01N	14E
AMC 039190	KAY 113	270	271	471	138	22	01N	14E
AMC 039191	KAY 114	270	272	471	139	22	01N	14E
AMC 048124	DESERTER	20	16	24	239	22	01N	14E
AMC 048125	CHIEF #3	25	79	24	240	22	01N	14E
AMC 048126	CHIEF #4	25	80	24	241	22	01N	14E
AMC 048127	CHIEF #5	25	81	24	242	22	01N	14E
AMC 048128	CHIEF #6	25	82	24	243	22	01N	14E
AMC 048129	RESCUE MILL	270	576			16	01N	15E
AMC 049306	IL 75	216	443			35	01N	14E
AMC 049308	IL 77	216	445			35	01N	14E
AMC 049312	IL 81	216	449			35	01N	14E
AMC 049313	IL 82	216	450			35	01N	14E
AMC 049314	IL 88	216	516			03	01S	14E
AMC 049316	IL 90	216	518			03	01S	14E
AMC 049318	IL 92	216	520			03	01S	14E
AMC 049319	IL 93	216	521			03	01S	14E
AMC 049320	IL 94	216	522			03	01S	14E
AMC 049329	IL 103	216	531			03	01S	14E
AMC 049332	IL 108	216	536			03	01S	14E
AMC 049333	IL 109	216	537			03	01S	14E
AMC 049334	IL 110	216	538			03	01S	14E
AMC 049335	IL 111	216	539			03	01S	14E
AMC 049336	IL 112	216	540			03	01S	14E
AMC 049337	IL 113	216	541			03	01S	14E
AMC 049338	IL 114	216	542			03	01S	14E
AMC 049339	IL 115	216	543			03	01S	14E
AMC 049340	IL 116	216	544			03	01S	14E
AMC 049341	IL 117	216	545			03	01S	14E
AMC 049342	IL 118	216	546			03	01S	14E
AMC 049343	IL 119	216	547			03	01S	14E
AMC 049344	IL 120	216	550			33	01N	14E
AMC 049345	IL 121	216	551	305	422	33	01N	14E
AMC 049346	IL 122	216	552			33	01N	14E
AMC 049347	IL 123	216	553	305	421	33	01N	14E
AMC 049348	IL 124	216	554			33	01N	14E
AMC 049349	IL 125	216	555			33	01N	14E
AMC 049350	IL 126	216	556			33	01N	14E
AMC 049351	IL 127	216	557			33	01N	14E
AMC 049352	IL 128	216	558			33	01N	14E
AMC 049353	IL 129	216	559			33	01N	14E

Date: 7/26/2005

Page: 3 of 15

RE 8/15/05

RECEIVED  
B.L.M. AZ STATE OFFICE

EXHIBIT

2005 AUG -8 P 3: 03

County: Gila

State: AZ

PHOENIX, ARIZONA

BLM Serial #	Claim Name	Original Recording		Amended Recording		Sec	Twp	Range
		Recording #	Page #	Recording #	Page #			
AMC 049354	IL 130	216	560			33	01N	14E
AMC 049355	IL 131	216	561			33	01N	14E
AMC 049356	IL 132	216	562			33	01N	14E
AMC 049357	IL 133	216	563			33	01N	14E
AMC 049358	IL 134	216	564			33	01N	14E
AMC 049359	IL 135	216	565			33	01N	14E
AMC 049360	IL 136	216	566			33	01N	14E
AMC 049361	IL 137	216	567			33	01N	14E
AMC 049362	IL 138	216	568			33	01N	14E
AMC 049363	IL 139	216	569			33	01N	14E
AMC 049364	IL 143	216	573	305	420	33	01N	14E
AMC 049365	IL 144	216	574	305	419	33	01N	14E
AMC 049366	IL 145	216	575	305	418	33	01N	14E
AMC 049367	IL 146	216	576			33	01N	14E
AMC 049368	IL 147	216	577			33	01N	14E
AMC 049373	IL 152	216	581			33	01N	14E
AMC 049375	IL 154	216	583			33	01N	14E
AMC 049376	IL 155	216	584			33	01N	14E
AMC 049377	IL 156	216	585			33	01N	14E
AMC 049378	IL 157	216	586			33	01N	14E
AMC 049379	IL 158	216	587			33	01N	14E
AMC 049380	IL 159	216	588			33	01N	14E
AMC 049381	IL 160	216	589			33	01N	14E
AMC 049382	IL 161	216	590			33	01N	14E
AMC 049383	IL 162	216	591			33	01N	14E
AMC 049385	IL 168	216	597	305	417	33	01N	14E
AMC 049409	IL 200	216	548			03	01S	14E
AMC 049410	IL 201	216	549			04	01S	14E
AMC 049411	IL 202	230	605			04	01S	14E
AMC 049412	IL 203	230	606			04	01S	14E
AMC 049413	IL 204	230	607			04	01S	14E
AMC 049414	IL 205	230	608			03	01S	14E
AMC 049415	IL 206	230	609			04	01S	14E
AMC 049416	IL 207	230	610			04	01S	14E
AMC 049417	IL 208	230	611			04	01S	14E
AMC 049418	IL 209	230	612			04	01S	14E
AMC 049419	IL 210	230	613			33	01N	14E
AMC 049420	IL 211	230	614			33	01N	14E
AMC 049421	IL 212	230	615			33	01N	14E
AMC 049422	IL 213	230	616			33	01N	14E
AMC 049423	IL 214	230	617			33	01N	14E
AMC 049424	IL 215	230	618			33	01N	14E

Date: 7/26/2005

Page: 4 of 15

RE 8/15/05

RECEIVED  
B.L.M. AZ STATE OFFICE

EXHIBIT

2005 AUG -8 P 3: 03

County: Gila

State: AZ

PHOENIX, ARIZONA

BLM Serial #	Claim Name	Original Recording		Amended Recording		Sec	Twp	Range
		Recording #	Page #	Recording #	Page #			
AMC 049425	IL 216	230	619			33	01N	14E
AMC 049426	IL 217	230	620			33	01N	14E
AMC 049427	IL 218	230	621			04	01S	14E
AMC 049428	IL 219	230	622			04	01S	14E
AMC 049429	IL 304	299	216			03	01S	14E
AMC 049430	IL 305	299	217			03	01S	14E
AMC 049431	IL 306	299	218			03	01S	14E
AMC 049432	IL 307	299	219			03	01S	14E
AMC 049433	IL 308	299	220			03	01S	14E
AMC 049434	IL 309	299	221			04	01S	14E
AMC 049436	IL 311	305	415			33	01N	14E
AMC 049437	IL 312	305	416			33	01N	14E
AMC 049438	IL 313	308	973			03	01S	14E
AMC 049453	RIDGE 15	344	656			36	01N	14E
AMC 049476	RALSTON 15	337	61			13	01N	14E
AMC 049477	RALSTON 16	337	63			13	01N	14E
AMC 049478	RALSTON 17	337	65			13	01N	14E
AMC 049486	RALSTON 25	337	81			13	01N	14E
AMC 049487	RALSTON 26	337	83			13	01N	14E
AMC 049488	RALSTON 27	337	85			13	01N	14E
AMC 049489	RALSTON 28	337	87			13	01N	14E
AMC 049490	RALSTON 29	337	89			13	01N	14E
AMC 049491	RALSTON 30	337	91			13	01N	14E
AMC 049492	RALSTON 31	337	845			13	01N	14E
AMC 049498	RALSTON 37	337	857			13	01N	14E
AMC 049499	RALSTON 38	337	859			13	01N	14E
AMC 049500	RALSTON 39	337	861			13	01N	14E
AMC 049501	RALSTON 40	337	863			13	01N	14E
AMC 049502	RALSTON 41	337	865			13	01N	14E
AMC 049503	RALSTON 42	337	867			13	01N	14E
AMC 049504	RALSTON 43	337	869			13	01N	14E
AMC 049511	RALSTON 50	337	883			13	01N	14E
AMC 049512	RALSTON 51	337	885			13	01N	14E
AMC 049513	RALSTON 52	337	887			13	01N	14E
AMC 049524	RALSTON 63	337	909			13	01N	14E
AMC 049525	RALSTON 64	337	911			14	01N	14E
AMC 049526	RALSTON 65	337	913			14	01N	14E
AMC 049527	RALSTON 66	337	915			14	01N	14E
AMC 049535	RALSTON 74	337	931			14	01N	14E
AMC 049536	RALSTON 75	337	933			14	01N	14E
AMC 049537	RALSTON 76	337	935			14	01N	14E
AMC 049538	RALSTON 77	337	937			14	01N	14E

Date: 7/26/2005

Page: 5 of 15

RE 8/15/05



RECEIVED  
B.L.M. AZ STATE OFFICE

EXHIBIT

2005 AUG -8 P 3: 03

County: Gila

State: AZ

PHOENIX, ARIZONA

BLM Serial #	Claim Name	Original Recording		Amended Recording		Sec	Twp	Range
		Recording #	Page #	Recording #	Page #			
AMC 049539	RALSTON 78	337	939			14	01N	14E
AMC 049542	RALSTON 81	337	945			14	01N	14E
AMC 049543	RALSTON 82	337	947			14	01N	14E
AMC 049544	RALSTON 83	337	949			14	01N	14E
AMC 049577	WEBSTER 1	320	548			13	01N	14E
AMC 049578	WEBSTER 2	320	550			13	01N	14E
AMC 049579	WEBSTER 3	320	552			13	01N	14E
AMC 049580	WEBSTER 4	320	554			13	01N	14E
AMC 049581	WEBSTER 5	320	556			13	01N	14E
AMC 049582	WEBSTER 6	320	558			13	01N	14E
AMC 049583	WEBSTER 7	320	560			13	01N	14E
AMC 049584	WEBSTER 8	320	562			13	01N	14E
AMC 049585	WEBSTER 9	320	564			13	01N	14E
AMC 049586	WEBSTER 10	320	566			13	01N	14E
AMC 049587	WEBSTER 11	320	568			13	01N	14E
AMC 049588	WEBSTER 12	320	570			13	01N	14E
AMC 049589	WEBSTER 13	320	572			13	01N	14E
AMC 049590	WEBSTER 14	320	574			13	01N	14E
AMC 049591	WEBSTER 15	320	576			13	01N	14E
AMC 049592	WEBSTER 16	320	578			13	01N	14E
AMC 049593	WEBSTER 17	320	580			13	01N	14E
AMC 049594	WEBSTER 18	320	582			13	01N	14E
AMC 049595	WEBSTER 19	320	584			13	01N	14E
AMC 049596	WEBSTER 20	320	586			13	01N	14E
AMC 049597	WEBSTER 21	320	588			13	01N	14E
AMC 049598	WEBSTER 22	320	590			13	01N	14E
AMC 049599	WEBSTER 23	320	592			13	01N	14E
AMC 049600	WEBSTER 24	320	594			13	01N	14E
AMC 049601	WEBSTER 25	320	596			13	01N	14E
AMC 049602	WEBSTER 26	320	598			13	01N	14E
AMC 049603	WEBSTER 27	320	600			13	01N	14E
AMC 049604	WEBSTER 28	320	602			13	01N	14E
AMC 049605	WEBSTER 29	320	604			13	01N	14E
AMC 049606	WEBSTER 30	320	606			13	01N	14E
AMC 049607	WEBSTER 31	320	608			13	01N	14E
AMC 049608	WEBSTER 32	320	610			13	01N	14E
AMC 049609	WEBSTER 33	320	612			13	01N	14E
AMC 049610	WEBSTER 34	320	614			13	01N	14E
AMC 049611	WEBSTER 35	320	616			13	01N	14E
AMC 049612	WEBSTER 36	320	618			13	01N	14E
AMC 049613	WEBSTER 37	320	620			13	01N	14E
AMC 049614	WEBSTER 38	320	622			13	01N	14E

Date: 7/26/2005

Page: 6 of 15

RE 8/15/05

RECEIVED  
B.L.M. AZ STATE OFFICE

2005 AUG -8 P 3: 03

EXHIBIT

County: Gila

State: AZ

PHOENIX, ARIZONA

<u>BLM Serial #</u>	<u>Claim Name</u>	<u>Original Recording</u>		<u>Amended Recording</u>		<u>Sec</u>	<u>Twp</u>	<u>Range</u>
		<u>Recording #</u>	<u>Page #</u>	<u>Recording #</u>	<u>Page #</u>			
AMC 049615	WEBSTER 39	320	624			13	01N	14E
AMC 049616	WEBSTER 40	320	626			13	01N	14E
AMC 049617	WEBSTER 41	320	628			13	01N	14E
AMC 049618	WEBSTER 42	320	630			13	01N	14E
AMC 049619	WEBSTER 43	320	632			13	01N	14E
AMC 049620	WEBSTER 44	320	634			13	01N	14E
AMC 049621	WEBSTER 45	320	636			13	01N	14E
AMC 049622	WEBSTER 46	320	638			13	01N	14E
AMC 049623	WEBSTER 47	323	813			13	01N	14E
AMC 049624	WEBSTER 48	323	814			13	01N	14E
AMC 051319	JOAN MILL SITE 25	288	737	291	81	36	01N	14E
AMC 051320	JOAN MILL SITE 34	288	746	637	799	35	01N	14E
AMC 051321	JOAN MILL SITE 42	288	754	637	802	35	01N	14E
AMC 051322	JOAN MILL SITE 43	288	755	637	805	35	01N	14E
AMC 051323	JOAN MILL SITE 48	288	760	637	808	35	01N	14E
AMC 051324	JOAN MILL SITE 49	288	761	637	811	35	01N	14E
AMC 051325	JOAN MILL SITE 53	288	765	637	814	35	01N	14E
AMC 051326	JOAN MILL SITE 54	288	766	637	817	35	01N	14E
AMC 052072	G E 1	214	466	558	577	17	01N	15E
AMC 052073	G E 2	214	467	558	580	17	01N	15E
AMC 052074	G E 3	214	468	558	583	17	01N	15E
AMC 052075	G E 4	214	469	558	586	17	01N	15E
AMC 052076	G E 5	214	470	558	589	17	01N	15E
AMC 052077	G E 6	214	471	558	592	17	01N	15E
AMC 052078	G E 7	214	472	558	595	17	01N	15E
AMC 052079	G E 8	214	473	558	598	17	01N	15E
AMC 052080	G E 9	214	474	558	601	17	01N	15E
AMC 052081	G E 10	214	475	558	604	17	01N	15E
AMC 052082	G E 11	214	476			18	01N	15E
AMC 052083	G E 12	214	477			18	01N	15E
AMC 052084	G E 13	214	478			18	01N	15E
AMC 052088	DIVIDE #2	36	522	261	437	14	01N	14E
AMC 052090	DIVIDE #4	36	524	261	441	13	01N	14E
AMC 052091	DIVIDE #5	36	525	261	443	13	01N	14E
AMC 052092	DIVIDE #6	36	526	261	445	13	01N	14E
AMC 052093	DIVIDE #7	36	527	261	447	13	01N	14E
AMC 052094	DIVIDE #8	36	528	261	449	14	01N	14E
AMC 052095	DIVIDE #9	36	529	261	451	14	01N	14E
AMC 052096	DIVIDE #10	36	530	261	453	13	01N	14E
AMC 052097	DIVIDE #11	36	564	261	455	13	01N	14E
AMC 052103	LUCHILLA	22	76	75	164	13	01N	14E
AMC 052104	LUCHILLA NO. 2	18	56	75	163	13	01N	14E

Date: 7/26/2005

Page: 7 of 15

RE 8/15/05

RECEIVED  
B.L.M. AZ STATE OFFICE

2005 AUG -8 P 3: 03 EXHIBIT

County: Gila  
State: AZ

PHOENIX, ARIZONA

BLM Serial #	Claim Name	Original Recording		Amended Recording		Sec	Twp	Range
		Recording #	Page #	Recording #	Page #			
AMC 052105	LUCHILLA NO. 3	48	236	76	307	13	01N	14E
AMC 052106	LUCHILLA FRACTION	38	624	42	167	13	01N	14E
AMC 052107	RAVEN	22	77	82	150	13	01N	14E
AMC 052108	MANZANITA NO. 2	17	85	75	162	13	01N	14E
AMC 052109	MANZANITA NO. 3	18	17	82	148	13	01N	14E
AMC 052110	I. C.	36	548	75	161	13	01N	14E
AMC 052111	I. C. #2	47	438			13	01N	14E
AMC 052112	GOLD COIN NO. 2	46	470	82	152	13	01N	14E
AMC 052113	GOLD COIN NO. 4	48	187	82	151	13	01N	14E
AMC 052114	BLACK EAGLE NO. 1	48	169	82	149	13	01N	14E
AMC 052115	GOLD BAR NO. 1	48	446			13	01N	14E
AMC 052116	GOLD BAR #2	48	447			13	01N	14E
AMC 052121	RALSTON 3	261	459			24	01N	14E
AMC 052122	RALSTON 4	261	460			13	01N	14E
AMC 052123	RALSTON 5	261	461			13	01N	14E
AMC 052124	RALSTON 6	261	462			13	01N	14E
AMC 052126	RALSTON 8	261	464			14	01N	14E
AMC 052132	1511551	303	639			15	01N	15.5E
AMC 052133	1511552	303	640			15	01N	15.5E
AMC 052134	2211551	303	641			15	01N	15.5E
AMC 052138	2211555	303	645			22	01N	15.5E
AMC 052141	2211558	303	648			22	01N	15.5E
AMC 052172	2711553	303	676			22	01N	15.5E
AMC 052173	HOOPEES #3	2	232	295	546	05	01N	15E
AMC 052174	HOOPEES #4	2	233	295	548	05	01N	15E
AMC 052175	HOOPEES #5	2	234	295	550	31	02N	15E
AMC 052176	HOOPEES #6	2	235	295	552	31	02N	15E
AMC 052177	PINK LIMESTONE #1	170	534	295	537	31	02N	15E
AMC 052178	PINK LIMESTONE #2	170	535	295	539	31	02N	15E
AMC 052179	PINK LIMESTONE 3	295	541			31	02N	15E
AMC 052180	PINK LIMESTONE 4	295	542			31	02N	15E
AMC 052181	PINK LIMESTONE 5	295	543			31	02N	15E
AMC 052182	PINK LIMESTONE 6	295	544			31	02N	15E
AMC 052183	PINK LIMESTONE 7	295	545			31	02N	15E
AMC 052184	CONCHO NO. 3	35	172	211	71	33	01N	14E
AMC 052185	CONCHO NO. 4	35	173	211	73	33	01N	14E
AMC 052188	BLUEBIRD	46	580			34	01N	14E
AMC 052190	BUSY BEE	48	287	301	927	34	01N	14E
AMC 052192	ROSCOE #3	69	76			33	01N	14E
AMC 052194	ROSCOE #9	69	425			33	01N	14E
AMC 052195	CLAY NO. 3	176	103	301	929	34	01N	14E
AMC 052197	CLAY NO. 5	176	105	299	163	03	01S	14E

RE 315105

RECEIVED  
B.L.M. AZ STATE OFFICE

EXHIBIT

2005 AUG -8 P 3: 03

County: Gila

State: AZ

PHOENIX, ARIZONA

BLM Serial #	Claim Name	Original Recording		Amended Recording		Sec	Twp	Range
		Recording #	Page #	Recording #	Page #			
AMC 052198	CLAY NO. 6	201	571			03	01S	14E
AMC 052203	CLAY 11	205	359			33	01N	14E
AMC 052204	CLAY 12	205	360			03	01S	14E
AMC 052205	CLAY 13	205	613			03	01S	14E
AMC 052206	CLAY 14	205	614			03	01S	14E
AMC 052207	CLAY 15	205	615			03	01S	14E
AMC 052208	CLAY 16	205	616	299	165	03	01S	14E
AMC 052209	CLAY 17	205	617			03	01S	14E
AMC 052210	CLAY 18	205	618			34	01N	14E
AMC 052212	MILLY	192	286			34	01N	14E
AMC 052215	ROBBY	192	289			35	01N	14E
AMC 052217	JANET	192	291			35	01N	14E
AMC 052220	ROSCOE 10	207	85			33	01N	14E
AMC 052221	ROSCOE 11	205	355			33	01N	14E
AMC 052222	ROSCOE 12	205	356			33	01N	14E
AMC 052223	ROSCOE 13	205	357			33	01N	14E
AMC 052224	ROSCOE 14	206	455	208	201	33	01N	14E
AMC 052226	BOSCOE 1	207	76			33	01N	14E
AMC 052227	BOSCOE 2	207	77			33	01N	14E
AMC 052228	BOSCOE 3	205	351	207	78	33	01N	14E
AMC 052229	BOSCOE 4	207	79			33	01N	14E
AMC 052230	BOSCOE 5	205	353			33	01N	14E
AMC 052231	BOSCOE 6	207	80			33	01N	14E
AMC 052232	BOSCOE 7	207	81			33	01N	14E
AMC 052233	BOSCOE 8	207	82			33	01N	14E
AMC 052234	BOSCOE 9	207	83			33	01N	14E
AMC 052235	BOSCOE 10	207	84	208	200	33	01N	14E
AMC 052236	BOSCOE 24	207	106			33	01N	14E
AMC 052237	BOSCOE 25	208	202			33	01N	14E
AMC 052238	ROBBY ANNEX	207	86			35	01N	14E
AMC 052239	SUNSHINE ANNEX	207	87			35	01N	14E
AMC 052240	MILLY ANNEX	207	88			35	01N	14E
AMC 052241	LADY BIRD VISTA 1	224	450	757	305	02	01S	14E
AMC 052242	STANDARD NO. 15	227	483			33	01N	14E
AMC 052246	BILL SHAFT NO. 3	37	562	76	60	34	01N	14E
AMC 052247	BILL SHAFT NO. 4	37	563	76	61	34	01N	14E
AMC 052248	BILL SHAFT NO. 5	37	564	76	62	34	01N	14E
AMC 052259	MGO #ONE	170	532			31	02N	15E
AMC 052260	MGO #2	170	533			31	02N	15E
AMC 052261	MGO 3	295	554			31	02N	15E
AMC 052262	MGO 4	295	555			31	02N	15E
AMC 052263	MGO 5	314	487			31	02N	15E

Date: 7/26/2005

RE 8/15/05

Page: 9 of 15

42

RECEIVED  
B.L.M. AZ STATE OFFICE

EXHIBIT  
2005 AUG -8 P 3: 03

County: Gila  
State: AZ

PHOENIX, ARIZONA

BLM Serial #	Claim Name	Original Recording		Amended Recording		Sec	Two	Range
		Recording #	Page #	Recording #	Page #			
AMC 052264	HOOPES PLACER NO. 2	190	347			31	02N	15E
AMC 097788	F.C. NO. 5	494	457			14	01N	14E
AMC 097789	F.C. NO. 6	494	459			14	01N	14E
AMC 097790	F.C. NO. 7	494	461			14	01N	14E
AMC 097791	F.C. NO. 8	494	463			14	01N	14E
AMC 097792	F.C. NO. 9	494	465			14	01N	14E
AMC 097793	F.C. NO. 10	494	467			14	01N	14E
AMC 131768	KAY 142	536	11			09	01N	14E
AMC 131769	KAY 143	536	13			10	01N	14E
AMC 265777	CHIEF FRACTION	694	559			22	01N	14E
AMC 293003	AUGUST MINE FRACTION	757	303			02	01S	14E
AMC 299053	CCWC-1	779	948			10	01N	14E
AMC 299054	CCWC-2	779	950			10	01N	14E
AMC 299055	CCWC-3	779	952			10	01N	14E
AMC 299056	CCWC-4	779	955			10	01N	14E
AMC 299057	CCWC-5	779	958			10	01N	14E
AMC 299058	CCWC-6	779	961			10	01N	14E
AMC 299059	CCWC-7	779	964			10	01N	14E
AMC 299060	CCWC-8	779	967			10	01N	14E
AMC 299061	CCWC-9	779	970			15	01N	14E
AMC 299062	CCWC-10	779	973			15	01N	14E
AMC 299063	CCWC-11	779	976			10	01N	14E
AMC 299064	CCWC-12	779	979			14	01N	14E
AMC 299065	CCWC-13	779	982			14	01N	14E
AMC 299066	CCWC-14	779	985			14	01N	14E
AMC 299067	CCWC-15	779	988			14	01N	14E
AMC 299068	CCWC-16	779	991			14	01N	14E
AMC 299069	CCWC-17	779	993			14	01N	14E
AMC 299070	CCWC-18	779	996			14	01N	14E
AMC 299071	CCWC-19	779	999			14	01N	14E
AMC 299072	CCWC-20	780	01			14	01N	14E
AMC 303011	CMC-OX 001	793	262			03	01S	14E
AMC 308180	CMHR-2611557	809	724			26	01N	15.5E
AMC 308181	CMHR-2611558	809	726			26	01N	15.5E
AMC 309608	MGO #6	818	671			31	02N	15E
AMC 312258	CMC-OX 010	823	821	95-660969		03	01S	14E
AMC 312259	CMC-OX 011	823	824	95-660970		03	01S	14E
AMC 312260	CMC-OX 012	823	827	95-660971		03	01S	14E
AMC 312261	CMC-OX 013	823	830	95-660972		03	01S	14E
AMC 312262	CMC-OX 014	823	833	95-660973		03	01S	14E
AMC 327648	FUTURE 1 MILL SITE	93-637242				21	01N	14E
AMC 327649	FUTURE 2 MILL SITE	93-637243				21	01N	14E

Date: 7/26/2005

Page: 10 of 15

RE 8/15/05

10

RECEIVED  
B.L.M. AZ STATE OFFICE

2005 AUG -8 P 3: 03

EXHIBIT

County: Gila

State: AZ

PHOENIX, ARIZONA

BLM Serial #	Claim Name	Original Recording		Amended Recording		Sec	Twp	Range
		Recording #	Page #	Recording #	Page #			
AMC 327650	FUTURE 3 MILL SITE	93-637244				21	01N	14E
AMC 327651	FUTURE 4 MILL SITE	93-637245				21	01N	14E
AMC 327652	FUTURE 5 MILL SITE	93-637246				21	01N	14E
AMC 327653	FUTURE 6 MILL SITE	93-637247				21	01N	14E
AMC 327654	FUTURE 7 MILL SITE	93-637248				21	01N	14E
AMC 327655	FUTURE 8 MILL SITE	93-637249				21	01N	14E
AMC 327657	FUTURE 9 MILL SITE	93-637250				21	01N	14E
AMC 327658	FUTURE 10 MILL SITE	93-637251				21	01N	14E
AMC 327659	FUTURE 11 MILL SITE	93-637252				21	01N	14E
AMC 327660	FUTURE 12 MILL SITE	93-637253				21	01N	14E
AMC 327661	FUTURE 13 MILL SITE	93-637254				21	01N	14E
AMC 327662	FUTURE 14 MILL SITE	93-637255				21	01N	14E
AMC 327663	FUTURE 15 MILL SITE	93-637256				21	01N	14E
AMC 327664	FUTURE 16 MILL SITE	93-637257				21	01N	14E
AMC 327665	FUTURE 17 MILL SITE	93-637258				21	01N	14E
AMC 327666	FUTURE 18 MILL SITE	93-637259				21	01N	14E
AMC 327667	FUTURE 19 MILL SITE	93-637260				21	01N	14E
AMC 327668	FUTURE 20 MILL SITE	93-637261				21	01N	14E
AMC 327669	FUTURE 21 MILL SITE	93-637262				21	01N	14E
AMC 327670	FUTURE 22 MILL SITE	93-637263				21	01N	14E
AMC 327671	FUTURE 23 MILL SITE	93-637264				21	01N	14E
AMC 327672	FUTURE 24 MILL SITE	93-637265				21	01N	14E
AMC 327673	FUTURE 25 MILL SITE	93-637266				21	01N	14E
AMC 327674	FUTURE 26 MILL SITE	93-637267				28	01N	14E
AMC 327675	FUTURE 27 MILL SITE	93-637268				28	01N	14E
AMC 327676	FUTURE 28 MILL SITE	93-637269				28	01N	14E
AMC 327677	FUTURE 29 MILL SITE	93-637270				28	01N	14E
AMC 327678	FUTURE 30 MILL SITE	93-637271				21	01N	14E
AMC 327679	FUTURE 31 MILL SITE	93-637272				21	01N	14E
AMC 327680	FUTURE 32 MILL SITE	93-637273				21	01N	14E
AMC 327681	FUTURE 33 MILL SITE	93-637274				21	01N	14E
AMC 327682	FUTURE 34 MILL SITE	93-637275				21	01N	14E
AMC 327683	FUTURE 35 MILL SITE	93-637276				21	01N	14E
AMC 327684	FUTURE 36 MILL SITE	93-637277				21	01N	14E
AMC 327685	FUTURE 37 MILL SITE	93-637278				21	01N	14E
AMC 327686	FUTURE 38 MILL SITE	93-637279				21	01N	14E
AMC 327687	FUTURE 39 MILL SITE	93-637280				21	01N	14E
AMC 327688	FUTURE 40 MILL SITE	93-637281				21	01N	14E
AMC 327689	FUTURE 41 MILL SITE	93-637282				21	01N	14E
AMC 327690	FUTURE 42 MILL SITE	93-637283				21	01N	14E
AMC 327691	FUTURE 43 MILL SITE	93-637284				28	01N	14E
AMC 327692	FUTURE 44 MILL SITE	93-637285				28	01N	14E

Date: 7/26/2005

Page: 11 of 15

PRE 8/15/05

RECEIVED  
B.L.M. AZ STATE OFFICE

2005 AUG -8 P 3: 03  
**EXHIBIT**

County: Gila

State: AZ

PHOENIX, ARIZONA

Original Recording

Amended Recording

<u>BLM Serial #</u>	<u>Claim Name</u>	<u>Recording #</u>	<u>Page #</u>	<u>Recording #</u>	<u>Page #</u>	<u>Sec</u>	<u>Twp</u>	<u>Range</u>
AMC 327693	FUTURE 45 MILL SITE	93-637286				28	01N	14E
AMC 327694	FUTURE 46 MILL SITE	93-637287				28	01N	14E
AMC 327695	FUTURE 47 MILL SITE	93-637288				21	01N	14E
AMC 327696	FUTURE 48 MILL SITE	93-637289				21	01N	14E
AMC 327697	FUTURE 49 MILL SITE	93-637290				21	01N	14E
AMC 327698	FUTURE 50 MILL SITE	93-637291				21	01N	14E
AMC 327699	FUTURE 51 MILL SITE	93-637292				21	01N	14E
AMC 327700	FUTURE 52 MILL SITE	93-637293				21	01N	14E
AMC 327701	FUTURE 53 MILL SITE	93-637294				21	01N	14E
AMC 327702	FUTURE 54 MILL SITE	93-637295				21	01N	14E
AMC 327703	FUTURE 55 MILL SITE	93-637296				21	01N	14E
AMC 327704	FUTURE 56 MILL SITE	93-637297				21	01N	14E
AMC 327705	FUTURE 57 MILL SITE	93-637298				21	01N	14E
AMC 327706	FUTURE 58 MILL SITE	93-637299				21	01N	14E
AMC 327707	FUTURE 59 MILL SITE	93-637300				21	01N	14E
AMC 327708	FUTURE 60 MILL SITE	93-637301				28	01N	14E
AMC 327709	FUTURE 61 MILL SITE	93-637302				28	01N	14E
AMC 327710	FUTURE 62 MILL SITE	93-637303				28	01N	14E
AMC 327711	FUTURE 63 MILL SITE	93-637304				28	01N	14E
AMC 327712	FUTURE 64 MILL SITE	93-637305				21	01N	14E
AMC 327713	FUTURE 65 MILL SITE	93-637306				21	01N	14E
AMC 327714	FUTURE 66 MILL SITE	93-637307				21	01N	14E
AMC 327715	FUTURE 67 MILL SITE	93-637308				21	01N	14E
AMC 327716	FUTURE 68 MILL SITE	93-637309				21	01N	14E
AMC 327717	FUTURE 69 MILL SITE	93-637310				21	01N	14E
AMC 327718	FUTURE 70 MILL SITE	93-637311				21	01N	14E
AMC 327719	FUTURE 71 MILL SITE	93-637312				21	01N	14E
AMC 327720	FUTURE 72 MILL SITE	93-637313				21	01N	14E
AMC 327721	FUTURE 73 MILL SITE	93-637314				21	01N	14E
AMC 327722	FUTURE 74 MILL SITE	93-637315				21	01N	14E
AMC 327723	FUTURE 75 MILL SITE	93-637316				21	01N	14E
AMC 327724	FUTURE 76 MILL SITE	93-637317				21	01N	14E
AMC 327725	FUTURE 77 MILL SITE	93-637318				28	01N	14E
AMC 327726	FUTURE 78 MILL SITE	93-637319				28	01N	14E
AMC 327727	FUTURE 79 MILL SITE	93-637320				28	01N	14E
AMC 327728	FUTURE 80 MILL SITE	93-637321				28	01N	14E
AMC 327729	FUTURE 81 MILL SITE	93-637322				21	01N	14E
AMC 327730	FUTURE 82 MILL SITE	93-637323				21	01N	14E
AMC 327731	FUTURE 83 MILL SITE	93-637324				21	01N	14E
AMC 327732	FUTURE 84 MILL SITE	93-637325				21	01N	14E
AMC 327733	FUTURE 85 MILL SITE	93-637326				21	01N	14E
AMC 327734	FUTURE 86 MILL SITE	93-637327				21	01N	14E

Date: 7/26/2005

Page: 12 of 15

RE 8/15/05

AW

RECEIVED  
B.L.M. AZ STATE OFFICE

2005 AUG -8 P 3: 03

EXHIBIT

County: Gila

State: AZ

PHOENIX, ARIZONA

BLM Serial #	Claim Name	Original Recording		Amended Recording		Sec	Twp	Range
		Recording #	Page #	Recording #	Page #			
AMC 327735	FUTURE 87 MILL SITE	93-637328				21	01N	14E
AMC 327736	FUTURE 88 MILL SITE	93-637329				21	01N	14E
AMC 327737	FUTURE 89 MILL SITE	93-637330				21	01N	14E
AMC 327738	FUTURE 90 MILL SITE	93-637331				21	01N	14E
AMC 327739	FUTURE 91 MILL SITE	93-637332				21	01N	14E
AMC 327740	FUTURE 92 MILL SITE	93-637333				21	01N	14E
AMC 327741	FUTURE 93 MILL SITE	93-637334				21	01N	14E
AMC 327742	FUTURE 94 MILL SITE	93-637335				28	01N	14E
AMC 327743	FUTURE 95 MILL SITE	93-637336				28	01N	14E
AMC 327744	FUTURE 96 MILL SITE	93-637337				28	01N	14E
AMC 327745	FUTURE 97 MILL SITE	93-637338				28	01N	14E
AMC 327746	FUTURE 98 MILL SITE	93-637339				21	01N	14E
AMC 327747	FUTURE 99 MILL SITE	93-637340				21	01N	14E
AMC 327748	FUTURE 100 MILL SITE	93-637341				21	01N	14E
AMC 327749	FUTURE 101 MILL SITE	93-637342				21	01N	14E
AMC 327750	FUTURE 102 MILL SITE	93-637343				21	01N	14E
AMC 327751	FUTURE 103 MILL SITE	93-637344				21	01N	14E
AMC 327752	FUTURE 104 MILL SITE	93-637345				21	01N	14E
AMC 327753	FUTURE 105 MILL SITE	93-637346				21	01N	14E
AMC 327755	FUTURE 107 MILL SITE	93-637348				21	01N	14E
AMC 327756	FUTURE 108 MILL SITE	93-637349				21	01N	14E
AMC 327757	FUTURE 109 MILL SITE	93-637350				21	01N	14E
AMC 327758	FUTURE 110 MILL SITE	93-637351				21	01N	14E
AMC 327759	FUTURE 111 MILL SITE	93-637352				28	01N	14E
AMC 327760	FUTURE 112 MILL SITE	93-637353				28	01N	14E
AMC 327761	FUTURE 113 MILL SITE	93-637354				28	01N	14E
AMC 327762	FUTURE 114 MILL SITE	93-637355				28	01N	14E
AMC 327763	FUTURE 115 MILL SITE	93-637356				22	01N	14E
AMC 327764	FUTURE 116 MILL SITE	93-637357				22	01N	14E
AMC 327765	FUTURE 117 MILL SITE	93-637358				22	01N	14E
AMC 327766	FUTURE 118 MILL SITE	93-637359				22	01N	14E
AMC 327767	FUTURE 119 MILL SITE	93-637360				22	01N	14E
AMC 327768	FUTURE 120 MILL SITE	93-637361				22	01N	14E
AMC 327769	FUTURE 121 MILL SITE	93-637362				22	01N	14E
AMC 327770	FUTURE 122 MILL SITE	93-637363				22	01N	14E
AMC 327771	FUTURE 123 MILL SITE	93-637364				22	01N	14E
AMC 327772	FUTURE 124 MILL SITE	93-637365				22	01N	14E
AMC 327773	FUTURE 125 MILL SITE	93-637366				22	01N	14E
AMC 327774	FUTURE 126 MILL SITE	93-637367				22	01N	14E
AMC 327775	FUTURE 127 MILL SITE	93-637368				22	01N	14E
AMC 327776	FUTURE 128 MILL SITE	93-637369				27	01N	14E
AMC 327777	FUTURE 129 MILL SITE	93-637370				27	01N	14E

Date: 7/26/2005

Page: 13 of 15

*RE 8/15/05*



REC ED  
B.L.M. AZ STATE OFFICE

2005 AUG -8 P 3: 03

PHOENIX, ARIZONA

EXHIBIT

County: Gila

State: AZ

<u>BLM Serial #</u>	<u>Claim Name</u>	<u>Original Recording</u>		<u>Amended Recording</u>		<u>Sec</u>	<u>Twp</u>	<u>Range</u>
		<u>Recording #</u>	<u>Page #</u>	<u>Recording #</u>	<u>Page #</u>			
AMC 327778	FUTURE 130 MILL SITE	93-637371				27	01N	14E
AMC 327779	FUTURE 131 MILL SITE	93-637372				27	01N	14E
AMC 327780	FUTURE 132 MILL SITE	93-637373				22	01N	14E
AMC 327781	FUTURE 133 MILL SITE	93-637374				22	01N	14E
AMC 327782	FUTURE 134 MILL SITE	93-637375				22	01N	14E
AMC 327783	FUTURE 135 MILL SITE	93-637376				22	01N	14E
AMC 327784	FUTURE 136 MILL SITE	93-637377				22	01N	14E
AMC 327785	FUTURE 137 MILL SITE	93-637378				22	01N	14E
AMC 327786	FUTURE 138 MILL SITE	93-637379				22	01N	14E
AMC 327787	FUTURE 139 MILL SITE	93-637380				22	01N	14E
AMC 327788	FUTURE 140 MILL SITE	93-637381				22	01N	14E
AMC 327789	FUTURE 141 MILL SITE	93-637382				22	01N	14E
AMC 327790	FUTURE 142 MILL SITE	93-637383				22	01N	14E
AMC 327791	FUTURE 143 MILL SITE	93-637384				22	01N	14E
AMC 327792	FUTURE 144 MILL SITE	93-637385				22	01N	14E
AMC 327793	FUTURE 145 MILL SITE	93-637386				27	01N	14E
AMC 327794	FUTURE 146 MILL SITE	93-637387				27	01N	14E
AMC 327795	FUTURE 147 MILL SITE	93-637388				27	01N	14E
AMC 327796	FUTURE 148 MILL SITE	93-637389				27	01N	14E
AMC 327797	FUTURE 149 MILL SITE	93-637390				22	01N	14E
AMC 327798	FUTURE 150 MILL SITE	93-637391				22	01N	14E
AMC 327799	FUTURE 151 MILL SITE	93-637392				22	01N	14E
AMC 327800	FUTURE 152 MILL SITE	93-637393				22	01N	14E
AMC 327801	FUTURE 153 MILL SITE	93-637394				22	01N	14E
AMC 327802	FUTURE 154 MILL SITE	93-637395				22	01N	14E
AMC 327803	FUTURE 155 MILL SITE	93-637396				22	01N	14E
AMC 327804	FUTURE 156 MILL SITE	93-637397				22	01N	14E
AMC 327805	FUTURE 157 MILL SITE	93-637398				22	01N	14E
AMC 327810	FUTURE 162 MILL SITE	93-637403				27	01N	14E
AMC 327811	FUTURE 163 MILL SITE	93-637404				27	01N	14E
AMC 327812	FUTURE 164 MILL SITE	93-637405				27	01N	14E
AMC 327813	FUTURE 165 MILL SITE	93-637406				27	01N	14E
AMC 327814	FUTURE 166 MILL SITE	93-637407				22	01N	14E
AMC 327815	FUTURE 167 MILL SITE	93-637408				22	01N	14E
AMC 327816	FUTURE 168 MILL SITE	93-637409				22	01N	14E
AMC 327817	FUTURE 169 MILL SITE	93-637410				22	01N	14E
AMC 327818	FUTURE 170 MILL SITE	93-637411				22	01N	14E
AMC 327819	FUTURE 171 MILL SITE	93-637412				22	01N	14E
AMC 327820	FUTURE 172 MILL SITE	93-637413				22	01N	14E
AMC 327821	FUTURE 173 MILL SITE	93-637414				22	01N	14E
AMC 327822	FUTURE 174 MILL SITE	93-637415				22	01N	14E
AMC 327827	FUTURE 179 MILL SITE	93-637420				27	01N	14E

Date: 7/26/2005

Page: 14 of 15

PE 8/15/05

RECEIVED  
B.L.M. AZ STATE OFFICE

EXHIBIT

2005 AUG -8 P 3:04

County: Gila

State: AZ

PHOENIX, ARIZONA

BLM Serial #	Claim Name	Original Recording		Amended Recording		Sec	Twp	Range
		Recording #	Page #	Recording #	Page #			
AMC 327828	FUTURE 180 MILL SITE	93-637421				27	01N	14E
AMC 327829	FUTURE 181 MILL SITE	93-637422				27	01N	14E
AMC 327830	FUTURE 182 MILL SITE	93-637423				27	01N	14E
AMC 327831	FUTURE 183 MILL SITE	93-637424				22	01N	14E
AMC 327832	FUTURE 184 MILL SITE	93-637425				22	01N	14E
AMC 327833	FUTURE 185 MILL SITE	93-637426				22	01N	14E
AMC 327834	FUTURE 186 MILL SITE	93-637427				22	01N	14E
AMC 327835	FUTURE 187 MILL SITE	93-637428				22	01N	14E
AMC 327836	FUTURE 188 MILL SITE	93-637429				22	01N	14E
AMC 327837	FUTURE 189 MILL SITE	93-637430				22	01N	14E
AMC 327838	FUTURE 190 MILL SITE	93-637431				22	01N	14E
AMC 327839	FUTURE 191 MILL SITE	93-637432				22	01N	14E
AMC 327840	FUTURE 192 MILL SITE	93-637433				22	01N	14E
AMC 327841	FUTURE 193 MILL SITE	93-637434				22	01N	14E
AMC 327843	FUTURE 195 MILL SITE	93-637436				22	01N	14E
AMC 327844	FUTURE 196 MILL SITE	93-637437				27	01N	14E
AMC 327845	FUTURE 197 MILL SITE	93-637438				27	01N	14E
AMC 327846	FUTURE 198 MILL SITE	93-637439				27	01N	14E
AMC 327847	FUTURE 199 MILL SITE	93-637440				27	01N	14E
AMC 327848	FUTURE 200 MILL SITE	93-637441				28	01N	14E
AMC 327849	FUTURE 201 MILL SITE	93-637442				28	01N	14E
AMC 327850	FUTURE 202 MILL SITE	93-637443				27	01N	14E
AMC 327851	FUTURE 203 MILL SITE	93-637444				27	01N	14E
AMC 327852	FUTURE 204 MILL SITE	93-637445				27	01N	14E
AMC 327854	FUTURE 206 MILL SITE	93-637447				27	01N	14E
AMC 327855	FUTURE 207 MILL SITE	93-637448				27	01N	14E
AMC 330826	CMC-OX 015	94-647102				02	01S	14E
AMC 330834	CMC-OX 023	94-647110				02	01S	14E
AMC 333430	QUARTZ SITE 102	95-660238				21	01N	14E
AMC 333431	QUARTZ SITE 103	95-660239				21	01N	14E
AMC 333432	QUARTZ SITE 104	95-660240				21	01N	14E
AMC 333433	QUARTZ SITE 105	95-660241				21	01N	14E
AMC 333434	QUARTZ SITE 106	95-660242				21	01N	14E
AMC 333435	QUARTZ SITE 107	95-660243				21	01N	14E
AMC 333436	QUARTZ SITE 108	95-660244				20	01N	14E
AMC 333437	QUARTZ SITE 109	95-660245				20	01N	14E
AMC 333438	QUARTZ SITE 121	95-660256				16	01N	14E
AMC 333443	QUARTZ SITE 126	95-660261				16	01N	14E
AMC 333444	QUARTZ SITE 127	95-660262				16	01N	14E

Total # Of Claims: 627

215 105

United States Department of the Interior

Bureau of Land Management

BUSINESS & SUPPORT SVCS DIV

222 N CENTRAL AVE

PHOENIX, AZ 85004 -2203

Phone: (602) 417-9200

Receipt	
No:	1124054

Transaction #: 1163009

Date of Transaction: 08/08/2005

CUSTOMER:	DON STILWELL PHELPS DODGE EXPLORATION CORP ONE NORTH CENTRAL AVENUE 17TH FLOOR PHOENIX, AZ 85004
-----------	--

LINE #	QTY	DESCRIPTION	REMARKS	UNIT PRICE	TOTAL
1	1.00	LOCATABLE MINERALS / MINING CLAIMS-NOT NEW-UNADJUD, ONE AUTH NO. ONLY / MINING CLAIM MONEY RECEIVED (455) CASES: AMC35795/\$78375.00	MAIN 2006 (627)	- n/a -	78375.00
<b>TOTAL:</b>					<b>\$78,375.00</b>

PAYMENT INFORMATION				
1	AMOUNT:	\$78,375.00	POSTMARKED:	N/A
	TYPE:	CHECK	RECEIVED:	08/08/2005
	CHECK NO:	502883		
	NAME:	PHELPS DODGE EXPLORATION CORP STILWELL, DON ONE NORTH CENTRAL AVENUE 17TH FLOOR PHOENIX AZ 85004		

REMARKS

This receipt was generated by the automated BLM Collections and Billing System and is a paper representation of a portion of the official electronic record contained therein.

Amc 35792	52072	299053	330826
39092	97784	303011	333428
48023	131760	308180	
49212	265777	309608	627 cl @ 125
50970	293003	312258	\$ 78,375 <sup>00</sup>
		327648	(7)

August 5, 2004

Bureau of Land Management  
 Department of the Interior  
 222 North Central Avenue  
 Phoenix, Arizona 85004-2203

**NOTICE OF INTENT TO HOLD MINING CLAIMS**

Re: Payment of Annual Claim Maintenance Fee

Dear Sir or Madam:

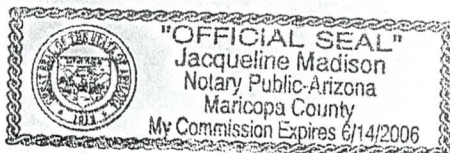
This will serve as notice that Phelps Dodge Miami, Inc., formerly known as Cyprus Miami Mining Corporation, whose address for purposes of this is Land and Water Department, One North Central Ave., 17<sup>th</sup> Floor, Phoenix, Arizona 85004, intends to hold the mining claims and/or mill sites described on Exhibit A attached hereto for the assessment year ending at 12 o'clock, noon, on September 1, 2005 by payment of the annual maintenance fee of \$125 per claim or site. Payment of such amount is made herewith for such assessment year for each of the claims and sites, the name, and BLM serial number with the book and page or index number of recording of the location notice in the official records of Gila County, Arizona, of which, is set forth on Exhibit A attached hereto and by this reference incorporated herein.

Donald A. Stillwell  
 Donald A. Stillwell for  
 Phelps Dodge Miami, Inc.

RECEIVED  
 B.L.M. AZ STATE OFFICE  
 2004 AUG 10 P 3:29  
 PHOENIX, ARIZONA

State of Arizona )  
 ) ss.  
 County of Maricopa )

The foregoing instrument was acknowledged before me on Aug. 10 2004 by Donald A. Stillwell, agent of Phelps Dodge Miami, Inc.



Notary Public

My Commission Expires: 6/14/2006

**ENTERED INTO COMPUTER**

8/31/04 AB

## EXHIBIT "A"

Unpatented mining claims and mill sites located in the Globe-Miami Mining District, Gila County, Arizona.  
 Mine: Miami

NAME OF CLAIM	ORIGINAL RECORDATION		AMENDED RECORDATION		BLM SERIAL NO.	LEGAL DESCRIPTION		
	BOOK	PAGE	BOOK	PAGE		SEC.	TWP	RANGE
QUARTZ SITE NO. 4 (A)	466	188			A MC 35795	21	T1N	R14E
QUARTZ SITE NO. 5 (A)	466	187			A MC 35796	21	T1N	R14E
QUARTZ SITE NO. 6 (A)	466	186			A MC 35797	21	T1N	R14E
QUARTZ SITE NO. 7 (A)	466	185			A MC 35798	21	T1N	R14E
QUARTZ SITE NO. 8 (A)	466	184			A MC 35799	21	T1N	R14E
QUARTZ SITE NO. 11 (A)	466	181			A MC 35802	21	T1N	R14E
QUARTZ SITE NO. 12 (A)	466	180			A MC 35803	21	T1N	R14E
QUARTZ SITE NO. 13 (A)	466	179			A MC 35804	21	T1N	R14E
QUARTZ SITE NO. 14 (A)	466	178			A MC 35805	21	T1N	R14E
QUARTZ SITE #25 (A)	466	220			A MC 35817	22	T1N	R14E
QUARTZ SITE #26 (A)	466	221			A MC 35818	22	T1N	R14E
QUARTZ SITE #27 (A)	466	166			A MC 35819	22	T1N	R14E
HARDROCK NO. 1 (A)	466	200			A MC 35822	15	T1N	R14E
HARDROCK NO. 2 (A)	466	193			A MC 35823	15	T1N	R14E
MOONLIGHT (A)	466	196			A MC 35826	21	T1N	R14E
BLACK OAK (A)	466	199			A MC 35827	21	T1N	R14E
BLACK OAK NO. 2 (A)	466	198			A MC 35828	21	T1N	R14E
BLACK OAK NO. 3 (A)	466	197			A MC 35829	22	T1N	R14E
PINTO COPPER FRACTION (A)	466	204			A MC 35837	28	T1N	R14E
PINTO COPPER NO. 1 (A)	466	210			A MC 35838	27	T1N	R14E
PINTO COPPER NO. 2 (A)	466	211			A MC 35839	27	T1N	R14E
PINTO COPPER NO. 3 (A)	466	212			A MC 35840	27	T1N	R14E
PINTO COPPER NO. 4 (A)	466	213			A MC 35841	27	T1N	R14E
PINTO COPPER NO. 5 (A)	466	214			A MC 35842	27	T1N	R14E
PINTO COPPER NO. 6 (A)	466	219			A MC 35843	28	T1N	R14E
PINTO COPPER NO. 7 (A)	466	222			A MC 35844	28	T1N	R14E
PINTO COPPER NO. 8 (A)	466	223			A MC 35845	28	T1N	R14E
PINTO COPPER NO. 9 (A)	466	205			A MC 35846	28	T1N	R14E
PINTO COPPER NO. 10 (A)	466	206			A MC 35847	28	T1N	R14E
PINTO COPPER NO. 11 (A)	466	207			A MC 35848	28	T1N	R14E
PINTO COPPER NO. 12 (A)	466	208			A MC 35849	28	T1N	R14E
PINTO COPPER NO. 13 (A)	466	209			A MC 35850	28	T1N	R14E
KAY 1	262	305	471	40	A MC 39092	15	T1N	R14E
KAY 2	262	306	471	41	A MC 39093	15	T1N	R14E
KAY 3	262	307	471	42	A MC 39094	15	T1N	R14E
KAY 4	262	308	471	43	A MC 39095	15	T1N	R14E
KAY 5	262	309	471	44	A MC 39096	15	T1N	R14E
KAY 6	262	310	471	45	A MC 39097	15	T1N	R14E
KAY 7	262	311	471	46	A MC 39098	15	T1N	R14E
KAY 8	262	312	471	47	A MC 39099	15	T1N	R14E
KAY 9	262	313	471	48	A MC 39100	15	T1N	R14E
KAY 10	262	314	471	49	A MC 39101	15	T1N	R14E
KAY 11	262	315	471	50	A MC 39102	15	T1N	R14E
KAY 12	262	316	471	51	A MC 39103	15	T1N	R14E
KAY 13	262	317	471	52	A MC 39104	15	T1N	R14E

RECEIVED  
 B.L.M. AZ STATE OFFICE  
 2004 AUG 10 P 3: 29  
 PHOENIX, ARIZONA

NAME OF CLAIM	ORIGINAL RECORDATION		AMENDED RECORDATION		BLM SERIAL NO.	LEGAL DESCRIPTION		
	BOOK	PAGE	BOOK	PAGE		SEC.	TWP	RANGE
KAY 14	262	318	471	53	A MC 39105	15	T1N	R14E
KAY 15	262	319	471	54	A MC 39106	15	T1N	R14E
KAY 16	262	320	471	55	A MC 39107	15	T1N	R14E
KAY 17	262	321	471	56	A MC 39108	22	T1N	R14E
KAY 18	262	322	471	57	A MC 39109	21	T1N	R14E
KAY 19	262	323	471	58	A MC 39110	22	T1N	R14E
KAY 20	262	324	471	59	A MC 39111	21	T1N	R14E
KAY 21	262	325	471	60	A MC 39112	22	T1N	R14E
KAY 22	262	326	471	61	A MC 39113	21	T1N	R14E
KAY 23	262	327	471	62	A MC 39114	22	T1N	R14E
KAY 50	262	352	471	85	A MC 39137	14	T1N	R14E
KAY 51	262	353	471	86	A MC 39138	14	T1N	R14E
KAY 57	262	359	471	92	A MC 39144	10	T1N	R14E
KAY 58	262	360	471	93	A MC 39145	9	T1N	R14E
KAY 81	264	328	471	110	A MC 39162	15	T1N	R14E
KAY 82	264	329	471	111	A MC 39163	15	T1N	R14E
KAY 85	262	373	471	113	A MC 39165	22	T1N	R14E
KAY 86	262	374	471	114	A MC 39166	22	T1N	R14E
KAY 87	262	375	471	115	A MC 39167	15	T1N	R14E
KAY 88	262	376	471	116	A MC 39168	22	T1N	R14E
KAY 89	262	377	471	117	A MC 39169	15	T1N	R14E
KAY 90	262	378	471	118	A MC 39170	15	T1N	R14E
KAY 91	262	379	471	119	A MC 39171	15	T1N	R14E
KAY 92	262	380	471	120	A MC 39172	15	T1N	R14E
KAY 93	262	381	471	121	A MC 39173	15	T1N	R14E
KAY 94	262	382	471	122	A MC 39174	15	T1N	R14E
KAY 95	262	383	471	123	A MC 39175	15	T1N	R14E
KAY 96	262	384	471	124	A MC 39176	15	T1N	R14E
KAY 97	262	385	471	125	A MC 39177	15	T1N	R14E
KAY 98	262	386	471	126	A MC 39178	15	T1N	R14E
KAY 99	262	387	471	127	A MC 39179	15	T1N	R14E
KAY 100	262	388	471	128	A MC 39180	15	T1N	R14E
KAY 101	262	389	471	129	A MC 39181	15	T1N	R14E
KAY 102	262	390	471	130	A MC 39182	15	T1N	R14E
KAY 103	262	391	471	131	A MC 39183	15	T1N	R14E
KAY 104	262	392	471	132	A MC 39184	15	T1N	R14E
KAY 108	262	396	471	133	A MC 39185	9	T1N	R14E
KAY 109	270	267	471	134	A MC 39186	22	T1N	R14E
KAY 110	270	268	471	135	A MC 39187	21	T1N	R14E
KAY 111	270	269	471	136	A MC 39188	22	T1N	R14E
KAY 112	270	270	471	137	A MC 39189	21	T1N	R14E
KAY 113	270	271	471	138	A MC 39190	22	T1N	R14E
KAY 114	270	272	471	139	A MC 39191	22	T1N	R14E
DESERTER	20	16	24	239	A MC 48124	22	T1N	R14E
CHIEF #3	25	79	24	240	A MC 48125	22	T1N	R14E
CHIEF #4	25	80	24	241	A MC 48126	22	T1N	R14E
CHIEF #5	25	81	24	242	A MC 48127	22	T1N	R14E
CHIEF #6	25	82	24	243	A MC 48128	22	T1N	R14E
RESCUE MILL	270	576			A MC 48129	16	T1N	R15E
IL 75	216	443			A MC 49306	35	T1N	R14E
IL 77	216	445			A MC 49308	35	T1N	R14E
IL 81	216	449			A MC 49312	35	T1N	R14E

PHOENIX, ARIZONA

2004 AUG 10 P 3:29

B.L.M. AZ STATE OFFICE RECEIVED

EXHIBIT "A" (Continued)

NAME OF CLAIM	ORIGINAL RECORDATION		AMENDED RECORDATION		BLM SERIAL NO.	LEGAL DESCRIPTION		
	BOOK	PAGE	BOOK	PAGE		SEC.	TWP	RANGE
IL 82	216	450			A MC 49313	35	T1N	R14E
IL 88	216	516			A MC 49314	3	T1S	R14E
IL 90	216	518			A MC 49316	3	T1S	R14E
IL 92	216	520			A MC 49318	3	T1S	R14E
IL 93	216	521			A MC 49319	3	T1S	R14E
IL 94	216	522			A MC 49320	3	T1S	R14E
IL 103	216	531			A MC 49329	3	T1S	R14E
IL 108	216	536			A MC 49332	3	T1S	R14E
IL 109	216	537			A MC 49333	3	T1S	R14E
IL 110	216	538			A MC 49334	3	T1S	R14E
IL 111	216	539			A MC 49335	3	T1S	R14E
IL 112	216	540			A MC 49336	3	T1S	R14E
IL 113	216	541			A MC 49337	3	T1S	R14E
IL 114	216	542			A MC 49338	3	T1S	R14E
IL 115	216	543			A MC 49339	3	T1S	R14E
IL 116	216	544			A MC 49340	3	T1S	R14E
IL 117	216	545			A MC 49341	3	T1S	R14E
IL 118	216	546			A MC 49342	3	T1S	R14E
IL 119	216	547			A MC 49343	3	T1S	R14E
IL 120	216	550			A MC 49344	33	T1N	R14E
IL 121	216	551	305	422	A MC 49345	33	T1N	R14E
IL 122	216	552			A MC 49346	33	T1N	R14E
IL 123	216	553	305	421	A MC 49347	33	T1N	R14E
IL 124	216	554			A MC 49348	33	T1N	R14E
IL 125	216	555			A MC 49349	33	T1N	R14E
IL 126	216	556			A MC 49350	33	T1N	R14E
IL 127	216	557			A MC 49351	33	T1N	R14E
IL 128	216	558			A MC 49352	33	T1N	R14E
IL 129	216	559			A MC 49353	33	T1N	R14E
IL 130	216	560			A MC 49354	33	T1N	R14E
IL 131	216	561			A MC 49355	33	T1N	R14E
IL 132	216	562			A MC 49356	33	T1N	R14E
IL 133	216	563			A MC 49357	33	T1N	R14E
IL 134	216	564			A MC 49358	33	T1N	R14E
IL 135	216	565			A MC 49359	33	T1N	R14E
IL 136	216	566			A MC 49360	33	T1N	R14E
IL 137	216	567			A MC 49361	33	T1N	R14E
IL 138	216	568			A MC 49362	33	T1N	R14E
IL 139	216	569			A MC 49363	33	T1N	R14E
IL 143	216	573	305	420	A MC 49364	33	T1N	R14E
IL 144	216	574	305	419	A MC 49365	33	T1N	R14E
IL 145	216	575	305	418	A MC 49366	33	T1N	R14E
IL 146	216	576			A MC 49367	33	T1N	R14E
IL 147	216	577			A MC 49368	33	T1N	R14E
IL 152	216	581			A MC 49373	33	T1N	R14E
IL 154	216	583			A MC 49375	33	T1N	R14E
IL 155	216	584			A MC 49376	33	T1N	R14E
IL 156	216	585			A MC 49377	33	T1N	R14E
IL 157	216	586			A MC 49378	33	T1N	R14E
IL 158	216	587			A MC 49379	33	T1N	R14E
IL 159	216	588			A MC 49380	33	T1N	R14E
IL 160	216	589			A MC 49381	33	T1N	R14E

PHOENIX, ARIZONA

2004 AUG 10 P 3:30

RECEIVED B.L.M. AZ STATE OFFICE

EXHIBIT "A" (Continued)

NAME OF CLAIM	ORIGINAL RECORDATION		AMENDED RECORDATION		BLM SERIAL NO.	LEGAL DESCRIPTION		
	BOOK	PAGE	BOOK	PAGE		SEC.	TWP	RANGE
IL 161	216	590			A MC 49382	33	T1N	R14E
IL 162	216	591			A MC 49383	33	T1N	R14E
IL 168	216	597	305	417	A MC 49385	33	T1N	R14E
IL 200	216	548			A MC 49409	3	T1S	R14E
IL 201	216	549			A MC 49410	4	T1S	R14E
IL 202	230	605			A MC 49411	4	T1S	R14E
IL 203	230	606			A MC 49412	4	T1S	R14E
IL 204	230	607			A MC 49413	4	T1S	R14E
IL 205	230	608			A MC 49414	3	T1S	R14E
IL 206	230	609			A MC 49415	4	T1S	R14E
IL 207	230	610			A MC 49416	4	T1S	R14E
IL 208	230	611			A MC 49417	4	T1S	R14E
IL 209	230	612			A MC 49418	4	T1S	R14E
IL 210	230	613			A MC 49419	33	T1N	R14E
IL 211	230	614			A MC 49420	33	T1N	R14E
IL 212	230	615			A MC 49421	33	T1N	R14E
IL 213	230	616			A MC 49422	33	T1N	R14E
IL 214	230	617			A MC 49423	33	T1N	R14E
IL 215	230	618			A MC 49424	33	T1N	R14E
IL 216	230	619			A MC 49425	33	T1N	R14E
IL 217	230	620			A MC 49426	33	T1N	R14E
IL 218	230	621			A MC 49427	4	T1S	R14E
IL 219	230	622			A MC 49428	4	T1S	R14E
IL 304	299	216			A MC 49429	3	T1S	R14E
IL 305	299	217			A MC 49430	3	T1S	R14E
IL 306	299	218			A MC 49431	3	T1S	R14E
IL 307	299	219			A MC 49432	3	T1S	R14E
IL 308	299	220			A MC 49433	3	T1S	R14E
IL 309	299	221			A MC 49434	4	T1S	R14E
IL 311	305	415			A MC 49436	33	T1N	R14E
IL 312	305	416			A MC 49437	33	T1N	R14E
IL 313	308	973			A MC 49438	3	T1S	R14E
RIDGE 15	344	656			A MC 49453	36	T1N	R14E
RALSTON 15	337	61			A MC 49476	13	T1N	R14E
RALSTON 16	337	63			A MC 49477	13	T1N	R14E
RALSTON 17	337	65			A MC 49478	13	T1N	R14E
RALSTON 25	337	81			A MC 49486	13	T1N	R14E
RALSTON 26	337	83			A MC 49487	13	T1N	R14E
RALSTON 27	337	85			A MC 49488	13	T1N	R14E
RALSTON 28	337	87			A MC 49489	13	T1N	R14E
RALSTON 29	337	89			A MC 49490	13	T1N	R14E
RALSTON 30	337	91			A MC 49491	13	T1N	R14E
RALSTON 31	337	845			A MC 49492	13	T1N	R14E
RALSTON 37	337	857			A MC 49498	13	T1N	R14E
RALSTON 38	337	859			A MC 49499	13	T1N	R14E
RALSTON 39	337	861			A MC 49500	13	T1N	R14E
RALSTON 40	337	863			A MC 49501	13	T1N	R14E
RALSTON 41	337	865			A MC 49502	13	T1N	R14E
RALSTON 42	337	867			A MC 49503	13	T1N	R14E
RALSTON 43	337	869			A MC 49504	13	T1N	R14E
RALSTON 44	337	883			A MC 49511	13	T1N	R14E
RALSTON 51	337	885			A MC 49512	13	T1N	R14E

PHOENIX, ARIZONA

RECEIVED B.L.M. AZ STATE

RECEIVED B.L.M. AZ STATE



NAME OF CLAIM	ORIGINAL RECORDATION		AMENDED RECORDATION		BLM SERIAL NO.	LEGAL DESCRIPTION		
	BOOK	PAGE	BOOK	PAGE		SEC.	TWP	RANGE
RALSTON 52	337	887			A MC 49513	13	T1N	R14E
RALSTON 63	337	909			A MC 49524	13	T1N	R14E
RALSTON 64	337	911			A MC 49525	14	T1N	R14E
RALSTON 65	337	913			A MC 49526	14	T1N	R14E
RALSTON 66	337	915			A MC 49527	14	T1N	R14E
RALSTON 74	337	931			A MC 49535	14	T1N	R14E
RALSTON 75	337	933			A MC 49536	14	T1N	R14E
RALSTON 76	337	935			A MC 49537	14	T1N	R14E
RALSTON 77	337	937			A MC 49538	14	T1N	R14E
RALSTON 78	337	939			A MC 49539	14	T1N	R14E
RALSTON 81	337	945			A MC 49542	14	T1N	R14E
RALSTON 82	337	947			A MC 49543	14	T1N	R14E
RALSTON 83	337	949			A MC 49544	14	T1N	R14E
WEBSTER 1	320	548			A MC 49577	13	T1N	R14E
WEBSTER 2	320	550			A MC 49578	13	T1N	R14E
WEBSTER 3	320	552			A MC 49579	13	T1N	R14E
WEBSTER 4	320	554			A MC 49580	13	T1N	R14E
WEBSTER 5	320	556			A MC 49581	13	T1N	R14E
WEBSTER 6	320	558			A MC 49582	13	T1N	R14E
WEBSTER 7	320	560			A MC 49583	13	T1N	R14E
WEBSTER 8	320	562			A MC 49584	13	T1N	R14E
WEBSTER 9	320	564			A MC 49585	13	T1N	R14E
WEBSTER 10	320	566			A MC 49586	13	T1N	R14E
WEBSTER 11	320	568			A MC 49587	13	T1N	R14E
WEBSTER 12	320	570			A MC 49588	13	T1N	R14E
WEBSTER 13	320	572			A MC 49589	13	T1N	R14E
WEBSTER 14	320	574			A MC 49590	13	T1N	R14E
WEBSTER 15	320	576			A MC 49591	13	T1N	R14E
WEBSTER 16	320	578			A MC 49592	13	T1N	R14E
WEBSTER 17	320	580			A MC 49593	13	T1N	R14E
WEBSTER 18	320	582			A MC 49594	13	T1N	R14E
WEBSTER 19	320	584			A MC 49595	13	T1N	R14E
WEBSTER 20	320	586			A MC 49596	13	T1N	R14E
WEBSTER 21	320	588			A MC 49597	13	T1N	R14E
WEBSTER 22	320	590			A MC 49598	13	T1N	R14E
WEBSTER 23	320	592			A MC 49599	13	T1N	R14E
WEBSTER 24	320	594			A MC 49600	13	T1N	R14E
WEBSTER 25	320	596			A MC 49601	13	T1N	R14E
WEBSTER 26	320	598			A MC 49602	13	T1N	R14E
WEBSTER 27	320	600			A MC 49603	13	T1N	R14E
WEBSTER 28	320	602			A MC 49604	13	T1N	R14E
WEBSTER 29	320	604			A MC 49605	13	T1N	R14E
WEBSTER 30	320	606			A MC 49606	13	T1N	R14E
WEBSTER 31	320	608			A MC 49607	13	T1N	R14E
WEBSTER 32	320	610			A MC 49608	13	T1N	R14E
WEBSTER 33	320	612			A MC 49609	13	T1N	R14E
WEBSTER 34	320	614			A MC 49610	13	T1N	R14E
WEBSTER 35	320	616			A MC 49611	13	T1N	R14E
WEBSTER 36	320	618			A MC 49612	13	T1N	R14E
WEBSTER 37	320	620			A MC 49613	13	T1N	R14E
WEBSTER 38	320	622			A MC 49614	13	T1N	R14E
WEBSTER 39	320	624			A MC 49615	13	T1N	R14E

PHOENIX, ARIZONA

2004 AUG 10 P 3:50

RECEIVED  
L.M. AZ STATE OFFICE

NAME OF CLAIM	ORIGINAL RECORDATION		AMENDED RECORDATION		BLM SERIAL NO.	LEGAL DESCRIPTION		
	BOOK	PAGE	BOOK	PAGE		SEC.	TWP	RANGE
WEBSTER 40	320	626			A MC 49616	13	T1N	R14E
WEBSTER 41	320	628			A MC 49617	13	T1N	R14E
WEBSTER 42	320	630			A MC 49618	13	T1N	R14E
WEBSTER 43	320	632			A MC 49619	13	T1N	R14E
WEBSTER 44	320	634			A MC 49620	13	T1N	R14E
WEBSTER 45	320	636			A MC 49621	13	T1N	R14E
WEBSTER 46	320	638			A MC 49622	13	T1N	R14E
WEBSTER 47	323	813			A MC 49623	13	T1N	R14E
WEBSTER 48	323	814			A MC 49624	13	T1N	R14E
JOAN MILL SITE 25	288	737	291	81	A MC 51319	36	T1N	R14E
JOAN MILL SITE 34	288	746	637	799	A MC 51320	35	T1N	R14E
JOAN MILL SITE 42	288	754	637	802	A MC 51321	35	T1N	R14E
JOAN MILL SITE 43	288	755	637	805	A MC 51322	35	T1N	R14E
JOAN MILL SITE 48	288	760	637	808	A MC 51323	35	T1N	R14E
JOAN MILL SITE 49	288	761	637	811	A MC 51324	35	T1N	R14E
JOAN MILL SITE 53	288	765	637	814	A MC 51325	35	T1N	R14E
JOAN MILL SITE 54	288	766	637	817	A MC 51326	35	T1N	R14E
GE 1	214	466	558	577	A MC 52072	17	T1N	R15E
GE 2	214	467	558	580	A MC 52073	17	T1N	R15E
GE 3	214	468	558	583	A MC 52074	17	T1N	R15E
GE 4	214	469	558	586	A MC 52075	17	T1N	R15E
GE 5	214	470	558	589	A MC 52076	17	T1N	R15E
GE 6	214	471	558	592	A MC 52077	17	T1N	R15E
GE 7	214	472	558	595	A MC 52078	17	T1N	R15E
GE 8	214	473	558	598	A MC 52079	17	T1N	R15E
GE 9	214	474	558	601	A MC 52080	17	T1N	R15E
GE 10	214	475	558	604	A MC 52081	17	T1N	R15E
GE 11	214	476			A MC 52082	18	T1N	R15E
GE 12	214	477			A MC 52083	18	T1N	R15E
GE 13	214	478			A MC 52084	18	T1N	R15E
DIVIDE #2	36	522	261	437	A MC 52088	14	T1N	R14E
DIVIDE #4	36	524	261	441	A MC 52090	13	T1N	R14E
DIVIDE #5	36	525	261	443	A MC 52091	13	T1N	R14E
DIVIDE #6	36	526	261	445	A MC 52092	13	T1N	R14E
DIVIDE #7	36	527	261	447	A MC 52093	13	T1N	R14E
DIVIDE #8	36	528	261	449	A MC 52094	14	T1N	R14E
DIVIDE #9	36	529	261	451	A MC 52095	14	T1N	R14E
DIVIDE #10	36	530	261	453	A MC 52096	13	T1N	R14E
DIVIDE #11	36	564	261	455	A MC 52097	13	T1N	R14E
LUCHILLA	22	76	75	164	A MC 52103	13	T1N	R14E
LUCHILLA NO. 2	18	56	75	163	A MC 52104	13	T1N	R14E
LUCHILLA NO. 3	48	236	76	307	A MC 52105	13	T1N	R14E
LUCHILLA FRACTION	38	624	42	167	A MC 52106	13	T1N	R14E
RAVEN	22	77	82	150	A MC 52107	13	T1N	R14E
MANZANITA NO. 2	17	85	75	162	A MC 52108	13	T1N	R14E
MANZANITA NO. 3	18	17	82	148	A MC 52109	13	T1N	R14E
I.C.	36	548	75	161	A MC 52110	13	T1N	R14E
I.C. #2	47	438			A MC 52111	13	T1N	R14E
GOLD COIN NO. 2	46	470	82	152	A MC 52112	13	T1N	R14E
GOLD COIN NO. 4	48	187	82	151	A MC 52113	13	T1N	R14E
BLACK EAGLE	48	169	82	149	A MC 52114	13	T1N	R14E
GOLD BAR NO. 1	48	446			A MC 52115	13	T1N	R14E

RECEIVED 10 AUG 10 2004  
 PHOENIX, ARIZONA  
 L.M. AZ STATE OFFICE

NAME OF CLAIM	ORIGINAL RECORDATION		AMENDED RECORDATION		BLM SERIAL NO.	LEGAL DESCRIPTION		
	BOOK	PAGE	BOOK	PAGE		SEC.	TWP	RANGE
GOLD BAR #2	48	447			A MC 52116	13	T1N	R14E
RALSTON 3	261	459			A MC 52121	24	T1N	R14E
RALSTON 4	261	460			A MC 52122	13	T1N	R14E
RALSTON 5	261	461			A MC 52123	13	T1N	R14E
RALSTON 6	261	462			A MC 52124	13	T1N	R14E
RALSTON 8	261	464			A MC 52126	14	T1N	R14E
1511551	303	639			A MC 52132	15	T1N	R15.5E
1511552	303	640			A MC 52133	15	T1N	R15.5E
2211551	303	641			A MC 52134	15	T1N	R15.5E
2211555	303	645			A MC 52138	22	T1N	R15.5E
2211558	303	648			A MC 52141	22	T1N	R15.5E
2711553	303	676			A MC 52172	22	T1N	R15.5E
HOOPES #3	2	232	295	546	A MC 52173	5	T1N	R15E
HOOPES #4	2	233	295	548	A MC 52174	5	T1N	R15E
HOOPES #5	2	234	295	550	A MC 52175	31	T2N	R15E
HOOPES #6	2	235	295	552	A MC 52176	31	T2N	R15E
PINK LIMESTONE #1	170	534	295	537	A MC 52177	31	T2N	R15E
PINK LIMESTONE #2	170	535	295	539	A MC 52178	31	T2N	R15E
PINK LIMESTONE 3	295	541			A MC 52179	31	T2N	R15E
PINK LIMESTONE 4	295	542			A MC 52180	31	T2N	R15E
PINK LIMESTONE 5	295	543			A MC 52181	31	T2N	R15E
PINK LIMESTONE 6	295	544			A MC 52182	31	T2N	R15E
PINK LIMESTONE 7	295	545			A MC 52183	31	T2N	R15E
CONCHO NO. 3	35	172	211	71	A MC 52184	33	T1N	R14E
CONCHO NO. 4	35	173	211	73	A MC 52185	33	T1N	R14E
BLUEBIRD	46	580			A MC 52188	34	T1N	R14E
BUSY BEE	48	287	301	927	A MC 52190	34	T1N	R14E
ROSCOE #3	69	76			A MC 52192	33	T1N	R14E
ROSCOE #9	69	425			A MC 52194	33	T1N	R14E
CLAY NO. 3	176	103	301	929	A MC 52195	34	T1N	R14E
CLAY NO. 5	176	105	299	163	A MC 52197	3	T1S	R14E
CLAY NO. 6	201	571			A MC 52198	3	T1S	R14E
CLAY 11	205	359			A MC 52203	33	T1N	R14E
CLAY 12	205	360			A MC 52204	3	T1S	R14E
CLAY 13	205	613			A MC 52205	3	T1S	R14E
CLAY 14	205	614			A MC 52206	3	T1S	R14E
CLAY 15	205	615			A MC 52207	3	T1S	R14E
CLAY 16	205	616	299	165	A MC 52208	3	T1S	R14E
CLAY 17	205	617			A MC 52209	3	T1S	R14E
CLAY 18	205	618			A MC 52210	34	T1N	R14E
MILLY	192	286			A MC 52212	34	T1N	R14E
ROBBY	192	289			A MC 52215	35	T1N	R14E
JANET	192	291			A MC 52217	35	T1N	R14E
ROSCOE 10	207	85			A MC 52220	33	T1N	R14E
ROSCOE 11	205	355			A MC 52221	33	T1N	R14E
ROSCOE 12	205	356			A MC 52222	33	T1N	R14E
ROSCOE 13	205	357			A MC 52223	33	T1N	R14E
ROSCOE 1	206	455	208	201	A MC 52224	33	T1N	R14E
BOSCOE 1	207	76			A MC 52226	33	T1N	R14E
BOSCOE 2	207	77			A MC 52227	33	T1N	R14E
BOSCOE 3	205	351	207	78	A MC 52228	33	T1N	R14E
BOSCOE 4	207	79			A MC 52229	33	T1N	R14E

PHOENIX, ARIZONA

2004 AUG 10 P 3:30

RECEIVED B.L.M. AZ STATE OFFICE

NAME OF CLAIM	ORIGINAL RECORDATION		AMENDED RECORDATION		BLM. SERIAL NO.	LEGAL DESCRIPTION		
	BOOK	PAGE	BOOK	PAGE		SEC.	TWP	RANGE
BOSCOE 5	205	353			A MC 52230	33	T1N	R14E
BOSCOE 6	207	80			A MC 52231	33	T1N	R14E
BOSCOE 7	207	81			A MC 52232	33	T1N	R14E
BOSCOE 8	207	82			A MC 52233	33	T1N	R14E
BOSCOE 9	207	83			A MC 52234	33	T1N	R14E
BOSCOE 10	207	84	208	200	A MC 52235	33	T1N	R14E
BOSCOE 24	207	106			A MC 52236	33	T1N	R14E
BOSCOE 25	208	202			A MC 52237	33	T1N	R14E
ROBBY ANNEX	207	86			A MC 52238	35	T1N	R14E
SUNSHINE ANNEX	207	87			A MC 52239	35	T1N	R14E
MILLY ANNEX	207	88			A MC 52240	35	T1N	R14E
LADY BIRD VISTA 1	224	450	757	305	A MC 52241	2	T1S	R14E
STANDARD NO. 15	227	483			A MC 52242	33	T1N	R14E
BILL SHAFT NO. 3	37	562	76	60	A MC 52246	34	T1N	R14E
BILL SHAFT NO. 4	37	563	76	61	A MC 52247	34	T1N	R14E
BILL SHAFT NO. 5	37	564	76	62	A MC 52248	34	T1N	R14E
MGO #ONE	170	532			A MC 52259	31	T2N	R15E
MGO #2	170	533			A MC 52260	31	T2N	R15E
MGO 3	295	554			A MC 52261	31	T2N	R15E
MGO 4	295	555			A MC 52262	31	T2N	R15E
MGO 5	314	487			A MC 52263	31	T2N	R15E
HOOPES PLACER NO. 2	190	347			A MC 52264	31	T2N	R15E
F.C. NO. 5	494	457			A MC 97788	14	T1N	R14E
F.C. NO. 6	494	459			A MC 97789	14	T1N	R14E
F.C. NO. 7	494	461			A MC 97790	14	T1N	R14E
F.C. NO. 8	494	463			A MC 97791	14	T1N	R14E
F.C. NO. 9	494	465			A MC 97792	14	T1N	R14E
F.C. NO. 10	494	467			A MC 97793	14	T1N	R14E
KAY 142	536	11			A MC 131768	9	T1N	R14E
KAY 143	536	13			A MC 131769	10	T1N	R14E
CHIEF FRACTION	694	559			A MC 265777	22	T1N	R14E
AUGUST MINE FRACTION	757	303			A MC 293003	2	T1S	R14E
CCWC-1	779	948			A MC 299053	10	T1N	R21E
CCWC-2	779	950			A MC 299054	10	T1N	R14E
CCWC-3	779	952			A MC 299055	10	T1N	R14E
CCWC-4	779	955			A MC 299056	10	T1N	R14E
CCWC-5	779	958			A MC 299057	10	T1N	R14E
CCWC-6	779	961			A MC 299058	10	T1N	R14E
CCWC-7	779	964			A MC 299059	10	T1N	R14E
CCWC-8	779	967			A MC 299060	10	T1N	R14E
CCWC-9	779	970			A MC 299061	10	T1N	R14E
CCWC-10	779	973			A MC 299062	15	T1N	R14E
CCWC-11	779	976			A MC 299063	15	T1N	R14E
CCWC-12	779	979			A MC 299064	10	T1N	R14E
CCWC-13	779	982			A MC 299065	14	T1N	R14E
CCWC-14	779	985			A MC 299066	14	T1N	R14E
CCWC-15	779	988			A MC 299067	14	T1N	R14E
CCWC-16	779	991			A MC 299068	14	T1N	R14E
CCWC-17	779	993			A MC 299069	14	T1N	R14E
CCWC-18	779	996			A MC 299070	14	T1N	R14E
CCWC-19	779	999			A MC 299071	14	T1N	R14E
CCWC-20	780	01			A MC 299072	14	T1N	R14E

PHOENIX, ARIZONA

2004 AUG 10 P 3:30

RECEIVED B.L.M. AZ STATE OFFICE

NAME OF CLAIM	ORIGINAL RECORDATION		AMENDED RECORDATION		BLM SERIAL NO.	LEGAL DESCRIPTION		
	BOOK	PAGE	BOOK	PAGE		SEC.	TWP	RANGE
CMC-OX 001	793	262			A MC 303011	3	T1S	R14E
CMHR-2611557	809	724			A MC 308180	26	T1N	R15.5E
CMHR-2611558	809	726			A MC 308181	26	T1N	R15.5E
MGO #6	818	671			A MC 309608	31	T2N	R15E
CMC-OX 010	823	821	95-660969		A MC 312258	3	T1N	R14E
CMC-OX 011	823	824	95-660970		A MC 312259	3	T1N	R14E
CMC-OX 012	823	827	95-660971		A MC 312260	3	T1S	R14E
CMC-OX 013	823	830	95-660972		A MC 312261	3	T1S	R14E
CMC-OX 014	823	833	95-660973		A MC 312262	3	T1S	R14E
FUTURE 1 MILLSITE	93-637242				A MC 327648	21	T1N	R14E
FUTURE 2 MILLSITE	93-637243				A MC 327649	21	T1N	R14E
FUTURE 3 MILLSITE	93-637244				A MC 327650	21	T1N	R14E
FUTURE 4 MILLSITE	93-637245				A MC 327651	21	T1N	R14E
FUTURE 5 MILLSITE	93-637246				A MC 327652	21	T1N	R14E
FUTURE 6 MILLSITE	93-637247				A MC 327653	21	T1N	R14E
FUTURE 7 MILLSITE	93-637248				A MC 327654	21	T1N	R14E
FUTURE 8 MILLSITE	93-637249				A MC 327655	21	T1N	R14E
FUTURE 9 MILLSITE	93-637250				A MC 327657	21	T1N	R14E
FUTURE 10 MILLSITE	93-637251				A MC 327658	21	T1N	R14E
FUTURE 11 MILLSITE	93-637252				A MC 327659	21	T1N	R14E
FUTURE 12 MILLSITE	93-637253				A MC 327660	21	T1N	R14E
FUTURE 13 MILLSITE	93-637254				A MC 327661	21	T1N	R14E
FUTURE 14 MILLSITE	93-637255				A MC 327662	21	T1N	R14E
FUTURE 15 MILLSITE	93-637256				A MC 327663	21	T1N	R14E
FUTURE 16 MILLSITE	93-637257				A MC 327664	21	T1N	R14E
FUTURE 17 MILLSITE	93-637258				A MC 327665	21	T1N	R14E
FUTURE 18 MILLSITE	93-637259				A MC 327666	21	T1N	R14E
FUTURE 19 MILLSITE	93-637260				A MC 327667	21	T1N	R14E
FUTURE 20 MILLSITE	93-637261				A MC 327668	21	T1N	R14E
FUTURE 21 MILLSITE	93-637262				A MC 327669	21	T1N	R14E
FUTURE 22 MILLSITE	93-637263				A MC 327670	21	T1N	R14E
FUTURE 23 MILLSITE	93-637264				A MC 327671	21	T1N	R14E
FUTURE 24 MILLSITE	93-637265				A MC 327672	21	T1N	R14E
FUTURE 25 MILLSITE	93-637266				A MC 327673	21	T1N	R14E
FUTURE 26 MILLSITE	93-637267				A MC 327674	28	T1N	R14E
FUTURE 27 MILLSITE	93-637268				A MC 327675	28	T1N	R14E
FUTURE 28 MILLSITE	93-637269				A MC 327676	28	T1N	R14E
FUTURE 29 MILLSITE	93-637270				A MC 327677	28	T1N	R14E
FUTURE 30 MILLSITE	93-637271				A MC 327678	21	T1N	R14E
FUTURE 31 MILLSITE	93-637272				A MC 327679	21	T1N	R14E
FUTURE 32 MILLSITE	93-637273				A MC 327680	21	T1N	R14E
FUTURE 33 MILLSITE	93-637274				A MC 327681	21	T1N	R14E
FUTURE 34 MILLSITE	93-637275				A MC 327682	21	T1N	R14E
FUTURE 35 MILLSITE	93-637276				A MC 327683	21	T1N	R14E
FUTURE 36 MILLSITE	93-637277				A MC 327684	21	T1N	R14E
FUTURE 37 MILLSITE	93-637278				A MC 327685	21	T1N	R14E
FUTURE 38 MILLSITE	93-637279				A MC 327686	21	T1N	R14E
FUTURE 39 MILLSITE	93-637280				A MC 327687	21	T1N	R14E
FUTURE 40 MILLSITE	93-637281				A MC 327688	21	T1N	R14E
FUTURE 41 MILLSITE	93-637282				A MC 327689	21	T1N	R14E
FUTURE 42 MILLSITE	93-637283				A MC 327690	21	T1N	R14E
FUTURE 43 MILLSITE	93-637284				A MC 327691	28	T1N	R14E

PHOENIX, ARIZONA

2004 AUG 10 P 3:08

RECEIVED B.L.M. AZ STATE OFFICE

EXHIBIT "A" (Continued)

NAME OF CLAIM	ORIGINAL RECORDATION		AMENDED RECORDATION		BLM SERIAL NO.	LEGAL DESCRIPTION		
	BOOK	PAGE	BOOK	PAGE		SEC.	TWP	RANGE
FUTURE 44 MILLSITE	93-637285				A MC 327692	28	T1N	R14E
FUTURE 45 MILLSITE	93-637286				A MC 327693	28	T1N	R14E
FUTURE 46 MILLSITE	93-637287				A MC 327694	28	T1N	R14E
FUTURE 47 MILLSITE	93-637288				A MC 327695	21	T1N	R14E
FUTURE 48 MILLSITE	93-637289				A MC 327696	21	T1N	R14E
FUTURE 49 MILLSITE	93-637290				A MC 327697	21	T1N	R14E
FUTURE 50 MILLSITE	93-637291				A MC 327698	21	T1N	R14E
FUTURE 51 MILLSITE	93-637292				A MC 327699	21	T1N	R14E
FUTURE 52 MILLSITE	93-637293				A MC 327700	21	T1N	R14E
FUTURE 53 MILLSITE	93-637294				A MC 327701	21	T1N	R14E
FUTURE 54 MILLSITE	93-637295				A MC 327702	21	T1N	R14E
FUTURE 55 MILLSITE	93-637296				A MC 327703	21	T1N	R14E
FUTURE 56 MILLSITE	93-637297				A MC 327704	21	T1N	R14E
FUTURE 57 MILLSITE	93-637298				A MC 327705	21	T1N	R14E
FUTURE 58 MILLSITE	93-637299				A MC 327706	21	T1N	R14E
FUTURE 59 MILLSITE	93-637300				A MC 327707	21	T1N	R14E
FUTURE 60 MILLSITE	93-637301				A MC 327708	28	T1N	R14E
FUTURE 61 MILLSITE	93-637302				A MC 327709	28	T1N	R14E
FUTURE 62 MILLSITE	93-637303				A MC 327710	28	T1N	R14E
FUTURE 63 MILLSITE	93-637304				A MC 327711	28	T1N	R14E
FUTURE 64 MILLSITE	93-637305				A MC 327712	21	T1N	R14E
FUTURE 65 MILLSITE	93-637306				A MC 327713	21	T1N	R14E
FUTURE 66 MILLSITE	93-637307				A MC 327714	21	T1N	R14E
FUTURE 67 MILLSITE	93-637308				A MC 327715	21	T1N	R14E
FUTURE 68 MILLSITE	93-637309				A MC 327716	21	T1N	R14E
FUTURE 69 MILLSITE	93-637310				A MC 327717	21	T1N	R14E
FUTURE 70 MILLSITE	93-637311				A MC 327718	21	T1N	R14E
FUTURE 71 MILLSITE	93-637312				A MC 327719	21	T1N	R14E
FUTURE 72 MILLSITE	93-637313				A MC 327720	21	T1N	R14E
FUTURE 73 MILLSITE	93-637314				A MC 327721	21	T1N	R14E
FUTURE 74 MILLSITE	93-637315				A MC 327722	21	T1N	R14E
FUTURE 75 MILLSITE	93-637316				A MC 327723	21	T1N	R14E
FUTURE 76 MILLSITE	93-637317				A MC 327724	21	T1N	R14E
FUTURE 77 MILLSITE	93-637318				A MC 327725	28	T1N	R14E
FUTURE 78 MILLSITE	93-637319				A MC 327726	28	T1N	R14E
FUTURE 79 MILLSITE	93-637320				A MC 327727	28	T1N	R14E
FUTURE 80 MILLSITE	93-637321				A MC 327728	28	T1N	R14E
FUTURE 81 MILLSITE	93-637322				A MC 327729	21	T1N	R14E
FUTURE 82 MILLSITE	93-637323				A MC 327730	21	T1N	R14E
FUTURE 83 MILLSITE	93-637324				A MC 327731	21	T1N	R14E
FUTURE 84 MILLSITE	93-637325				A MC 327732	21	T1N	R14E
FUTURE 85 MILLSITE	93-637326				A MC 327733	21	T1N	R14E
FUTURE 86 MILLSITE	93-637327				A MC 327734	21	T1N	R14E
FUTURE 87 MILLSITE	93-637328				A MC 327735	21	T1N	R14E
FUTURE 88 MILLSITE	93-637329				A MC 327736	21	T1N	R14E
FUTURE 89 MILLSITE	93-637330				A MC 327737	21	T1N	R14E
FUTURE 90 MILLSITE	93-637331				A MC 327738	21	T1N	R14E
FUTURE 91 MILLSITE	93-637332				A MC 327739	21	T1N	R14E
FUTURE 92 MILLSITE	93-637333				A MC 327740	21	T1N	R14E
FUTURE 93 MILLSITE	93-637334				A MC 327741	21	T1N	R14E
FUTURE 94 MILLSITE	93-637335				A MC 327742	28	T1N	R14E
FUTURE 95 MILLSITE	93-637336				A MC 327743	28	T1N	R14E

RECEIVED  
 B.L.M. AZ STATE  
 2004 AUG 10 P

NAME OF CLAIM	ORIGINAL RECORDATION		AMENDED RECORDATION		BLM SERIAL NO.	LEGAL DESCRIPTION		
	BOOK	PAGE	BOOK	PAGE		SEC.	TWP	RANGE
FUTURE 96 MILLSITE	93-637337				A MC 327744	28	T1N	R14E
FUTURE 97 MILLSITE	93-637338				A MC 327745	28	T1N	R14E
FUTURE 98 MILLSITE	93-637339				A MC 327746	21	T1N	R14E
FUTURE 99 MILLSITE	93-637340				A MC 327747	21	T1N	R14E
FUTURE 100 MILLSITE	93-637341				A MC 327748	21	T1N	R14E
FUTURE 101 MILLSITE	93-637342				A MC 327749	21	T1N	R14E
FUTURE 102 MILLSITE	93-637343				A MC 327750	21	T1N	R14E
FUTURE 103 MILLSITE	93-637344				A MC 327751	21	T1N	R14E
FUTURE 104 MILLSITE	93-637345				A MC 327752	21	T1N	R14E
FUTURE 105 MILLSITE	93-637346				A MC 327753	21	T1N	R14E
FUTURE 107 MILLSITE	93-637348				A MC 327755	21	T1N	R14E
FUTURE 108 MILLSITE	93-637349				A MC 327756	21	T1N	R14E
FUTURE 109 MILLSITE	93-637350				A MC 327757	21	T1N	R14E
FUTURE 110 MILLSITE	93-637351				A MC 327758	21	T1N	R14E
FUTURE 111 MILLSITE	93-637352				A MC 327759	28	T1N	R14E
FUTURE 112 MILLSITE	93-637353				A MC 327760	28	T1N	R14E
FUTURE 113 MILLSITE	93-637354				A MC 327761	28	T1N	R14E
FUTURE 114 MILLSITE	93-637355				A MC 327762	28	T1N	R14E
FUTURE 115 MILLSITE	93-637356				A MC 327763	22	T1N	R14E
FUTURE 116 MILLSITE	93-637357				A MC 327764	22	T1N	R14E
FUTURE 117 MILLSITE	93-637358				A MC 327765	22	T1N	R14E
FUTURE 118 MILLSITE	93-637359				A MC 327766	22	T1N	R14E
FUTURE 119 MILLSITE	93-637360				A MC 327767	22	T1N	R14E
FUTURE 120 MILLSITE	93-637361				A MC 327768	22	T1N	R14E
FUTURE 121 MILLSITE	93-637362				A MC 327769	22	T1N	R14E
FUTURE 122 MILLSITE	93-637363				A MC 327770	22	T1N	R14E
FUTURE 123 MILLSITE	93-637364				A MC 327771	22	T1N	R14E
FUTURE 124 MILLSITE	93-637365				A MC 327772	22	T1N	R14E
FUTURE 125 MILLSITE	93-637366				A MC 327773	22	T1N	R14E
FUTURE 126 MILLSITE	93-637367				A MC 327774	22	T1N	R14E
FUTURE 127 MILLSITE	93-637368				A MC 327775	22	T1N	R14E
FUTURE 128 MILLSITE	93-637369				A MC 327776	27	T1N	R14E
FUTURE 129 MILLSITE	93-637370				A MC 327777	27	T1N	R14E
FUTURE 130 MILLSITE	93-637371				A MC 327778	27	T1N	R14E
FUTURE 131 MILLSITE	93-637372				A MC 327779	27	T1N	R14E
FUTURE 132 MILLSITE	93-637373				A MC 327780	22	T1N	R14E
FUTURE 133 MILLSITE	93-637374				A MC 327781	22	T1N	R14E
FUTURE 134 MILLSITE	93-637375				A MC 327782	22	T1N	R14E
FUTURE 135 MILLSITE	93-637376				A MC 327783	22	T1N	R14E
FUTURE 136 MILLSITE	93-637377				A MC 327784	22	T1N	R14E
FUTURE 137 MILLSITE	93-637378				A MC 327785	22	T1N	R14E
FUTURE 138 MILLSITE	93-637379				A MC 327786	22	T1N	R14E
FUTURE 139 MILLSITE	93-637380				A MC 327787	22	T1N	R14E
FUTURE 140 MILLSITE	93-637381				A MC 327788	22	T1N	R14E
FUTURE 141 MILLSITE	93-637382				A MC 327789	22	T1N	R14E
FUTURE 142 MILLSITE	93-637383				A MC 327790	22	T1N	R14E
FUTURE 143 MILLSITE	93-637384				A MC 327791	22	T1N	R14E
FUTURE 144 MILLSITE	93-637385				A MC 327792	22	T1N	R14E
FUTURE 145 MILLSITE	93-637386				A MC 327793	27	T1N	R14E
FUTURE 146 MILLSITE	93-637387				A MC 327794	27	T1N	R14E
FUTURE 147 MILLSITE	93-637388				A MC 327795	27	T1N	R14E
FUTURE 148 MILLSITE	93-637389				A MC 327796	27	T1N	R14E

RECEIVED  
 B.L.M. AZ STATE OFFICE  
 2004 AUG 10 P 3:59  
 PHOENIX, ARIZONA

NAME OF CLAIM	ORIGINAL RECORDATION		AMENDED RECORDATION		BLM SERIAL NO.	LEGAL DESCRIPTION		
	BOOK	PAGE	BOOK	PAGE		SEC.	TWP	RANGE
FUTURE 149 MILLSITE	93-637390				A MC 327797	22	T1N	R14E
FUTURE 150 MILLSITE	93-637391				A MC 327798	22	T1N	R14E
FUTURE 151 MILLSITE	93-637392				A MC 327799	22	T1N	R14E
FUTURE 152 MILLSITE	93-637393				A MC 327800	22	T1N	R14E
FUTURE 153 MILLSITE	93-637394				A MC 327801	22	T1N	R14E
FUTURE 154 MILLSITE	93-637395				A MC 327802	22	T1N	R14E
FUTURE 155 MILLSITE	93-637396				A MC 327803	22	T1N	R14E
FUTURE 156 MILLSITE	93-637397				A MC 327804	22	T1N	R14E
FUTURE 157 MILLSITE	93-637398				A MC 327805	22	T1N	R14E
FUTURE 162 MILLSITE	93-637403				A MC 327810	27	T1N	R14E
FUTURE 163 MILLSITE	93-637404				A MC 327811	27	T1N	R14E
FUTURE 164 MILLSITE	93-637405				A MC 327812	27	T1N	R14E
FUTURE 165 MILLSITE	93-637406				A MC 327813	27	T1N	R14E
FUTURE 166 MILLSITE	93-637407				A MC 327814	22	T1N	R14E
FUTURE 167 MILLSITE	93-637408				A MC 327815	22	T1N	R14E
FUTURE 168 MILLSITE	93-637409				A MC 327816	22	T1N	R14E
FUTURE 169 MILLSITE	93-637410				A MC 327817	22	T1N	R14E
FUTURE 170 MILLSITE	93-637411				A MC 327818	22	T1N	R14E
FUTURE 171 MILLSITE	93-637412				A MC 327819	22	T1N	R14E
FUTURE 172 MILLSITE	93-637413				A MC 327820	22	T1N	R14E
FUTURE 173 MILLSITE	93-637414				A MC 327821	22	T1N	R14E
FUTURE 174 MILLSITE	93-637415				A MC 327822	22	T1N	R14E
FUTURE 179 MILLSITE	93-637420				A MC 327827	27	T1N	R14E
FUTURE 180 MILLSITE	93-637421				A MC 327828	27	T1N	R14E
FUTURE 181 MILLSITE	93-637422				A MC 327829	27	T1N	R14E
FUTURE 182 MILLSITE	93-637423				A MC 327830	27	T1N	R14E
FUTURE 183 MILLSITE	93-637424				A MC 327831	22	T1N	R14E
FUTURE 184 MILLSITE	93-637425				A MC 327832	22	T1N	R14E
FUTURE 185 MILLSITE	93-637426				A MC 327833	22	T1N	R14E
FUTURE 186 MILLSITE	93-637427				A MC 327834	22	T1N	R14E
FUTURE 187 MILLSITE	93-637428				A MC 327835	22	T1N	R14E
FUTURE 188 MILLSITE	93-637429				A MC 327836	22	T1N	R14E
FUTURE 189 MILLSITE	93-637430				A MC 327837	22	T1N	R14E
FUTURE 190 MILLSITE	93-637431				A MC 327838	22	T1N	R14E
FUTURE 191 MILLSITE	93-637432				A MC 327839	22	T1N	R14E
FUTURE 192 MILLSITE	93-637433				A MC 327840	22	T1N	R14E
FUTURE 193 MILLSITE	93-637434				A MC 327841	22	T1N	R14E
FUTURE 195 MILLSITE	93-637436				A MC 327843	22	T1N	R14E
FUTURE 196 MILLSITE	93-637437				A MC 327844	27	T1N	R14E
FUTURE 197 MILLSITE	93-637438				A MC 327845	27	T1N	R14E
FUTURE 198 MILLSITE	93-637439				A MC 327846	27	T1N	R14E
FUTURE 199 MILLSITE	93-637440				A MC 327847	27	T1N	R14E
FUTURE 200 MILLSITE	93-637441				A MC 327848	28	T1N	R14E
FUTURE 201 MILLSITE	93-637442				A MC 327849	28	T1N	R14E
FUTURE 202 MILLSITE	93-637443				A MC 327850	27	T1N	R14E
FUTURE 203 MILLSITE	93-637444				A MC 327851	27	T1N	R14E
FUTURE 204 MILLSITE	93-637445				A MC 327852	27	T1N	R14E
FUTURE 206 MILLSITE	93-637447				A MC 327854	27	T1N	R14E
FUTURE 207 MILLSITE	93-637448				A MC 327855	27	T1N	R14E
CMC-OX 15	94-647102				A MC 330826	2	T1S	R14E
CMC-OX 23	94-647103				A MC 330834	2	T1S	R14E
QUARTZ SITE 102	95-660238				A MC 333430	21	T1N	R14E

PHOENIX, ARIZONA

2004 AUG 10 P 3:30

RECEIVED B.L.M. AZ STATE OFFICE



<u>NAME OF CLAIM</u>	<u>ORIGINAL RECORDATION</u>		<u>AMENDED RECORDATION</u>		<u>BLM SERIAL NO.</u>	<u>LEGAL DESCRIPTION</u>		
	<u>BOOK</u>	<u>PAGE</u>	<u>BOOK</u>	<u>PAGE</u>		<u>SEC.</u>	<u>TWP</u>	<u>RANGE</u>
QUARTZ SITE 103		95-660239			A MC 333431	21	T1N	R14E
QUARTZ SITE 104		95-660240			A MC 333432	21	T1N	R14E
QUARTZ SITE 105		95-660241			A MC 333433	21	T1N	R14E
QUARTZ SITE 106		95-660242			A MC 333434	21	T1N	R14E
QUARTZ SITE 107		95-660243			A MC 333435	21	T1N	R14E
QUARTZ SITE 108		95-660244			A MC 333436	20	T1N	R14E
QUARTZ SITE 109		95-660245			A MC 333437	20	T1N	R14E
QUARTZ SITE 121		95-660256			A MC 333438	16	T1N	R14E
QUARTZ SITE 126		95-660261			A MC 333443	16	T1N	R14E
QUARTZ SITE 127		95-660262			A MC 333444	16	T1N	R14E

RECEIVED  
 B.L.M. AZ STATE OFFICE  
 2004 AUG 10 P 3:30  
 PHOENIX, ARIZONA

**United States Department of the Interior**  
**Bureau of Land Management**  
 BUSINESS & SUPPORT SVCS DIV  
 222 N CENTRAL AVE  
 PHOENIX, AZ 85004 -2203  
 Phone: (602) 417-9200

Receipt	
No.	925580

<b>Transaction #:</b> 959745
<b>Date of Transaction:</b> 08/10/2004
<b>CUSTOMER:</b> PHELPS DODGE CORP ONE N CENTRAL AVE 17TH FLOOR PHOENIX, AZ 85004

LINE #	QTY	DESCRIPTION	REMARKS	UNIT PRICE	TOTAL
1	1.00	LOCATABLE MINERALS / MINING CLAIMS-NOT NEW-UNADJUD, ONE AUTH NO. ONLY / MINING CLAIM MONEY RECEIVED (455) CASES: AMC35795/\$78375.00	MAINT 2005/627	- n/a -	78375.00
<b>TOTAL:</b>					<b>\$78,375.00</b>

PAYMENT INFORMATION			
1	<b>AMOUNT:</b>	\$78,375.00	<b>POSTMARKED:</b> N/A
	<b>TYPE:</b>	CHECK	<b>RECEIVED:</b> 08/10/2004
	<b>CHECK NO:</b>	224801	
	<b>NAME:</b>	PHELPS DODGE CORP ONE N CENTRAL AVE 17TH FLOOR PHOENIX AZ 85004	

REMARKS

This receipt was generated by the automated BLM Collections and Billing System and is a paper representation of a portion of the official electronic record contained therein.

**LEAD FILE NUMBERS**

AMC 35792, AMC 39092, AMC 48023, AMC 49212, AMC 52072  
 AMC 97784, AMC 131760, AMC 265777, AMC 293003  
 AMC 299053, AMC 303011, AMC 308180, AMC 309608  
 AMC 312258, AMC 327648, AMC 330826, AMC 333428

AMC NUMBER(S)	AMOUNT
35795-35799	500 <sup>00</sup>
35802-35805	400 <sup>00</sup>
35817-35819	300 <sup>00</sup>
35822-35823	200 <sup>00</sup>
35826-35829	400 <sup>00</sup>
35827-35850	1400 <sup>00</sup>
39092-39114	2300 <sup>00</sup>
39137-39138	200 <sup>00</sup>
39144-39145	200 <sup>00</sup>
39162-39163	200 <sup>00</sup>
39165-39191	2700 <sup>00</sup>
48124-48129	600 <sup>00</sup>
49306	100 <sup>00</sup>
49308	100 <sup>00</sup>
49312-49314	300 <sup>00</sup>
49316	100 <sup>00</sup>
49318-49320	300 <sup>00</sup>
49329	100 <sup>00</sup>
49332-49368	3700 <sup>00</sup>
49373	100 <sup>00</sup>
49375-49383	900 <sup>00</sup>
<b>TOTAL:</b>	<b>\$15,100<sup>00</sup></b>

AMC NUMBER(S)	AMOUNT
49385, 49409-49434	2700 <sup>00</sup>
49436-49438	300 <sup>00</sup>
49453	100 <sup>00</sup>
49476-49478	300 <sup>00</sup>
49486-49492	700 <sup>00</sup>
49498-49504	700 <sup>00</sup>
49511-49513	300 <sup>00</sup>
49524-49527	400 <sup>00</sup>
49535-49539	500 <sup>00</sup>
49542-49544	300 <sup>00</sup>
49577-49624	4800 <sup>00</sup>
51319-51326	800 <sup>00</sup>
52072-52084	1300 <sup>00</sup>
52088	100 <sup>00</sup>
52090-52097	800 <sup>00</sup>
52103-52116	1400 <sup>00</sup>
52121-52124	400 <sup>00</sup>
52126	100 <sup>00</sup>
52132-52134	300 <sup>00</sup>
52138	100 <sup>00</sup>
52141	100 <sup>00</sup>
<b>TOTAL:</b>	<b>\$16,500<sup>00</sup></b>

\$31,600

**LEAD FILE NUMBERS**

---



---



---



---



---



---

AMC NUMBER(S)	AMOUNT
52172-52185	1400 <sup>00</sup>
52188	100 <sup>00</sup>
52190	100 <sup>00</sup>
52192	100 <sup>00</sup>
52194-52195	200 <sup>00</sup>
52197-52198	200 <sup>00</sup>
52203-52210	800 <sup>00</sup>
52212	100 <sup>00</sup>
52215	100 <sup>00</sup>
52217	100 <sup>00</sup>
52220-52224	500 <sup>00</sup>
52226-52242	1700 <sup>00</sup>
52246-52248	300 <sup>00</sup>
52259-52264	600 <sup>00</sup>
97788-97793	600 <sup>00</sup>
131768-131769	200 <sup>00</sup>
265777	100 <sup>00</sup>
293003	100 <sup>00</sup>
299053-299072	2000 <sup>00</sup>
303011	100 <sup>00</sup>
308180-308181	200 <sup>00</sup>
<b>TOTAL:</b>	<b>\$ 9600<sup>00</sup></b>

AMC NUMBER(S)	AMOUNT
309608	100 <sup>00</sup>
312253-312262	500 <sup>00</sup>
327648-327655	800 <sup>00</sup>
327657-327753	9700 <sup>00</sup>
327755-327805	5100 <sup>00</sup>
327810-327822	1300 <sup>00</sup>
327827-327841	1500 <sup>00</sup>
327843-327852	1000 <sup>00</sup>
327854-327855	200 <sup>00</sup>
320826	100 <sup>00</sup>
320824	100 <sup>00</sup>
333430-333439	900 <sup>00</sup>
333443-333444	200 <sup>00</sup>
<b>TOTAL:</b>	<b>\$21500<sup>00</sup></b>

\$=1100

627100 = 62,700



One North Central Avenue, Phoenix, AZ 85004 • (602) 366-8100

August 7, 2003

Bureau of Land Management  
Department of the Interior  
222 North Central Avenue  
Phoenix, Arizona 85004-2203

Re: 2003/2004 Maintenance Fees for Unpatented Mining Claims  
Phelps Dodge Miami, Inc., formerly known as Cyprus Miami Mining Corporation

Dear Sir or Madam:

Enclosed is our notice to retain and maintain the 627 unpatented lode claims and/or mill sites listed on Exhibit A. Also, enclosed is our check for \$62,700.00 as payment of the annual maintenance fees for these claims.

Please return the date-stamped original of the notice and Exhibit A along with a receipt of payment to the following address:

Phelps Dodge Corporation  
Attn: Jan Leavell  
One North Central Ave., 17<sup>th</sup> Floor  
Phoenix, AZ 85004

If you have any questions, please do not hesitate to contact me at 602-366-8152.

Sincerely,

Janice Leavell  
Senior Resource Specialist  
Land & Water

Enclosures

MIA-900-0001-0000

RECEIVED  
B.L.M. AZ STATE OFFICE  
2003 AUG - 8 A 10: 09  
PHOENIX, ARIZONA

ENTERED IN COMPUTER  
RE 8/15/03

August 7, 2003

Bureau of Land Management  
Department of the Interior  
222 North Central Avenue  
Phoenix, Arizona 85004-2203

RECEIVED  
BLM, AZ STATE OFFICE  
2003 AUG - 8 A 10: 09  
PHOENIX, ARIZONA

**NOTICE OF INTENT TO HOLD MINING CLAIMS**

Re: Payment of Annual Claim Maintenance Fee


Dear Sir or Madam:

This will serve as notice that Phelps Dodge Miami, Inc., formerly known as Cyprus Miami Mining Corporation, whose address for purposes of this is Land and Water Department, One North Central Ave., 17<sup>th</sup> Floor, Phoenix, Arizona 85004, intends to hold the mining claims and/or mill sites described on Exhibit A attached hereto for the assessment year ending at 12 o'clock, noon, on September 1, 2004 by payment of the annual maintenance fee of \$100 per claim or site. Payment of such amount is made herewith for such assessment year for each of the claims and sites, the name, and BLM serial number with the book and page or index number of recording of the location notice in the official records of Gila County, Arizona, of which, is set forth on Exhibit A attached hereto and by this reference incorporated herein.

Donald A. Stillwell  
Donald A. Stillwell for  
Phelps Dodge Miami, Inc.

State of Arizona        )  
                                      ) ss.  
County of Maricopa    )

The foregoing instrument was acknowledged before me on Aug. 7, 2003, by Donald A. Stillwell, agent of Phelps Dodge Miami, Inc.



Leslie Nielsen  
Notary Public

MIA-900-0001-0000

ENTERED IN COMPUTER  
8/15/03

EXHIBIT "A"

Unpatented mining claims and mill sites located in the Globe-Miami Mining District, Gila County, Arizona  
 Mine: Miami

RECEIVED  
 U.S. DEPT. OF THE INTERIOR  
 BUREAU OF LAND MANAGEMENT  
 2003 AUG - 8 A 8:10  
 PHOENIX, ARIZONA

NAME OF CLAIM	ORIGINAL RECORDATION		AMENDED RECORDATION		BLM SERIAL NO.	LEGAL DESCRIPTION		
	BOOK	PAGE	BOOK	PAGE		SEC	TWP	RANGE
JOAN MILL SITE 25	288	737	291	81	A MC 51319	36	T1N	R14E
JOAN MILL SITE 34	288	746	637	799	A MC 51320	35	T1N	R14E
JOAN MILL SITE 42	288	754	637	802	A MC 51321	35	T1N	R14E
JOAN MILL SITE 43	288	755	637	805	A MC 51322	35	T1N	R14E
JOAN MILL SITE 48	288	760	637	808	A MC 51323	35	T1N	R14E
JOAN MILL SITE 49	288	761	637	811	A MC 51324	35	T1N	R14E
JOAN MILL SITE 53	288	765	637	814	A MC 51325	35	T1N	R14E
JOAN MILL SITE 54	288	766	637	817	A MC 51326	35	T1N	R14E
IL 75	216	443			A MC 49306	35	T1N	R14E
IL 77	216	445			A MC 49308	35	T1N	R14E
IL 81	216	449			A MC 49312	35	T1N	R14E
IL 82	216	450			A MC 49313	35	T1N	R14E
IL 88	216	516			A MC 49314	3	T1S	R14E
IL 90	216	518			A MC 49316	3	T1S	R14E
IL 92	216	520			A MC 49318	3	T1S	R14E
IL 93	216	521			A MC 49319	3	T1S	R14E
IL 94	216	522			A MC 49320	3	T1S	R14E
IL 103	216	531			A MC 49329	3	T1S	R14E
IL 108	216	536			A MC 49332	3	T1S	R14E
IL 109	216	537			A MC 49333	3	T1S	R14E
IL 110	216	538			A MC 49334	3	T1S	R14E
IL 111	216	539			A MC 49335	3	T1S	R14E
IL 112	216	540			A MC 49336	3	T1S	R14E
IL 113	216	541			A MC 49337	3	T1S	R14E
IL 114	216	542			A MC 49338	3	T1S	R14E
IL 115	216	543			A MC 49339	3	T1S	R14E
IL 116	216	544			A MC 49340	3	T1S	R14E
IL 117	216	545			A MC 49341	3	T1S	R14E
IL 118	216	546			A MC 49342	3	T1S	R14E
IL 119	216	547			A MC 49343	3	T1S	R14E
IL 120	216	550			A MC 49344	33	T1N	R14E
IL 121	216	551	305	422	A MC 49345	33	T1N	R14E
IL 122	216	552			A MC 49346	33	T1N	R14E
IL 123	216	553	305	421	A MC 49347	33	T1N	R14E
IL 124	216	554			A MC 49348	33	T1N	R14E
IL 125	216	555			A MC 49349	33	T1N	R14E
IL 126	216	556			A MC 49350	33	T1N	R14E
IL 127	216	557			A MC 49351	33	T1N	R14E
IL 128	216	558			A MC 49352	33	T1N	R14E
IL 129	216	559			A MC 49353	33	T1N	R14E
IL 130	216	560			A MC 49354	33	T1N	R14E
IL 131	216	561			A MC 49355	33	T1N	R14E

ENTERED IN COMPUTER

NAME OF CLAIM	ORIGINAL RECORDATION		AMENDED RECORDATION		BLM SERIAL NO.	LEGAL DESCRIPTION		
	BOOK	PAGE	BOOK	PAGE		SEC.	TWP	RANGE
IL 132	216	562			A MC 49356	33	T1N	R14E
IL 133	216	563			A MC 49357	33	T1N	R14E
IL 134	216	564			A MC 49358	33	T1N	R14E
IL 135	216	565			A MC 49359	33	T1N	R14E
IL 136	216	566			A MC 49360	33	T1N	R14E
IL 137	216	567			A MC 49361	33	T1N	R14E
IL 138	216	568			A MC 49362	33	T1N	R14E
IL 139	216	569			A MC 49363	33	T1N	R14E
IL 143	216	573	305	420	A MC 49364	33	T1N	R14E
IL 144	216	574	305	419	A MC 49365	33	T1N	R14E
IL 145	216	575	305	418	A MC 49366	33	T1N	R14E
IL 146	216	576			A MC 49367	33	T1N	R14E
IL 147	216	577			A MC 49368	33	T1N	R14E
IL 152	216	581			A MC 49373	33	T1N	R14E
IL 154	216	583			A MC 49375	33	T1N	R14E
IL 155	216	584			A MC 49376	33	T1N	R14E
IL 156	216	585			A MC 49377	33	T1N	R14E
IL 157	216	586			A MC 49378	33	T1N	R14E
IL 158	216	587			A MC 49379	33	T1N	R14E
IL 159	216	588			A MC 49380	33	T1N	R14E
IL 160	216	589			A MC 49381	33	T1N	R14E
IL 161	216	590			A MC 49382	33	T1N	R14E
IL 162	216	591			A MC 49383	33	T1N	R14E
IL 168	216	597	305	417	A MC 49385	33	T1N	R14E
IL 200	216	548			A MC 49409	3	T1S	R14E
IL 201	216	549			A MC 49410	4	T1S	R14E
IL 202	230	605			A MC 49411	4	T1S	R14E
IL 203	230	606			A MC 49412	4	T1S	R14E
IL 204	230	607			A MC 49413	4	T1S	R14E
IL 205	230	608			A MC 49414	3	T1S	R14E
IL 206	230	609			A MC 49415	4	T1S	R14E
IL 207	230	610			A MC 49416	4	T1S	R14E
IL 208	230	611			A MC 49417	4	T1S	R14E
IL 209	230	612			A MC 49418	4	T1S	R14E
IL 210	230	613			A MC 49419	33	T1N	R14E
IL 211	230	614			A MC 49420	33	T1N	R14E
IL 212	230	615			A MC 49421	33	T1N	R14E
IL 213	230	616			A MC 49422	33	T1N	R14E
IL 214	230	617			A MC 49423	33	T1N	R14E
IL 215	230	618			A MC 49424	33	T1N	R14E
IL 216	230	619			A MC 49425	33	T1N	R14E
IL 217	230	620			A MC 49426	33	T1N	R14E
IL 218	230	621			A MC 49427	4	T1S	R14E
IL 219	230	622			A MC 49428	4	T1S	R14E
IL 304	299	216			A MC 49429	3	T1S	R14E
IL 305	299	217			A MC 49430	3	T1S	R14E
IL 306	299	218			A MC 49431	3	T1S	R14E
IL 307	299	219			A MC 49432	3	T1S	R14E
IL 308	299	220			A MC 49433	3	T1S	R14E
IL 309	299	221			A MC 49434	4	T1S	R14E
IL 311	305	415			A MC 49436	33	T1N	R14E
IL 312	305	416			A MC 49437	33	T1N	R14E

RECEIVED OFFICE  
 ARIZONA  
 10:09

ENTERED IN COMPUTER

5/15/03



NAME OF CLAIM	ORIGINAL RECORDATION		AMENDED RECORDATION		BLM SERIAL NO.	LEGAL DESCRIPTION	
	BOOK	PAGE	BOOK	PAGE		SEC.	TWP. RANGE
IL 313	308	973			A MC 49438	33	T1N R14E
CONCHO NO. 3	35	172	211	71	A MC 52184	33	T1N R14E
CONCHO NO. 4	35	173	211	73	A MC 52185	33	T1N R14E
BLUEBIRD	46	580			A MC 52188	33	T1N R14E
BUSY BEE	48	287	301	927	A MC 52190	33	T1N R14E
ROSCOE #3	69	76			A MC 52192	33	T1N R14E
ROSCOE #9	69	425			A MC 52194	33	T1N R14E
CLAY NO. 3	176	103	301	929	A MC 52195	34	T1S R14E
CLAY NO. 5	176	105	299	163	A MC 52197	3	T1S R14E
CLAY NO. 6	201	571			A MC 52198	3	T1S R14E
CLAY 11	205	359			A MC 52203	33	T1N R14E
CLAY 12	205	360			A MC 52204	3	T1S R14E
CLAY 13	205	613			A MC 52205	3	T1S R14E
CLAY 14	205	614			A MC 52206	3	T1S R14E
CLAY 15	205	615			A MC 52207	3	T1S R14E
CLAY 16	205	616	299	165	A MC 52208	3	T1S R14E
CLAY 17	205	617			A MC 52209	3	T1S R14E
CLAY 18	205	618			A MC 52210	34	T1N R14E
MILLY	192	286			A MC 52212	34	T1N R14E
ROBBY	192	289			A MC 52215	35	T1N R14E
JANET	192	291			A MC 52217	35	T1N R14E
ROSCOE 10	207	85			A MC 52220	33	T1N R14E
ROSCOE 11	205	355			A MC 52221	33	T1N R14E
ROSCOE 12	205	356			A MC 52222	33	T1N R14E
ROSCOE 13	205	357			A MC 52223	33	T1N R14E
ROSCOE 14	206	455	208	201	A MC 52224	33	T1N R14E
BOSCOE 1	207	76			A MC 52226	33	T1N R14E
BOSCOE 2	207	77			A MC 52227	33	T1N R14E
BOSCOE 3	205	351	207	78	A MC 52228	33	T1N R14E
BOSCOE 4	207	79			A MC 52229	33	T1N R14E
BOSCOE 5	205	353			A MC 52230	33	T1N R14E
BOSCOE 6	207	80			A MC 52231	33	T1N R14E
BOSCOE 7	207	81			A MC 52232	33	T1N R14E
BOSCOE 8	207	82			A MC 52233	33	T1N R14E
BOSCOE 9	207	83			A MC 52234	33	T1N R14E
BOSCOE 10	207	84	208	200	A MC 52235	33	T1N R14E
BOSCOE 24	207	106			A MC 52236	33	T1N R14E
BOSCOE 25	208	202			A MC 52237	33	T1N R14E
ROBBY ANNEX	207	86			A MC 52238	35	T1N R14E
SUNSHINE ANNEX	207	87			A MC 52239	35	T1N R14E
MILLY ANNEX	207	88			A MC 52240	35	T1N R14E
LADY BIRD VISTA 1	224	450	757	305	A MC 52241	2	T1S R14E
STANDARD NO. 15	227	483			A MC 52242	33	T1N R14E
BILL SHAFT NO. 3	37	562	76	60	A MC 52246	34	T1N R14E
BILL SHAFT NO. 4	37	563	76	61	A MC 52247	34	T1N R14E
BILL SHAFT NO. 5	37	564	76	62	A MC 52248	34	T1N R14E
AUGUST MINE FRACTION	757	303			A MC 293003	2	T1S R14E
CMC-OX 001	793	262			A MC 303011	3	T1S R14E
CMC-OX 010	823	821	95-660969		A MC 312258	3	T1N R14E
CMC-OX 011	823	824	95-660970		A MC 312259	3	T1N R14E
CMC-OX 012	823	827	95-660971		A MC 312260	3	T1S R14E
CMC-OX 013	823	830	95-660972		A MC 312261	3	T1S R14E

ENTERED IN COMPUTER

NAME OF CLAIM	ORIGINAL RECORDATION		AMENDED RECORDATION		BLM SERIAL NO.	LEGAL DESCRIPTION	2009 AUG 10 10:09 AM RECEIVED	
	BOOK	PAGE	BOOK	PAGE			SER.	TWP
CMC-OX 014	823	833	95-660973		A MC 312262	13	T1N	R14E
WEBSTER 1	320	548			A MC 49577	13	T1N	R14E
WEBSTER 2	320	550			A MC 49578	13	T1N	R14E
WEBSTER 3	320	552			A MC 49579	13	T1N	R14E
WEBSTER 4	320	554			A MC 49580	13	T1N	R14E
WEBSTER 5	320	556			A MC 49581	13	T1N	R14E
WEBSTER 6	320	558			A MC 49582	13	T1N	R14E
WEBSTER 7	320	560			A MC 49583	13	T1N	R14E
WEBSTER 8	320	562			A MC 49584	13	T1N	R14E
WEBSTER 9	320	564			A MC 49585	13	T1N	R14E
WEBSTER 10	320	566			A MC 49586	13	T1N	R14E
WEBSTER 11	320	568			A MC 49587	13	T1N	R14E
WEBSTER 12	320	570			A MC 49588	13	T1N	R14E
WEBSTER 13	320	572			A MC 49589	13	T1N	R14E
WEBSTER 14	320	574			A MC 49590	13	T1N	R14E
WEBSTER 15	320	576			A MC 49591	13	T1N	R14E
WEBSTER 16	320	578			A MC 49592	13	T1N	R14E
WEBSTER 17	320	580			A MC 49593	13	T1N	R14E
WEBSTER 18	320	582			A MC 49594	13	T1N	R14E
WEBSTER 19	320	584			A MC 49595	13	T1N	R14E
WEBSTER 20	320	586			A MC 49596	13	T1N	R14E
WEBSTER 21	320	588			A MC 49597	13	T1N	R14E
WEBSTER 22	320	590			A MC 49598	13	T1N	R14E
WEBSTER 23	320	592			A MC 49599	13	T1N	R14E
WEBSTER 24	320	594			A MC 49600	13	T1N	R14E
WEBSTER 25	320	596			A MC 49601	13	T1N	R14E
WEBSTER 26	320	598			A MC 49602	13	T1N	R14E
WEBSTER 27	320	600			A MC 49603	13	T1N	R14E
WEBSTER 28	320	602			A MC 49604	13	T1N	R14E
WEBSTER 29	320	604			A MC 49605	13	T1N	R14E
WEBSTER 30	320	606			A MC 49606	13	T1N	R14E
WEBSTER 31	320	608			A MC 49607	13	T1N	R14E
WEBSTER 32	320	610			A MC 49608	13	T1N	R14E
WEBSTER 33	320	612			A MC 49609	13	T1N	R14E
WEBSTER 34	320	614			A MC 49610	13	T1N	R14E
WEBSTER 35	320	616			A MC 49611	13	T1N	R14E
WEBSTER 36	320	618			A MC 49612	13	T1N	R14E
WEBSTER 37	320	620			A MC 49613	13	T1N	R14E
WEBSTER 38	320	622			A MC 49614	13	T1N	R14E
WEBSTER 39	320	624			A MC 49615	13	T1N	R14E
WEBSTER 40	320	626			A MC 49616	13	T1N	R14E
WEBSTER 41	320	628			A MC 49617	13	T1N	R14E
WEBSTER 42	320	630			A MC 49618	13	T1N	R14E
WEBSTER 43	320	632			A MC 49619	13	T1N	R14E
WEBSTER 44	320	634			A MC 49620	13	T1N	R14E
WEBSTER 45	320	636			A MC 49621	13	T1N	R14E
WEBSTER 46	320	638			A MC 49622	13	T1N	R14E
WEBSTER 47	323	813			A MC 49623	13	T1N	R14E
WEBSTER 48	323	814			A MC 49624	13	T1N	R14E
LUCHILLA	22	76	75	164	A MC 52103	13	T1N	R14E
LUCHILLA NO. 2	18	56	75	163	A MC 52104	13	T1N	R14E
LUCHILLA FRACTION	38	624	42	167	A MC 52106	13	T1N	R14E

ENTERED IN COMPUTER

NAME OF CLAIM	ORIGINAL RECORDATION		AMENDED RECORDATION		BLM SERIAL NO.	LEGAL DESCRIPTION	RANGE
	BOOK	PAGE	BOOK	PAGE			
RAVEN	22	77	82	150	A MC 52107	T1N	R14E
MANZANITA NO. 2	17	85	75	162	A MC 52108	T1N	R14E
MANZANITA NO. 3	18	17	82	148	A MC 52109	T1N	R14E
I.C.	36	548	75	161	A MC 52110	T1N	R14E
BLACK EAGLE NO. 1	48	169	82	149	A MC 52114	T1N	R14E
F.C. NO. 5	494	457			A MC 97788	T1N	R14E
F.C. NO. 6	494	459			A MC 97789	T1N	R14E
F.C. NO. 7	494	461			A MC 97790	T1N	R14E
F.C. NO. 8	494	463			A MC 97791	T1N	R14E
F.C. NO. 9	494	465			A MC 97792	T1N	R14E
F.C. NO. 10	494	467			A MC 97793	T1N	R14E
CCWC-1	779	948			A MC 299053	T1N	R21E
CCWC-2	779	950			A MC 299054	T1N	R14E
CCWC-3	779	952			A MC 299055	T1N	R14E
CCWC-4	779	955			A MC 299056	T1N	R14E
CCWC-5	779	958			A MC 299057	T1N	R14E
CCWC-6	779	961			A MC 299058	T1N	R14E
CCWC-7	779	964			A MC 299059	T1N	R14E
CCWC-8	779	967			A MC 299060	T1N	R14E
CCWC-9	779	970			A MC 299061	T1N	R14E
CCWC-10	779	973			A MC 299062	T1N	R14E
CCWC-11	779	976			A MC 299063	T1N	R14E
CCWC-12	779	979			A MC 299064	T1N	R14E
CCWC-13	779	982			A MC 299065	T1N	R14E
CCWC-14	779	985			A MC 299066	T1N	R14E
CCWC-15	779	988			A MC 299067	T1N	R14E
CCWC-16	779	991			A MC 299068	T1N	R14E
CCWC-17	779	993			A MC 299069	T1N	R14E
CCWC-18	779	996			A MC 299070	T1N	R14E
CCWC-19	779	999			A MC 299071	T1N	R14E
CCWC-20	780	01			A MC 299072	T1N	R14E
RALSTON 15	337	61			A MC 49476	T1N	R14E
RALSTON 16	337	63			A MC 49477	T1N	R14E
RALSTON 17	337	65			A MC 49478	T1N	R14E
RALSTON 25	337	81			A MC 49486	T1N	R14E
RALSTON 26	337	83			A MC 49487	T1N	R14E
RALSTON 27	337	85			A MC 49488	T1N	R14E
RALSTON 28	337	87			A MC 49489	T1N	R14E
RALSTON 29	337	89			A MC 49490	T1N	R14E
RALSTON 30	337	91			A MC 49491	T1N	R14E
RALSTON 31	337	845			A MC 49492	T1N	R14E
RALSTON 37	337	857			A MC 49498	T1N	R14E
RALSTON 38	337	859			A MC 49499	T1N	R14E
RALSTON 39	337	861			A MC 49500	T1N	R14E
RALSTON 40	337	863			A MC 49501	T1N	R14E
RALSTON 41	337	865			A MC 49502	T1N	R14E
RALSTON 42	337	867			A MC 49503	T1N	R14E
RALSTON 43	337	869			A MC 49504	T1N	R14E
RALSTON 50	337	883			A MC 49511	T1N	R14E
RALSTON 51	337	885			A MC 49512	T1N	R14E
RALSTON 52	337	887			A MC 49513	T1N	R14E
RALSTON 63	337	909			A MC 49524	T1N	R14E

ENTERED IN COMPUTER

NAME OF CLAIM	ORIGINAL RECORDATION		AMENDED RECORDATION		BLM SERIAL NO.	LEGAL DESCRIPTION		
	BOOK	PAGE	BOOK	PAGE		SEC.	TWP	RANGE
RALSTON 64	337	911			A MC 49525		T 10N	R 14E
RALSTON 65	337	913			A MC 49526		T 10N	R 14E
RALSTON 66	337	869			A MC 49527		T 10N	R 14E
RALSTON 74	337	931			A MC 49535		T 10N	R 14E
RALSTON 75	337	933			A MC 49536		T 10N	R 14E
RALSTON 76	337	935			A MC 49537		T 10N	R 14E
RALSTON 77	337	937			A MC 49538		T 10N	R 14E
RALSTON 78	337	939			A MC 49539		T 10N	R 14E
RALSTON 81	337	945			A MC 49542	14	T 10N	R 14E
RALSTON 82	337	947			A MC 49543	14	T 10N	R 14E
RALSTON 83	337	949			A MC 49544	14	T 10N	R 14E
DIVIDE #2	36	522	261	437	A MC 52088	14	T 10N	R 14E
DIVIDE #4	36	524	261	441	A MC 52090	13	T 10N	R 14E
DIVIDE #5	36	525	261	443	A MC 52091	13	T 10N	R 14E
DIVIDE #6	36	526	261	445	A MC 52092	13	T 10N	R 14E
DIVIDE #7	36	527	261	447	A MC 52093	13	T 10N	R 14E
DIVIDE #8	36	528	261	449	A MC 52094	14	T 10N	R 14E
DIVIDE #9	36	529	261	451	A MC 52095	14	T 10N	R 14E
DIVIDE #10	36	530	261	453	A MC 52096	13	T 10N	R 14E
DIVIDE #11	36	564	261	455	A MC 52097	13	T 10N	R 14E
LUCHILLA NO. 3	48	236	76	307	A MC 52105	13	T 10N	R 14E
I.C. #2	47	438			A MC 52111	13	T 10N	R 14E
GOLD COIN NO. 2	46	470	82	152	A MC 52112	13	T 10N	R 14E
GOLD COIN NO. 4	48	187	82	151	A MC 52113	13	T 10N	R 14E
GOLD BAR NO. 1	48	446			A MC 52115	13	T 10N	R 14E
GOLD BAR #2	48	447			A MC 52116	13	T 10N	R 14E
RALSTON 3	261	459			A MC 52121	24	T 10N	R 14E
RALSTON 4	261	460			A MC 52122	13	T 10N	R 14E
RALSTON 5	261	461			A MC 52123	13	T 10N	R 14E
RALSTON 6	261	462			A MC 52124	13	T 10N	R 14E
RALSTON 8	261	464			A MC 52126	14	T 10N	R 14E
HOOPES #3	2	232	295	546	A MC 52173	5	T 10N	R 15E
HOOPES #4	2	233	295	548	A MC 52174	5	T 10N	R 15E
HOOPES #5	2	234	295	550	A MC 52175	31	T 2N	R 15E
HOOPES #6	2	235	295	552	A MC 52176	31	T 2N	R 15E
PINK LIMESTONE #1	170	534	295	537	A MC 52177	31	T 2N	R 15E
PINK LIMESTONE #2	170	535	295	539	A MC 52178	31	T 2N	R 15E
PINK LIMESTONE 3	295	541			A MC 52179	31	T 2N	R 15E
PINK LIMESTONE 4	295	542			A MC 52180	31	T 2N	R 15E
PINK LIMESTONE 5	295	543			A MC 52181	31	T 2N	R 15E
PINK LIMESTONE 6	295	544			A MC 52182	31	T 2N	R 15E
PINK LIMESTONE 7	295	545			A MC 52183	31	T 2N	R 15E
MGO #ONE	170	532			A MC 52259	31	T 2N	R 15E
MGO #2	170	533			A MC 52260	31	T 2N	R 15E
MGO 3	295	554			A MC 52261	31	T 2N	R 15E
MGO 4	295	555			A MC 52262	31	T 2N	R 15E
MGO 5	314	487			A MC 52263	31	T 2N	R 15E
HOOPES PLAGER NO. 2	190	347			A MC 52264	31	T 2N	R 15E
MGO #6	818	671			A MC 309608	31	T 2N	R 15E
G E 1	214	466	558	577	A MC 52072	17	T 1N	R 15E
G E 2	214	467	558	580	A MC 52073	17	T 1N	R 15E
G E 3	214	468	558	583	A MC 52074	17	T 1N	R 15E

ENTERED IN COMPUTER

EXHIBIT "A" (Continued)

NAME OF CLAIM	ORIGINAL RECORDATION		AMENDED RECORDATION		BLM SERIAL NO.	LEGAL SEC.	DESCRIPTION TWP	RANGE
	BOOK	PAGE	BOOK	PAGE				
GE 4	214	469	558	586	A MC 52075	17	T1N	R15E
GE 5	214	470	558	589	A MC 52076	17	T1N	R15E
GE 6	214	471	558	592	A MC 52077	17	T1N	R15E
GE 7	214	472	558	595	A MC 52078	17	T1N	R15E
GE 8	214	473	558	598	A MC 52079	17	T1N	R15E
GE 9	214	474	558	601	A MC 52080	17	T1N	R15E
GE 10	214	475	558	604	A MC 52081	17	T1N	R15E
GE 11	214	476			A MC 52082	18	T1N	R15E
GE 12	214	477			A MC 52083	18	T1N	R15E
GE 13	214	478			A MC 52084	18	T1N	R15E
RESCUE MILL	270	576			A MC 48129	16	T1N	R15E
QUARTZ SITE NO. 6 (A)	466	186			A MC 35797	21	T1N	R14E
QUARTZ SITE NO. 7 (A)	466	185			A MC 35798	21	T1N	R14E
QUARTZ SITE NO. 8 (A)	466	184			A MC 35799	21	T1N	R14E
QUARTZ SITE #25 (A)	466	220			A MC 35817	22	T1N	R14E
QUARTZ SITE #26 (A)	466	221			A MC 35818	22	T1N	R14E
QUARTZ SITE #27 (A)	466	166			A MC 35819	22	T1N	R14E
HARDROCK NO. 1 (A)	466	200			A MC 35822	15	T1N	R14E
HARDROCK NO. 2 (A)	466	193			A MC 35823	15	T1N	R14E
MOONLIGHT (A)	466	196			A MC 35826	21	T1N	R14E
BLACK OAK (A)	466	199			A MC 35827	21	T1N	R14E
BLACK OAK NO. 2 (A)	466	198			A MC 35828	21	T1N	R14E
BLACK OAK NO. 3 (A)	466	197			A MC 35829	22	T1N	R14E
PINTO COPPER FRACTION (A)	466	204			A MC 35837	28	T1N	R14E
PINTO COPPER NO. 1 (A)	466	210			A MC 35838	27	T1N	R14E
PINTO COPPER NO. 2 (A)	466	211			A MC 35839	27	T1N	R14E
PINTO COPPER NO. 3 (A)	466	212			A MC 35840	27	T1N	R14E
PINTO COPPER NO. 4 (A)	466	213			A MC 35841	27	T1N	R14E
PINTO COPPER NO. 5 (A)	466	214			A MC 35842	27	T1N	R14E
PINTO COPPER NO. 6 (A)	466	219			A MC 35843	28	T1N	R14E
PINTO COPPER NO. 7 (A)	466	222			A MC 35844	28	T1N	R14E
PINTO COPPER NO. 8 (A)	466	223			A MC 35845	28	T1N	R14E
PINTO COPPER NO. 9 (A)	466	205			A MC 35846	28	T1N	R14E
PINTO COPPER NO. 10 (A)	466	206			A MC 35847	28	T1N	R14E
PINTO COPPER NO. 11 (A)	466	207			A MC 35848	28	T1N	R14E
PINTO COPPER NO. 12 (A)	466	208			A MC 35849	28	T1N	R14E
PINTO COPPER NO. 13 (A)	466	209			A MC 35850	28	T1N	R14E
KAY 1	262	305	471	40	A MC 39092	15	T1N	R14E
KAY 2	262	306	471	41	A MC 39093	15	T1N	R14E
KAY 3	262	307	471	42	A MC 39094	15	T1N	R14E
KAY 4	262	308	471	43	A MC 39095	15	T1N	R14E
KAY 5	262	309	471	44	A MC 39096	15	T1N	R14E
KAY 6	262	310	471	45	A MC 39097	15	T1N	R14E
KAY 7	262	311	471	46	A MC 39098	15	T1N	R14E
KAY 8	262	312	471	47	A MC 39099	15	T1N	R14E
KAY 9	262	313	471	48	A MC 39100	15	T1N	R14E
KAY 10	262	314	471	49	A MC 39101	15	T1N	R14E
KAY 11	262	315	471	50	A MC 39102	15	T1N	R14E
KAY 12	262	316	471	51	A MC 39103	15	T1N	R14E
KAY 13	262	317	471	52	A MC 39104	15	T1N	R14E
KAY 14	262	318	471	53	A MC 39105	15	T1N	R14E
KAY 15	262	319	471	54	A MC 39106	15	T1N	R14E

PHOENIX, ARIZONA  
 BLM  
 LEGAL DESCRIPTION  
 SEC. TWP RANGE  
 VERIFIED BY FILE  
 10-09  
 AUG 1983  
 page 1

ENTERED IN COMPUTER

NAME OF CLAIM	ORIGINAL RECORDATION		AMENDED RECORDATION		BLM SERIAL NO.		LEGAL DESCRIPTION		
	BOOK	PAGE	BOOK	PAGE			SEC.	TWP.	RANGE
KAY 16	262	320	471	55	A MC	39107	15	T1N	R14E
KAY 17	262	321	471	56	A MC	39108	22	T1N	R14E
KAY 18	262	322	471	57	A MC	39109	22	T1N	R14E
KAY 19	262	323	471	58	A MC	39110	22	T1N	R14E
KAY 20	262	324	471	59	A MC	39111	22	T1N	R14E
KAY 21	262	325	471	60	A MC	39112	22	T1N	R14E
KAY 22	262	326	471	61	A MC	39113	22	T1N	R14E
KAY 23	262	327	471	62	A MC	39114	22	T1N	R14E
KAY 50	262	352	471	85	A MC	39137	14	T1N	R14E
KAY 51	262	353	471	86	A MC	39138	14	T1N	R14E
KAY 57	262	359	471	92	A MC	39144	10	T1N	R14E
KAY 58	262	360	471	93	A MC	39145	9	T1N	R14E
KAY 81	264	328	471	110	A MC	39162	15	T1N	R14E
KAY 82	264	329	471	111	A MC	39163	15	T1N	R14E
KAY 85	262	373	471	113	A MC	39165	22	T1N	R14E
KAY 86	262	374	471	114	A MC	39166	22	T1N	R14E
KAY 87	262	375	471	115	A MC	39167	15	T1N	R14E
KAY 88	262	376	471	116	A MC	39168	22	T1N	R14E
KAY 89	262	377	471	117	A MC	39169	15	T1N	R14E
KAY 90	262	378	471	118	A MC	39170	15	T1N	R14E
KAY 91	262	379	471	119	A MC	39171	15	T1N	R14E
KAY 92	262	380	471	120	A MC	39172	15	T1N	R14E
KAY 93	262	381	471	121	A MC	39173	15	T1N	R14E
KAY 94	262	382	471	122	A MC	39174	15	T1N	R14E
KAY 95	262	383	471	123	A MC	39175	15	T1N	R14E
KAY 96	262	384	471	124	A MC	39176	15	T1N	R14E
KAY 97	262	385	471	125	A MC	39177	15	T1N	R14E
KAY 98	262	386	471	126	A MC	39178	15	T1N	R14E
KAY 99	262	387	471	127	A MC	39179	15	T1N	R14E
KAY 100	262	388	471	128	A MC	39180	15	T1N	R14E
KAY 101	262	389	471	129	A MC	39181	15	T1N	R14E
KAY 102	262	390	471	130	A MC	39182	15	T1N	R14E
KAY 103	262	391	471	131	A MC	39183	15	T1N	R14E
KAY 104	262	392	471	132	A MC	39184	15	T1N	R14E
KAY 108	262	396	471	133	A MC	39185	9	T1N	R14E
KAY 109	270	267	471	134	A MC	39186	22	T1N	R14E
KAY 110	270	268	471	135	A MC	39187	21	T1N	R14E
KAY 111	270	269	471	136	A MC	39188	22	T1N	R14E
KAY 112	270	270	471	137	A MC	39189	21	T1N	R14E
KAY 113	270	271	471	138	A MC	39190	22	T1N	R14E
KAY 114	270	272	471	139	A MC	39191	22	T1N	R14E
DESERTER	20	16	24	239	A MC	48124	22	T1N	R14E
CHIEF #3	25	79	24	240	A MC	48125	22	T1N	R14E
CHIEF #4	25	80	24	241	A MC	48126	22	T1N	R14E
CHIEF #5	25	81	24	242	A MC	48127	22	T1N	R14E
CHIEF #6	25	82	24	243	A MC	48128	22	T1N	R14E
KAY 142	536	11			A MC	131768	9	T1N	R14E
KAY 143	536	13			A MC	131769	10	T1N	R14E
CHIEF FRACTION	694	558			A MC	265777	22	T1N	R14E
QUARTZ SITE NO. 4 (A)	466	188			A MC	35795	21	T1N	R14E
QUARTZ SITE NO. 5 (A)	466	187			A MC	35796	21	T1N	R14E
1511551	303	639			A MC	52132	15	T1N	R15.5E

ENTERED IN COMPUTER

5/5/82

NAME OF CLAIM	ORIGINAL RECORDATION		AMENDED RECORDATION		BLM SERIAL NO.	LEGAL DESCRIPTION	TWP	RANGE
	BOOK	PAGE	BOOK	PAGE				
1511552	303	640			A MC 52133	19	T1N	R14E
2211551	303	641			A MC 52134	19	T1N	R14E
2211555	303	645			A MC 52138	22	T1N	R14E
2211558	303	648			A MC 52141	22	T1N	R14E
2711553	303	676			A MC 52172	22	T1N	R14E
CMHR-2611557	809	724			A MC 308180	26	T1N	R14E
CMHR-2611558	809	726			A MC 308181	26	T1N	R14E
FUTURE 1 MILLSITE	93-637242				A MC 327648	21	T1N	R14E
FUTURE 2 MILLSITE	93-637243				A MC 327649	21	T1N	R14E
FUTURE 3 MILLSITE	93-637244				A MC 327650	21	T1N	R14E
FUTURE 4 MILLSITE	93-637245				A MC 327651	21	T1N	R14E
FUTURE 5 MILLSITE	93-637246				A MC 327652	21	T1N	R14E
FUTURE 6 MILLSITE	93-637247				A MC 327653	21	T1N	R14E
FUTURE 7 MILLSITE	93-637248				A MC 327654	21	T1N	R14E
FUTURE 8 MILLSITE	93-637249				A MC 327655	21	T1N	R14E
FUTURE 9 MILLSITE	93-637250				A MC 327657	21	T1N	R14E
FUTURE 10 MILLSITE	93-637251				A MC 327658	21	T1N	R14E
FUTURE 11 MILLSITE	93-637252				A MC 327659	21	T1N	R14E
FUTURE 12 MILLSITE	93-637253				A MC 327660	21	T1N	R14E
FUTURE 13 MILLSITE	93-637254				A MC 327661	21	T1N	R14E
FUTURE 14 MILLSITE	93-637255				A MC 327662	21	T1N	R14E
FUTURE 15 MILLSITE	93-637256				A MC 327663	21	T1N	R14E
FUTURE 16 MILLSITE	93-637257				A MC 327664	21	T1N	R14E
FUTURE 17 MILLSITE	93-637258				A MC 327665	21	T1N	R14E
FUTURE 18 MILLSITE	93-637259				A MC 327666	21	T1N	R14E
FUTURE 19 MILLSITE	93-637260				A MC 327667	21	T1N	R14E
FUTURE 20 MILLSITE	93-637261				A MC 327668	21	T1N	R14E
FUTURE 21 MILLSITE	93-637262				A MC 327669	21	T1N	R14E
FUTURE 22 MILLSITE	93-637263				A MC 327670	21	T1N	R14E
FUTURE 23 MILLSITE	93-637264				A MC 327671	21	T1N	R14E
FUTURE 24 MILLSITE	93-637265				A MC 327672	21	T1N	R14E
FUTURE 25 MILLSITE	93-637266				A MC 327673	21	T1N	R14E
FUTURE 26 MILLSITE	93-637267				A MC 327674	28	T1N	R14E
FUTURE 27 MILLSITE	93-637268				A MC 327675	28	T1N	R14E
FUTURE 28 MILLSITE	93-637269				A MC 327676	28	T1N	R14E
FUTURE 29 MILLSITE	93-637270				A MC 327677	28	T1N	R14E
FUTURE 30 MILLSITE	93-637271				A MC 327678	21	T1N	R14E
FUTURE 31 MILLSITE	93-637272				A MC 327679	21	T1N	R14E
FUTURE 32 MILLSITE	93-637273				A MC 327680	21	T1N	R14E
FUTURE 33 MILLSITE	93-637274				A MC 327681	21	T1N	R14E
FUTURE 34 MILLSITE	93-637275				A MC 327682	21	T1N	R14E
FUTURE 35 MILLSITE	93-637276				A MC 327683	21	T1N	R14E
FUTURE 36 MILLSITE	93-637277				A MC 327684	21	T1N	R14E
FUTURE 37 MILLSITE	93-637278				A MC 327685	21	T1N	R14E
FUTURE 38 MILLSITE	93-637279				A MC 327686	21	T1N	R14E
FUTURE 39 MILLSITE	93-637280				A MC 327687	21	T1N	R14E
FUTURE 40 MILLSITE	93-637281				A MC 327688	21	T1N	R14E
FUTURE 41 MILLSITE	93-637282				A MC 327689	21	T1N	R14E
FUTURE 42 MILLSITE	93-637283				A MC 327690	21	T1N	R14E
FUTURE 43 MILLSITE	93-637284				A MC 327691	28	T1N	R14E
FUTURE 44 MILLSITE	93-637285				A MC 327692	28	T1N	R14E
FUTURE 45 MILLSITE	93-637286				A MC 327693	28	T1N	R14E

ENTERED IN COMPUTER

EXHIBIT "A" (Continued)

NAME OF CLAIM	ORIGINAL RECORDATION		AMENDED RECORDATION		BLM SERIAL NO.	LEGAL DESCRIPTION	RECEIVED
	BOOK	PAGE	BOOK	PAGE			
FUTURE 46 MILLSITE	93-637287				A MC 327694	28	T1N R14E
FUTURE 47 MILLSITE	93-637288				A MC 327695	28	T1N R14E
FUTURE 48 MILLSITE	93-637289				A MC 327696	28	T1N R14E
FUTURE 49 MILLSITE	93-637290				A MC 327697	28	T1N R14E
FUTURE 50 MILLSITE	93-637291				A MC 327698	21	T1N R14E
FUTURE 51 MILLSITE	93-637292				A MC 327699	21	T1N R14E
FUTURE 52 MILLSITE	93-637293				A MC 327700	21	T1N R14E
FUTURE 53 MILLSITE	93-637294				A MC 327701	21	T1N R14E
FUTURE 54 MILLSITE	93-637295				A MC 327702	21	T1N R14E
FUTURE 55 MILLSITE	93-637296				A MC 327703	21	T1N R14E
FUTURE 56 MILLSITE	93-637297				A MC 327704	21	T1N R14E
FUTURE 57 MILLSITE	93-637298				A MC 327705	21	T1N R14E
FUTURE 58 MILLSITE	93-637299				A MC 327706	21	T1N R14E
FUTURE 59 MILLSITE	93-637300				A MC 327707	21	T1N R14E
FUTURE 60 MILLSITE	93-637301				A MC 327708	28	T1N R14E
FUTURE 61 MILLSITE	93-637302				A MC 327709	28	T1N R14E
FUTURE 62 MILLSITE	93-637303				A MC 327710	28	T1N R14E
FUTURE 63 MILLSITE	93-637304				A MC 327711	28	T1N R14E
FUTURE 64 MILLSITE	93-637305				A MC 327712	21	T1N R14E
FUTURE 65 MILLSITE	93-637306				A MC 327713	21	T1N R14E
FUTURE 66 MILLSITE	93-637307				A MC 327714	21	T1N R14E
FUTURE 67 MILLSITE	93-637308				A MC 327715	21	T1N R14E
FUTURE 68 MILLSITE	93-637309				A MC 327716	21	T1N R14E
FUTURE 69 MILLSITE	93-637310				A MC 327717	21	T1N R14E
FUTURE 70 MILLSITE	93-637311				A MC 327718	21	T1N R14E
FUTURE 71 MILLSITE	93-637312				A MC 327719	21	T1N R14E
FUTURE 72 MILLSITE	93-637313				A MC 327720	21	T1N R14E
FUTURE 73 MILLSITE	93-637314				A MC 327721	21	T1N R14E
FUTURE 74 MILLSITE	93-637315				A MC 327722	21	T1N R14E
FUTURE 75 MILLSITE	93-637316				A MC 327723	21	T1N R14E
FUTURE 76 MILLSITE	93-637317				A MC 327724	21	T1N R14E
FUTURE 77 MILLSITE	93-637318				A MC 327725	28	T1N R14E
FUTURE 78 MILLSITE	93-637319				A MC 327726	28	T1N R14E
FUTURE 79 MILLSITE	93-637320				A MC 327727	28	T1N R14E
FUTURE 80 MILLSITE	93-637321				A MC 327728	28	T1N R14E
FUTURE 81 MILLSITE	93-637322				A MC 327729	21	T1N R14E
FUTURE 82 MILLSITE	93-637323				A MC 327730	21	T1N R14E
FUTURE 83 MILLSITE	93-637324				A MC 327731	21	T1N R14E
FUTURE 84 MILLSITE	93-637325				A MC 327732	21	T1N R14E
FUTURE 85 MILLSITE	93-637326				A MC 327733	21	T1N R14E
FUTURE 86 MILLSITE	93-637327				A MC 327734	21	T1N R14E
FUTURE 87 MILLSITE	93-637328				A MC 327735	21	T1N R14E
FUTURE 88 MILLSITE	93-637329				A MC 327736	21	T1N R14E
FUTURE 89 MILLSITE	93-637330				A MC 327737	21	T1N R14E
FUTURE 90 MILLSITE	93-637331				A MC 327738	21	T1N R14E
FUTURE 91 MILLSITE	93-637332				A MC 327739	21	T1N R14E
FUTURE 92 MILLSITE	93-637333				A MC 327740	21	T1N R14E
FUTURE 93 MILLSITE	93-637334				A MC 327741	21	T1N R14E
FUTURE 94 MILLSITE	93-637335				A MC 327742	28	T1N R14E
FUTURE 95 MILLSITE	93-637336				A MC 327743	28	T1N R14E
FUTURE 96 MILLSITE	93-637337				A MC 327744	28	T1N R14E
FUTURE 97 MILLSITE	93-637338				A MC 327745	28	T1N R14E

ENTERED IN COMPUTER

8/5/03

BLM  
 2003  
 PHOENIX, ARIZONA  
 LEGAL DESCRIPTION  
 SEC. TWP. RANGE  
 RECEIVED  
 8-21-03  
 T1N R14E



NAME OF CLAIM	ORIGINAL RECORDATION		AMENDED RECORDATION		BLM SERIAL NO.	LEGAL DESCRIPTION		
	BOOK	PAGE	BOOK	PAGE		SEC.	TWP	RANGE
FUTURE 98 MILLSITE	93-637339				A MC 327746	24	T1N	R14E
FUTURE 99 MILLSITE	93-637340				A MC 327747	24	T1N	R14E
FUTURE 100 MILLSITE	93-637341				A MC 327748	24	T1N	R14E
FUTURE 101 MILLSITE	93-637342				A MC 327749	24	T1N	R14E
FUTURE 102 MILLSITE	93-637343				A MC 327750	24	T1N	R14E
FUTURE 103 MILLSITE	93-637344				A MC 327751	24	T1N	R14E
FUTURE 104 MILLSITE	93-637345				A MC 327752	24	T1N	R14E
FUTURE 105 MILLSITE	93-637346				A MC 327753	24	T1N	R14E
FUTURE 107 MILLSITE	93-637348				A MC 327755	21	T1N	R14E
FUTURE 108 MILLSITE	93-637349				A MC 327756	21	T1N	R14E
FUTURE 109 MILLSITE	93-637350				A MC 327757	21	T1N	R14E
FUTURE 110 MILLSITE	93-637351				A MC 327758	21	T1N	R14E
FUTURE 111 MILLSITE	93-637352				A MC 327759	28	T1N	R14E
FUTURE 112 MILLSITE	93-637353				A MC 327760	28	T1N	R14E
FUTURE 113 MILLSITE	93-637354				A MC 327761	28	T1N	R14E
FUTURE 114 MILLSITE	93-637355				A MC 327762	28	T1N	R14E
FUTURE 115 MILLSITE	93-637356				A MC 327763	22	T1N	R14E
FUTURE 116 MILLSITE	93-637357				A MC 327764	22	T1N	R14E
FUTURE 117 MILLSITE	93-637358				A MC 327765	22	T1N	R14E
FUTURE 118 MILLSITE	93-637359				A MC 327766	22	T1N	R14E
FUTURE 119 MILLSITE	93-637360				A MC 327767	22	T1N	R14E
FUTURE 120 MILLSITE	93-637361				A MC 327768	22	T1N	R14E
FUTURE 121 MILLSITE	93-637362				A MC 327769	22	T1N	R14E
FUTURE 122 MILLSITE	93-637363				A MC 327770	22	T1N	R14E
FUTURE 123 MILLSITE	93-637364				A MC 327771	22	T1N	R14E
FUTURE 124 MILLSITE	93-637365				A MC 327772	22	T1N	R14E
FUTURE 125 MILLSITE	93-637366				A MC 327773	22	T1N	R14E
FUTURE 126 MILLSITE	93-637367				A MC 327774	22	T1N	R14E
FUTURE 127 MILLSITE	93-637368				A MC 327775	22	T1N	R14E
FUTURE 128 MILLSITE	93-637369				A MC 327776	27	T1N	R14E
FUTURE 129 MILLSITE	93-637370				A MC 327777	27	T1N	R14E
FUTURE 130 MILLSITE	93-637371				A MC 327778	27	T1N	R14E
FUTURE 131 MILLSITE	93-637372				A MC 327779	27	T1N	R14E
FUTURE 132 MILLSITE	93-637373				A MC 327780	22	T1N	R14E
FUTURE 133 MILLSITE	93-637374				A MC 327781	22	T1N	R14E
FUTURE 134 MILLSITE	93-637375				A MC 327782	22	T1N	R14E
FUTURE 135 MILLSITE	93-637376				A MC 327783	22	T1N	R14E
FUTURE 136 MILLSITE	93-637377				A MC 327784	22	T1N	R14E
FUTURE 137 MILLSITE	93-637378				A MC 327785	22	T1N	R14E
FUTURE 138 MILLSITE	93-637379				A MC 327786	22	T1N	R14E
FUTURE 139 MILLSITE	93-637380				A MC 327787	22	T1N	R14E
FUTURE 140 MILLSITE	93-637381				A MC 327788	22	T1N	R14E
FUTURE 141 MILLSITE	93-637382				A MC 327789	22	T1N	R14E
FUTURE 142 MILLSITE	93-637383				A MC 327790	22	T1N	R14E
FUTURE 143 MILLSITE	93-637384				A MC 327791	22	T1N	R14E
FUTURE 144 MILLSITE	93-637385				A MC 327792	22	T1N	R14E
FUTURE 145 MILLSITE	93-637386				A MC 327793	27	T1N	R14E
FUTURE 146 MILLSITE	93-637387				A MC 327794	27	T1N	R14E
FUTURE 147 MILLSITE	93-637388				A MC 327795	27	T1N	R14E
FUTURE 148 MILLSITE	93-637389				A MC 327796	27	T1N	R14E
FUTURE 149 MILLSITE	93-637390				A MC 327797	22	T1N	R14E
FUTURE 150 MILLSITE	93-637391				A MC 327798	22	T1N	R14E

2009 AUG 28 10 40 AM  
 PHOENIX, ARIZONA  
 RECEIVED  
 COUNTY CLERK  
 MARICOPA COUNTY

ENTERED IN COMPUTER

8/5/09

EXHIBIT "A" (Continued)

NAME OF CLAIM	ORIGINAL RECORDATION		AMENDED RECORDATION		BLM SERIAL NO.	LEGAL DESCRIPTION
	BOOK	PAGE	BOOK	PAGE		
FUTURE 151 MILLSITE	93-637392				A MC 327799	T1N R14E
FUTURE 152 MILLSITE	93-637393				A MC 327800	T1N R14E
FUTURE 153 MILLSITE	93-637394				A MC 327801	T1N R14E
FUTURE 154 MILLSITE	93-637395				A MC 327802	T1N R14E
FUTURE 155 MILLSITE	93-637396				A MC 327803	T1N R14E
FUTURE 156 MILLSITE	93-637397				A MC 327804	T1N R14E
FUTURE 157 MILLSITE	93-637398				A MC 327805	T1N R14E
FUTURE 162 MILLSITE	93-637403				A MC 327810	T1N R14E
FUTURE 163 MILLSITE	93-637404				A MC 327811	T1N R14E
FUTURE 164 MILLSITE	93-637405				A MC 327812	T1N R14E
FUTURE 165 MILLSITE	93-637406				A MC 327813	T1N R14E
FUTURE 166 MILLSITE	93-637407				A MC 327814	T1N R14E
FUTURE 167 MILLSITE	93-637408				A MC 327815	T1N R14E
FUTURE 168 MILLSITE	93-637409				A MC 327816	T1N R14E
FUTURE 169 MILLSITE	93-637410				A MC 327817	T1N R14E
FUTURE 170 MILLSITE	93-637411				A MC 327818	T1N R14E
FUTURE 171 MILLSITE	93-637412				A MC 327819	T1N R14E
FUTURE 172 MILLSITE	93-637413				A MC 327820	T1N R14E
FUTURE 173 MILLSITE	93-637414				A MC 327821	T1N R14E
FUTURE 174 MILLSITE	93-637415				A MC 327822	T1N R14E
FUTURE 179 MILLSITE	93-637420				A MC 327827	T1N R14E
FUTURE 180 MILLSITE	93-637421				A MC 327828	T1N R14E
FUTURE 181 MILLSITE	93-637422				A MC 327829	T1N R14E
FUTURE 182 MILLSITE	93-637423				A MC 327830	T1N R14E
FUTURE 183 MILLSITE	93-637424				A MC 327831	T1N R14E
FUTURE 184 MILLSITE	93-637425				A MC 327832	T1N R14E
FUTURE 185 MILLSITE	93-637426				A MC 327833	T1N R14E
FUTURE 186 MILLSITE	93-637427				A MC 327834	T1N R14E
FUTURE 187 MILLSITE	93-637428				A MC 327835	T1N R14E
FUTURE 188 MILLSITE	93-637429				A MC 327836	T1N R14E
FUTURE 189 MILLSITE	93-637430				A MC 327837	T1N R14E
FUTURE 190 MILLSITE	93-637431				A MC 327838	T1N R14E
FUTURE 191 MILLSITE	93-637432				A MC 327839	T1N R14E
FUTURE 192 MILLSITE	93-637433				A MC 327840	T1N R14E
FUTURE 193 MILLSITE	93-637434				A MC 327841	T1N R14E
FUTURE 195 MILLSITE	93-637436				A MC 327843	T1N R14E
FUTURE 196 MILLSITE	93-637437				A MC 327844	T1N R14E
FUTURE 197 MILLSITE	93-637438				A MC 327845	T1N R14E
FUTURE 198 MILLSITE	93-637439				A MC 327846	T1N R14E
FUTURE 199 MILLSITE	93-637440				A MC 327847	T1N R14E
FUTURE 200 MILLSITE	93-637441				A MC 327848	T1N R14E
FUTURE 201 MILLSITE	93-637442				A MC 327849	T1N R14E
FUTURE 202 MILLSITE	93-637443				A MC 327850	T1N R14E
FUTURE 203 MILLSITE	93-637444				A MC 327851	T1N R14E
FUTURE 204 MILLSITE	93-637445				A MC 327852	T1N R14E
FUTURE 206 MILLSITE	93-637447				A MC 327854	T1N R14E
FUTURE 207 MILLSITE	93-637448				A MC 327855	T1N R14E
CMC-OX 15	94-647102				A MC 330826	T1S R14E
CMC-OX 23	94-647110				A MC 330834	T1S R14E
QUARTZ SITE 102	95-660238				A MC 333430	T1N R14E
QUARTZ SITE 103	95-660239				A MC 333431	T1N R14E
QUARTZ SITE 104	95-660240				A MC 333432	T1N R14E

RECEIVED  
 2003  
 JUL 11  
 10:10  
 ARIZONA  
 #1913

ENTERED IN COMPUTER

EXHIBIT "A" (Continued)

NAME OF CLAIM	ORIGINAL RECORDATION		AMENDED RECORDATION		BLM SERIAL NO.	LEGAL DESCRIPTION		
	BOOK	PAGE	BOOK	PAGE		SEC.	TWNS	RANGE
QUARTZ SITE 105	95-660241				A MC 333433	21	T1N	R14E
QUARTZ SITE 106	95-660242				A MC 333434	21	T1N	R14E
QUARTZ SITE 107	95-660243				A MC 333435	21	T1N	R14E
QUARTZ SITE 108	95-660244				A MC 333436	20	T1N	R14E
QUARTZ SITE 109	95-660245				A MC 333437	20	T1N	R14E
QUARTZ SITE 121	95-660256				A MC 333438	16	T1N	R14E
QUARTZ SITE 126	95-660261				A MC 333443	16	T1N	R14E
QUARTZ SITE 127	95-660262				A MC 333444	16	T1N	R14E
QUARTZ SITE NO. 11 (A)	466	181			A MC 35802	21	T1N	R14E
QUARTZ SITE NO. 12 (A)	466	180			A MC 35803	21	T1N	R14E
QUARTZ SITE NO. 13 (A)	466	179			A MC 35804	21	T1N	R14E
QUARTZ SITE NO. 14 (A)	466	178			A MC 35805	21	T1N	R14E
RIDGE 15	344	656			A MC 49453	36	T1N	R14E

RECEIVED  
 REGISTERED  
 BLM  
 2003  
 PHOENIX, ARIZONA  
 - 2-A-10-10

ENTERED IN COMPUTER

3/15/03



CHECK NUMBER: 164231

CHECK DATE: 08/06/2003

SUPPLIER NUMBER: 10088C

PD

As payment agent for and on behalf of:

INVOICE NUMBER	INVOICE DATE	PURCHASE ORDER	COMPANY	TELEPHONE NUMBER	GROSS AMOUNT	DISCOUNT AMOUNT	NET AMOUNT
080403MI	08/04/2003		PHELPS DODGE MIAMI, PHELPS DODGE MIAMI -REQUIRED HOLDING FEES TO RETAIN/MAINTAIN 627 UNPATENTED MINING CLAIMS AND MILL SITES LOCATED IN GILA COUNTY, ARIZONA.	602-366-8200	62,700.00	.00	62,700.00

CHECK TOTAL

62,700.00

.00

62,700.00

DETACH BEFORE CASHING

United States Department of the Interior  
 Bureau of Land Management  
 BUSINESS & SUPPORT SVCS DIV  
 222 N CENTRAL AVE  
 PHOENIX, AZ 85004 -2203  
 Phone: (602) 417-9200

Receipt	
No.	726285

<b>Transaction #:</b> 755589	
<b>Date of Transaction:</b> 08/08/2003	
<b>CUSTOMER:</b>	PHELPS DODGE CORPORATION ONE NO.CENTRAL AVE,17TH FL ATTN: DON STILLWELL PHOENIX,AZ 85004

LINE #	QTY	DESCRIPTION	REMARKS	UNIT PRICE	TOTAL
1	1.00	LOCATABLE MINERALS / MINING CLAIMS-NOT NEW-UNADJUD,ONE AUTH NO. ONLY / MINING CLAIM MONEY RECEIVED (455) CASES: AMC51319/\$62700.00	MAIN 2004 (627)	- n/a -	62700.00
<b>TOTAL:</b>					<b>\$62,700.00</b>

PAYMENT INFORMATION					
1	<b>AMOUNT:</b>	\$62,700.00	<b>POSTMARKED:</b>	N/A	
	<b>TYPE:</b>	CHECK	<b>RECEIVED:</b>	08/08/2003	
	<b>CHECK NO:</b>	164231			
	<b>NAME:</b>	PHELPS DODGE CORPORATION ONE NO.CENTRAL AVE,17TH FL ATTN: DON STILLWELL PHOENIX AZ 85004			

REMARKS

This receipt was generated by the automated BLM Collections and Billing System and is a paper representation of a portion of the official electronic record contained therein.

Receipt No. 347743

LEAD FILE #'S \_\_\_\_\_

Trans No. 365810

AMC 24349, 35792, 39092, 48023

49212, 50970, 52072, 97784,

131760, 265777, 293008, 299053

303011, 308180, 309608, 312258,  
327648, 330826, 333428

AMC Number	Code	Amount
299053- 299072	482	2000 <sup>00</sup>
303011- 303019		900-
308180- 308181		200
309608		100
312258- 312262		500
327648- 327655		800
327657- 327753		9700
327755- 327805		5100
327810- 327822		1300
327827- 327841		1500
327843- 327852		1000
327854- 327855		200
330826- 330860		3500
333430- 333438		900
333443- 333444		200
<b>TOTAL:</b>		\$

AMC Number	Code	Amount
49306	482	100 -
49308	"	100 -
49502- 49504	"	300 -
49478	"	100
49453	"	100
52114	"	100
<b>TOTAL:</b>		\$ 800

Date of Doc \_\_\_\_\_

Date Entered: 8/9/2001 RWC

Date of Rec't \_\_\_\_\_

Date Verified: \_\_\_\_\_

Amount Rec'd 69,500

Sent to Accts: \_\_\_\_\_

Amount Earned \_\_\_\_\_

Date Earned: \_\_\_\_\_

- 480 POL
- 481 NOI
- 482 MAINT
- 396 TRANS
- 635 AMEND

NOTES:

Receipt No. 347743

LEAD FILE #'S AMC 24349; AMC 35792; 3909 <sup>AMC</sup>

Trans No. 365810

AMC 48023; AMC 49212; AMC 50970;

AMC 52072; AMC 97784; AMC 131760; AMC 265777; AMC 2930

AMC 299053; AMC 303011; AMC 308180; AMC 309608;

AMC 312258; AMC 327648; AMC 330826; AMC 333428

AMC Number	Code	Amount
24349-24351	482	300 <sup>00</sup>
35795-35799	}	500 <sup>00</sup>
35802-35805		400 <sup>00</sup>
35817-35819		300 <sup>00</sup>
35822-35823		200 <sup>00</sup>
35826-35829	}	400 <sup>00</sup>
35837-35850		1400 <sup>00</sup>
39092-39114		2300 <sup>00</sup>
39137-39138		200 <sup>00</sup>
39144-39145		200 <sup>00</sup>
39162-39163		200 <sup>00</sup>
39165-39191		2700 <sup>00</sup>
48108-48109		200 <sup>00</sup>
48116-48117		200 <sup>00</sup>
48121		100 <sup>00</sup>
48124-48129	}	600 <sup>00</sup>
<del>██████████</del>		482
<b>TOTAL:</b>		<b>\$ 10200<sup>00</sup></b>

AMC Number	Code	Amount
49312-49314	482	300 <sup>00</sup>
49316	}	100 <sup>00</sup>
49318-49320		300 <sup>00</sup>
49329		100 <sup>00</sup>
49332-49368		3700 <sup>00</sup>
49373		100 <sup>00</sup>
49375-49383		900 <sup>00</sup>
49385		100 <sup>00</sup>
49409-49434		2600 <sup>00</sup>
49436-49438		300 <sup>00</sup>
<del>██████████</del>		
49476- <del>██████████</del> 49477		200 <sup>00</sup>
49486-49492	}	700 <sup>00</sup>
49498- <del>██████████</del> 49501		400 <sup>00</sup>
49511-49513		300 <sup>00</sup>
49524-49527		482
<b>TOTAL:</b>		<b>\$ 10500<sup>00</sup></b>

Date of Doc 08/01/2001

Date Entered: RE 8/8/2001

Date of Rec't 08/01/2001

Date Verified: \_\_\_\_\_

Amount Rec'd \$69800.00

Sent to Accts: \_\_\_\_\_

Amount Earned 69100.00

Date Earned: \_\_\_\_\_

- 480 POL
- 481 NOI
- 482 MAINT
- 396 TRANS
- 635 AMEND

NOTES: \$400 per AMC  
closed claims

Receipt No. 347743

Trans No. 365810

LEAD FILE #'S AMC 24349 ; AMC 35792 ;

AMC 39092 ; AMC 48023 ; AMC 49212 ;

AMC 50970 ; AMC 52072 ; AMC 97784 ;

AMC 131760 ; AMC 265777 ; AMC 293003 ; AMC 299053 ; AMC 303011 ;

AMC 308180 ; AMC 309608 ; AMC 312258 ; AMC 327648 ; AMC 330826 ; 3334

AMC Number	Code	Amount
<del>49527-49528</del>	<del>482</del>	<del>300<sup>00</sup></del>
<del>49531-49534</del>	<del>482</del>	<del>500<sup>00</sup></del>
49535-49539 ✓	482	500 <sup>00</sup>
49542-49544 ✓		300 <sup>00</sup>
49577-49624 ✓		4800 <sup>00</sup>
51294-51295 ✓		200 <sup>00</sup>
51319-51326 ✓		800 <sup>00</sup>
52072-52084 ✓		1300 <sup>00</sup>
52086 ✓		100 <sup>00</sup>
52088-52097 ✓		1000 <sup>00</sup>
52099-52101 ✓		300 <sup>00</sup>
52103- <del>52113</del> (sic) ✓		<del>1100<sup>00</sup></del>
<del>52115-52116</del> ✓		<del>200<sup>00</sup></del>
52118 ✓		100 <sup>00</sup>
52120-52126 ✓		700 <sup>00</sup>
<del>52130-52131</del>		
52132-52144 ✓		1300 <sup>00</sup>
52170-52183 ✓	482	1600 <sup>00</sup>
TOTAL:		\$14300 <sup>00</sup>

AMC Number	Code	Amount
52188-52190	482	300 <sup>00</sup>
52192 ✓		100 <sup>00</sup>
52194-52195 ✓		200 <sup>00</sup>
52197-52198 ✓		200 <sup>00</sup>
52202-52210 ✓		900 <sup>00</sup>
52212 ✓		100 <sup>00</sup>
52215		100 <sup>00</sup>
52217		100 <sup>00</sup>
52220-52224 ✓		500 <sup>00</sup>
52226-52242 ✓		1700 <sup>00</sup>
52246-52248 ✓		300 <sup>00</sup>
52259-52264 ✓		600 <sup>00</sup>
97788-97793 ✓		600 <sup>00</sup>
131768-131769 ✓		200 <sup>00</sup>
265777 ✓		100 <sup>00</sup>
293003 ✓	482	100 <sup>00</sup>
TOTAL:		\$6100 <sup>00</sup>

Date of Doc 8/1/2001

\$14600  
14300

Date Entered: 8/8/2001 RE

Date of Rec't 8/1/2001

Date Verified: \_\_\_\_\_

Amount Rec'd \$69800.00

\$69300.00

Sent to Accts: \_\_\_\_\_

Amount Earned ~~365810~~

Date Earned: \_\_\_\_\_

- 480 POL
- 481 NOI
- 482 MAINT
- 396 TRANS
- 635 AMEND

NOTES:



**United States Department of the Interior**  
**Bureau of Land Management**  
 BUSINESS & SUPPORT SVCS DIV  
 222 N CENTRAL AVE  
 PHOENIX, AZ 85004 -2203  
 Phone: (602) 417-9200

Receipt	
No:	347743

**Transaction #:** 365810  
**Date of Transaction:** 08/01/2001

**CUSTOMER:** PHELPS DODGE  
 2600 N CENTRAL AVE  
 PHOENIX, AZ 85004

LINE #	QTY	COMMODITY / SUBJECT / ACTION / PRODUCT	REMARKS	UNIT PRICE	TOTAL
1	1.00	LOCATABLE MINERALS / MINING CLAIMS-NOT NEW-UNADJUD, ONE AUTH NO. ONLY / MINING CLAIM MONEY RECEIVED (455)	MAIN. 2002 (698)	- n/a -	\$69,800.00
<b>TOTAL:</b>					<b>\$69,800.00</b>

PAYMENT INFORMATION			
1	AMOUNT:	\$69,800.00	POSTMARKED: N/A
	TYPE:	CHECK	RECEIVED: 08/01/2001
	CHECK NO:	0019800	
	NAME:	PHELPS DODGE 2600 N CENTRAL AVE PHOENIX AZ 85004	

REMARKS

CASE SERIAL NUMBER INFORMATION		
TRNS #	LINE #	CASES
365810	1	AMC51294/\$69800.00

This receipt was generated by the automated BLM Collections and Billings System and is a paper representation of a portion of the official electronic record contained therein.



2600 N. Central Avenue, Phoenix, AZ 85004-3014 • (602) 234-8100

July 18, 2001

Bureau of Land Management  
Department of the Interior  
222 North Central Avenue  
Phoenix, Arizona 85004-2203

Re: 2001/2002 Maintenance Fees for Unpatented Mining Claims  
Phelps Dodge Miami, Inc., formerly known as Cyprus Miami Mining  
Corporation

Dear Sir or Madam:

Enclosed is our notice to retain and maintain the 698 unpatented lode claims and/or mill sites listed on Exhibit A. Also, enclosed is our check for \$69,800.00 as payment of the annual maintenance fees for these claims.

Please return the date-stamped original of the notice and Exhibit A along with a receipt of payment to the following address:

Phelps Dodge Corporation  
Attn: Jan Leavell  
2600 N. Central Ave., Suite 110  
Phoenix, AZ 85004-3014

If you have any questions, please do not hesitate to contact me at 602-234-8152.

Sincerely,

Janice Leavell  
Senior Resource Specialist  
Environment, Land & Water

Enclosures

MIA-900-0001-0000

RECEIVED  
B.L.M. AZ STATE OFFICE  
2001 AUG - 1 A 10: 53  
PHOENIX, ARIZONA

698  
ES

July 18, 2001

Bureau of Land Management  
Department of the Interior  
222 North Central Avenue  
Phoenix, Arizona 85004-2203

Re: Payment of Annual Claim Maintenance Fee

Dear Sir or Madam:

This will serve as notice that Phelps Dodge Miami, Inc., formerly known as Cyprus Miami Mining Corporation, whose address for purposes of this is Environment, Land and Water Department, 2600 N. Central Ave., Suite 110, Phoenix, Arizona 85004-3014, intends to hold the mining claims and/or mill sites described on Exhibit A attached hereto for the assessment year ending at 12 o'clock, noon, on September 1, 2002 by payment of the annual maintenance fee of \$100 per claim or site. Payment of such amount is made herewith for such assessment year for each of the claims and sites, the name, and BLM serial number with the book and page or index number of recording of the location notice in the official records of Gila County, Arizona, of which, is set forth on Exhibit A attached hereto and by this reference incorporated herein.

Donald A. Stillwell  
Donald A. Stillwell for  
Phelps Dodge Miami, Inc.


State of Arizona )  
                                  ) ss.  
County of Maricopa )

The foregoing instrument was acknowledged before me on July 18, 2001, by Donald A. Stillwell, agent of Phelps Dodge Miami, Inc.

(Seal)

Leslie Nielsen  
Notary Public

MIA-900-0001-0000



*Sept. 30, 2004*

RECEIVED  
BLM, AZ STATE OFFICE  
2001 AUG - 1 A 10: 53  
PHOENIX, ARIZONA

**EXHIBIT "A"**

Unpatented mining claims and mill sites located in Gila County, Arizona.  
 Mine: Miami

<u>NAME OF CLAIM</u>	<u>ORIGINAL RECORDATION</u>		<u>AMENDED RECORDATION</u>		<u>BLM SERIAL NO.</u>	
	<u>BOOK</u>	<u>PAGE</u>	<u>BOOK</u>	<u>PAGE</u>		<u>NO.</u>
HERB MILL SITE 12	301	796			A MC	51294
HERB MILL SITE 14	301	798			A MC	51295
JOAN MILL SITE 25	288	737	291	81	A MC	51319
JOAN MILL SITE 34	288	746	637	799	A MC	51320
JOAN MILL SITE 42	288	754	637	802	A MC	51321
JOAN MILL SITE 43	288	755	637	805	A MC	51322
JOAN MILL SITE 48	288	760	637	808	A MC	51323
JOAN MILL SITE 49	288	761	637	811	A MC	51324
JOAN MILL SITE 53	288	765	637	814	A MC	51325
JOAN MILL SITE 54	288	766	637	817	A MC	51326
IL 75	216	443			A MC	49306
IL 77	216	445			A MC	49308
IL 81	216	449			A MC	49312
IL 82	216	450			A MC	49313
IL 88	216	516			A MC	49314
IL 90	216	518			A MC	49316
IL 92	216	520			A MC	49318
IL 93	216	521			A MC	49319
IL 94	216	522			A MC	49320
IL 103	216	531			A MC	49329
IL 108	216	536			A MC	49332
IL 109	216	537			A MC	49333
IL 110	216	538			A MC	49334
IL 111	216	539			A MC	49335
IL 112	216	540			A MC	49336
IL 113	216	541			A MC	49337
IL 114	216	542			A MC	49338
IL 115	216	543			A MC	49339
IL 116	216	544			A MC	49340
IL 117	216	545			A MC	49341
IL 118	216	546			A MC	49342
IL 119	216	547			A MC	49343
IL 120	216	550			A MC	49344
IL 121	216	551	305	422	A MC	49345
IL 122	216	552			A MC	49346
IL 123	216	553	305	421	A MC	49347
IL 124	216	554			A MC	49348
IL 125	216	555			A MC	49349
IL 126	216	556			A MC	49350
IL 127	216	557			A MC	49351

RECEIVED  
 BLM, AZ STATE OFFICE

40

<u>NAME OF CLAIM</u>	<u>ORIGINAL RECORDATION</u>		<u>AMENDED RECORDATION</u>		<u>BLM SERIAL NO.</u>	
	<u>BOOK</u>	<u>PAGE</u>	<u>BOOK</u>	<u>PAGE</u>	<u>SERIAL</u>	<u>NO.</u>
IL 128	216	558			A MC	49352
IL 129	216	559			A MC	49353
IL 130	216	560			A MC	49354
IL 131	216	561			A MC	49355
IL 132	216	562			A MC	49356
IL 133	216	563			A MC	49357
IL 134	216	564			A MC	49358
IL 135	216	565			A MC	49359
IL 136	216	566			A MC	49360
IL 137	216	567			A MC	49361
IL 138	216	568			A MC	49362
IL 139	216	569			A MC	49363
IL 143	216	573	305	420	A MC	49364
IL 144	216	574	305	419	A MC	49365
IL 145	216	575	305	418	A MC	49366
IL 146	216	576			A MC	49367
IL 147	216	577			A MC	49368
IL 152	216	581			A MC	49373
IL 154	216	583			A MC	49375
IL 155	216	584			A MC	49376
IL 156	216	585			A MC	49377
IL 157	216	586			A MC	49378
IL 158	216	587			A MC	49379
IL 159	216	588			A MC	49380
IL 160	216	589			A MC	49381
IL 161	216	590			A MC	49382
IL 162	216	591			A MC	49383
IL 168	216	597	305	417	A MC	49385
IL 200	216	548			A MC	49409
IL 201	216	549			A MC	49410
IL 202	230	605			A MC	49411
IL 203	230	606			A MC	49412
IL 204	230	607			A MC	49413
IL 205	230	608			A MC	49414
IL 206	230	609			A MC	49415
IL 207	230	610			A MC	49416
IL 208	230	611			A MC	49417
IL 209	230	612			A MC	49418
IL 210	230	613			A MC	49419
IL 211	230	614			A MC	49420
IL 212	230	615			A MC	49421
IL 213	230	616			A MC	49422
IL 214	230	617			A MC	49423
IL 215	230	618			A MC	49424
IL 216	230	619			A MC	49425
IL 217	230	620			A MC	49426

RECEIVED  
 B.L.M. AZ STATE OFFICE  
 2001 AUG - 1 A 10: 53  
 PHOENIX, ARIZONA

46

<u>NAME OF CLAIM</u>	<u>ORIGINAL RECORDATION</u>		<u>AMENDED RECORDATION</u>		<u>BLM SERIAL NO.</u>	
	<u>BOOK</u>	<u>PAGE</u>	<u>BOOK</u>	<u>PAGE</u>	<u>SERIAL</u>	<u>NO.</u>
IL 218	230	621			A MC	49427
IL 219	230	622			A MC	49428
IL 304	299	216			A MC	49429
IL 305	299	217			A MC	49430
IL 306	299	218			A MC	49431
IL 307	299	219			A MC	49432
IL 308	299	220			A MC	49433
IL 309	299	221			A MC	49434
IL 311	305	415			A MC	49436
IL 312	305	416			A MC	49437
IL 313	308	973			A MC	49438
CONCHO NO. 3	35	172	211	71	A MC	52184
CONCHO NO. 4	35	173	211	73	A MC	52185
BLUEBIRD	46	580			A MC	52188
SUNSHINE	48	8			A MC	52189
BUSY BEE	48	287	301	927	A MC	52190
ROSCOE #3	69	76			A MC	52192
ROSCOE #9	69	425			A MC	52194
CLAY NO. 3	176	103	301	929	A MC	52195
CLAY NO. 5	176	105	299	163	A MC	52197
CLAY NO. 6	201	571			A MC	52198
CLAY 10	205	358			A MC	52202
CLAY 11	205	359			A MC	52203
CLAY 12	205	360			A MC	52204
CLAY 13	205	613			A MC	52205
CLAY 14	205	614			A MC	52206
CLAY 15	205	615			A MC	52207
CLAY 16	205	616	299	165	A MC	52208
CLAY 17	205	617			A MC	52209
CLAY 18	205	618			A MC	52210
MILLY	192	286			A MC	52212
ROBBY	192	289			A MC	52215
JANET	192	291			A MC	52217
ROSCOE 10	207	85			A MC	52220
ROSCOE 11	205	355			A MC	52221
ROSCOE 12	205	356			A MC	52222
ROSCOE 13	205	357			A MC	52223
ROSCOE 14	206	455	208	201	A MC	52224
BOSCOE 1	207	76			A MC	52226
BOSCOE 2	207	77			A MC	52227
BOSCOE 3	205	351	207	78	A MC	52228
BOSCOE 4	207	79			A MC	52229
BOSCOE 5	205	353			A MC	52230
BOSCOE 6	207	80			A MC	52231
BOSCOE 7	207	81			A MC	52232
BOSCOE 8	207	82			A MC	52233

RECEIVED  
 B.L.M. AZ STATE OFFICE  
 2001 AUG -1 10:53  
 PHOENIX, ARIZONA 85001

NAME OF CLAIM	ORIGINAL RECORDATION		AMENDED RECORDATION		BLM	
	BOOK	PAGE	BOOK	PAGE	SERIAL	NO.
BOSCOE 9	207	83			A MC	52234
BOSCOE 10	207	84	208	200	A MC	52235
BOSCOE 24	207	106			A MC	52236
BOSCOE 25	208	202			A MC	52237
ROBBY ANNEX	207	86			A MC	52238
SUNSHINE ANNEX	207	87			A MC	52239
MILLY ANNEX	207	88			A MC	52240
LADY BIRD VISTA 1	224	450	757	305	A MC	52241
STANDARD NO. 15	227	483			A MC	52242
BILL SHAFT NO. 3	37	562	76	60	A MC	52246
BILL SHAFT NO. 4	37	563	76	61	A MC	52247
BILL SHAFT NO. 5	37	564	76	62	A MC	52248
AUGUST MINE FRACTION	757	303			A MC	293003
CMC-OX 001	793	262			A MC	303011
CMC-OX 002	793	265			A MC	303012
CMC-OX 003	793	268			A MC	303013
CMC-OX 004	793	271			A MC	303014
CMC-OX 005	793	274			A MC	303015
CMC-OX 006	793	277			A MC	303016
CMC-OX 007	793	280			A MC	303017
CMC-OX 008	793	283			A MC	303018
CMC-OX 009	793	286			A MC	303019
CMC-OX 010	823	821	95-660969		A MC	312258
CMC-OX 011	823	824	95-660970		A MC	312259
CMC-OX 012	823	827	95-660971		A MC	312260
CMC-OX 013	823	830	95-660972		A MC	312261
CMC-OX 014	823	833	95-660973		A MC	312262
VIEW	449	264	555	804	A MC	24349
LAKEVIEW	449	263	555	798	A MC	24350
OVERLOOK	449	262	555	801	A MC	24351
WEBSTER 1	320	548			A MC	49577
WEBSTER 2	320	550			A MC	49578
WEBSTER 3	320	552			A MC	49579
WEBSTER 4	320	554			A MC	49580
WEBSTER 5	320	556			A MC	49581
WEBSTER 6	320	558			A MC	49582
WEBSTER 7	320	560			A MC	49583
WEBSTER 8	320	562			A MC	49584
WEBSTER 9	320	564			A MC	49585
WEBSTER 10	320	566			A MC	49586
WEBSTER 11	320	568			A MC	49587
WEBSTER 12	320	570			A MC	49588
WEBSTER 13	320	572			A MC	49589
WEBSTER 14	320	574			A MC	49590
WEBSTER 15	320	576			A MC	49591
WEBSTER 16	320	578			A MC	49592

PHOENIX, ARIZONA

2001 AUG - 1 A 10: 574

RECEIVED B.L.M. AZ STATE OFFICE

H6

<u>NAME OF CLAIM</u>	<u>ORIGINAL RECORDATION</u>		<u>AMENDED RECORDATION</u>		<u>BLM SERIAL NO.</u>	
	<u>BOOK</u>	<u>PAGE</u>	<u>BOOK</u>	<u>PAGE</u>		
WEBSTER 17	320	580			A MC	49593
WEBSTER 18	320	582			A MC	49594
WEBSTER 19	320	584			A MC	49595
WEBSTER 20	320	586			A MC	49596
WEBSTER 21	320	588			A MC	49597
WEBSTER 22	320	590			A MC	49598
WEBSTER 23	320	592			A MC	49599
WEBSTER 24	320	594			A MC	49600
WEBSTER 25	320	596			A MC	49601
WEBSTER 26	320	598			A MC	49602
WEBSTER 27	320	600			A MC	49603
WEBSTER 28	320	602			A MC	49604
WEBSTER 29	320	604			A MC	49605
WEBSTER 30	320	606			A MC	49606
WEBSTER 31	320	608			A MC	49607
WEBSTER 32	320	610			A MC	49608
WEBSTER 33	320	612			A MC	49609
WEBSTER 34	320	614			A MC	49610
WEBSTER 35	320	616			A MC	49611
WEBSTER 36	320	618			A MC	49612
WEBSTER 37	320	620			A MC	49613
WEBSTER 38	320	622			A MC	49614
WEBSTER 39	320	624			A MC	49615
WEBSTER 40	320	626			A MC	49616
WEBSTER 41	320	628			A MC	49617
WEBSTER 42	320	630			A MC	49618
WEBSTER 43	320	632			A MC	49619
WEBSTER 44	320	634			A MC	49620
WEBSTER 45	320	636			A MC	49621
WEBSTER 46	320	638			A MC	49622
WEBSTER 47	323	813			A MC	49623
WEBSTER 48	323	814			A MC	49624
LUCHILLA	22	76	75	164	A MC	52103
LUCHILLA NO. 2	18	56	75	163	A MC	52104
LUCHILLA FRACTION	38	624	42	167	A MC	52106
RAVEN	22	77	82	150	A MC	52107
MANZANITA NO. 2	17	85	75	162	A MC	52108
MANZANITA NO. 3	18	17	82	148	A MC	52109
I.C.	36	548	75	161	A MC	52110
BLACK EAGLE NO. 1	48	169	82	149	A MC	52144
F.C. NO. 5	494	457			A MC	97788
F.C. NO. 6	494	459			A MC	97789
F.C. NO. 7	494	461			A MC	97790
F.C. NO. 8	494	463			A MC	97791
F.C. NO. 9	494	465			A MC	97792
F.C. NO. 10	494	467			A MC	97793

RECEIVED  
 B.L.M. AZ STATE OFFICE  
 2001 AUG -1 - 10:10 AM  
 PHOENIX, ARIZONA



<u>NAME OF CLAIM</u>	<u>ORIGINAL RECORDATION</u>		<u>AMENDED RECORDATION</u>		<u>BLM SERIAL NO.</u>	
	<u>BOOK</u>	<u>PAGE</u>	<u>BOOK</u>	<u>PAGE</u>	<u>SERIAL</u>	<u>NO.</u>
CCWC-1	779	948			A MC	299053
CCWC-2	779	950			A MC	299054
CCWC-3	779	952			A MC	299055
CCWC-4	779	955			A MC	299056
CCWC-5	779	958			A MC	299057
CCWC-6	779	961			A MC	299058
CCWC-7	779	964			A MC	299059
CCWC-8	779	967			A MC	299060
CCWC-9	779	970			A MC	299061
CCWC-10	779	973			A MC	299062
CCWC-11	779	976			A MC	299063
CCWC-12	779	979			A MC	299064
CCWC-13	779	982			A MC	299065
CCWC-14	779	985			A MC	299066
CCWC-15	779	988			A MC	299067
CCWC-16	779	991			A MC	299068
CCWC-17	779	993			A MC	299069
CCWC-18	779	996			A MC	299070
CCWC-19	779	999			A MC	299071
CCWC-20	780	01			A MC	299072
RALSTON 15	337	61			A MC	49476
RALSTON 16	337	63			A MC	49477
RALSTON 17	337	65			A MC	49478
RALSTON 25	337	81			A MC	49486
RALSTON 26	337	83			A MC	49487
RALSTON 27	337	85			A MC	49488
RALSTON 28	337	87			A MC	49489
RALSTON 29	337	89			A MC	49490
RALSTON 30	337	91			A MC	49491
RALSTON 31	337	845			A MC	49492
RALSTON 37	337	857			A MC	49498
RALSTON 38	337	859			A MC	49499
RALSTON 39	337	861			A MC	49500
RALSTON 40	337	863			A MC	49501
RALSTON 41	337	865			A MC	49502
RALSTON 42	337	867			A MC	49503
RALSTON 43	337	869			A MC	49504
RALSTON 50	337	883			A MC	49511
RALSTON 51	337	885			A MC	49512
RALSTON 52	337	887			A MC	49513
RALSTON 63	337	909			A MC	49524
RALSTON 64	337	911			A MC	49525
RALSTON 65	337	913			A MC	49526
RALSTON 66	337	869			A MC	49527
RALSTON 74	337	931			A MC	49535
RALSTON 75	337	933			A MC	49536

RECEIVED  
 B.L.M. AZ STATE OFFICE  
 2001 AUG -1 A 10:53  
 PHOENIX, ARIZONA

110

<u>NAME OF CLAIM</u>	<u>ORIGINAL RECORDATION</u>		<u>AMENDED RECORDATION</u>		<u>BLM SERIAL NO.</u>	
	<u>BOOK</u>	<u>PAGE</u>	<u>BOOK</u>	<u>PAGE</u>	<u>SERIAL</u>	<u>NO.</u>
RALSTON 76	337	935			A MC	49537
RALSTON 77	337	937			A MC	49538
RALSTON 78	337	939			A MC	49539
RALSTON 81	337	945			A MC	49542
RALSTON 82	337	947			A MC	49543
RALSTON 83	337	949			A MC	49544
COPPER DOOAR NO. 2	39	232	261	433	A MC	52086
DIVIDE #2	36	522	261	437	A MC	52088
DIVIDE #3	36	523	261	439	A MC	52089
DIVIDE #4	36	524	261	441	A MC	52090
DIVIDE #5	36	525	261	443	A MC	52091
DIVIDE #6	36	526	261	445	A MC	52092
DIVIDE #7	36	527	261	447	A MC	52093
DIVIDE #8	36	528	261	449	A MC	52094
DIVIDE #9	36	529	261	451	A MC	52095
DIVIDE #10	36	530	261	453	A MC	52096
DIVIDE #11	36	564	261	455	A MC	52097
B.C. 2	212	370			A MC	52099
B.C. 3	212	371			A MC	52100
B.C. 4	212	372			A MC	52101
LUCHILLA NO. 3	48	236	76	307	A MC	52105
I.C. #2	47	438			A MC	52111
GOLD COIN NO. 2	46	470	82	152	A MC	52112
GOLD COIN NO. 4	48	187	82	151	A MC	52113
GOLD BAR NO. 1	48	446			A MC	52115
GOLD BAR #2	48	447			A MC	52116
WARRIOR EXTENCTION #7	36	579	268	590	A MC	52118
RALSTON 2	261	458			A MC	52120
RALSTON 3	261	459			A MC	52121
RALSTON 4	261	460			A MC	52122
RALSTON 5	261	461			A MC	52123
RALSTON 6	261	462			A MC	52124
RALSTON 7	261	463			A MC	52125
RALSTON 8	261	464			A MC	52126
HOOPEs #3	2	232	295	546	A MC	52173
HOOPEs #4	2	233	295	548	A MC	52174
HOOPEs #5	2	234	295	550	A MC	52175
HOOPEs #6	2	235	295	552	A MC	52176
PINK LIMESTONE #1	170	534	295	537	A MC	52177
PINK LIMESTONE #2	170	535	295	539	A MC	52178
PINK LIMESTONE 3	295	541			A MC	52179
PINK LIMESTONE 4	295	542			A MC	52180
PINK LIMESTONE 5	295	543			A MC	52181
PINK LIMESTONE 6	295	544			A MC	52182
PINK LIMESTONE 7	295	545			A MC	52183
MGO #ONE	170	532			A MC	52259

RECEIVED  
 B.L.M. AZ STATE OFFICE  
 2001 AUG -1 10:53  
 PHOENIX, ARIZONA

Hla

NAME OF CLAIM	ORIGINAL RECORDATION		AMENDED RECORDATION		BLM	
	BOOK	PAGE	BOOK	PAGE	SERIAL	NO.
MGO #2	170	533			A MC	52260
MGO 3	295	554			A MC	52261
MGO 4	295	555			A MC	52262
MGO 5	314	487			A MC	52263
HOOPES PLACER NO. 2	190	347			A MC	52264
MGO #6	818	671			A MC	52264
GE 1	214	466	558	577	A MC	309608
GE 2	214	467	558	580	A MC	52072
GE 3	214	468	558	583	A MC	52073
GE 4	214	469	558	586	A MC	52074
GE 5	214	470	558	589	A MC	52075
GE 6	214	471	558	592	A MC	52076
GE 7	214	472	558	595	A MC	52077
GE 8	214	473	558	598	A MC	52078
GE 9	214	474	558	601	A MC	52079
GE 10	214	475	558	604	A MC	52080
GE 11	214	476			A MC	52081
GE 12	214	477			A MC	52082
GE 13	214	478			A MC	52083
RESCUE MILL	270	576			A MC	52084
VALLEY FORGE	6	401			A MC	48129
MIKADO	10	469			A MC	48108
K.C.	6	400	248	591	A MC	48109
CZAR	10	470	248	594	A MC	48116
FOR 3	209	234	255	593	A MC	48117
QUARTZ SITE NO. 6 (A)	466	186			A MC	48121
QUARTZ SITE NO. 7 (A)	466	185			A MC	35797
QUARTZ SITE NO. 8 (A)	466	184			A MC	35798
QUARTZ SITE #25 (A)	466	220			A MC	35799
QUARTZ SITE #26 (A)	466	221			A MC	35817
QUARTZ SITE #27 (A)	466	166			A MC	35818
HARDROCK NO. 1 (A)	466	200			A MC	35819
HARDROCK NO. 2 (A)	466	193			A MC	35822
MOONLIGHT (A)	466	196			A MC	35823
BLACK OAK (A)	466	199			A MC	35826
BLACK OAK NO. 2 (A)	466	198			A MC	35827
BLACK OAK NO. 3 (A)	466	197			A MC	35828
PINTO COPPER FRACTION (A)	466	204			A MC	35829
PINTO COPPER NO. 1 (A)	466	210			A MC	35837
PINTO COPPER NO. 2 (A)	466	211			A MC	35838
PINTO COPPER NO. 3 (A)	466	212			A MC	35839
PINTO COPPER NO. 4 (A)	466	213			A MC	35840
PINTO COPPER NO. 5 (A)	466	214			A MC	35841
PINTO COPPER NO. 6 (A)	466	219			A MC	35842
PINTO COPPER NO. 7 (A)	466	222			A MC	35843
PINTO COPPER NO. 8 (A)	466	223			A MC	35844
					A MC	35845

RECEIVED  
 B.L.M. AZ STATE OFFICE  
 AUG - 1 10:54  
 PHOENIX, ARIZONA

Hle

NAME OF CLAIM	ORIGINAL RECORDATION		AMENDED RECORDATION		BLM SERIAL NO.	
	BOOK	PAGE	BOOK	PAGE	SERIAL	NO.
PINTO COPPER NO. 9 (A)	466	205			A MC	35846 ✓
PINTO COPPER NO. 10 (A)	466	206			A MC	35847 ✓
PINTO COPPER NO. 11 (A)	466	207			A MC	35848 ✓
PINTO COPPER NO. 12 (A)	466	208			A MC	35849 ✓
PINTO COPPER NO. 13 (A)	466	209			A MC	35850 ✓
KAY 1	262	305	471	40	A MC	39092 ✓
KAY 2	262	306	471	41	A MC	39093 ✓
KAY 3	262	307	471	42	A MC	39094 ✓
KAY 4	262	308	471	43	A MC	39095 ✓
KAY 5	262	309	471	44	A MC	39096 ✓
KAY 6	262	310	471	45	A MC	39097 ✓
KAY 7	262	311	471	46	A MC	39098 ✓
KAY 8	262	312	471	47	A MC	39099 ✓
KAY 9	262	313	471	48	A MC	39100 ✓
KAY 10	262	314	471	49	A MC	39101 ✓
KAY 11	262	315	471	50	A MC	39102 ✓
KAY 12	262	316	471	51	A MC	39103 ✓
KAY 13	262	317	471	52	A MC	39104 ✓
KAY 14	262	318	471	53	A MC	39105 ✓
KAY 15	262	319	471	54	A MC	39106 ✓
KAY 16	262	320	471	55	A MC	39107 ✓
KAY 17	262	321	471	56	A MC	39108 ✓
KAY 18	262	322	471	57	A MC	39109 ✓
KAY 19	262	323	471	58	A MC	39110 ✓
KAY 20	262	324	471	59	A MC	39111 ✓
KAY 21	262	325	471	60	A MC	39112 ✓
KAY 22	262	326	471	61	A MC	39113 ✓
KAY 23	262	327	471	62	A MC	39114 ✓
KAY 50	262	352	471	85	A MC	39137 ✓
KAY 51	262	353	471	86	A MC	39138 ✓
KAY 57	262	359	471	92	A MC	39144 ✓
KAY 58	262	360	471	93	A MC	39145 ✓
KAY 81	264	328	471	110	A MC	39162 ✓
KAY 82	264	329	471	111	A MC	39163 ✓
KAY 85	262	373	471	113	A MC	39165 ✓
KAY 86	262	374	471	114	A MC	39166 ✓
KAY 87	262	375	471	115	A MC	39167 ✓
KAY 88	262	376	471	116	A MC	39168 ✓
KAY 89	262	377	471	117	A MC	39169 ✓
KAY 90	262	378	471	118	A MC	39170 ✓
KAY 91	262	379	471	119	A MC	39171 ✓
KAY 92	262	380	471	120	A MC	39172 ✓
KAY 93	262	381	471	121	A MC	39173 ✓
KAY 94	262	382	471	122	A MC	39174 ✓
KAY 95	262	383	471	123	A MC	39175 ✓
KAY 96	262	384	471	124	A MC	39176 ✓

RECEIVED  
 B.L.M. AZ STATE OFFICE  
 AUG - 1 1961  
 ARIZONA

H6

<u>NAME OF CLAIM</u>	<u>ORIGINAL RECORDATION</u>		<u>AMENDED RECORDATION</u>		<u>BLM</u>	
	<u>BOOK</u>	<u>PAGE</u>	<u>BOOK</u>	<u>PAGE</u>	<u>SERIAL</u>	<u>NO.</u>
KAY 97	262	385	471	125	A MC	39177
KAY 98	262	386	471	126	A MC	39178
KAY 99	262	387	471	127	A MC	39179
KAY 100	262	388	471	128	A MC	39180
KAY 101	262	389	471	129	A MC	39181
KAY 102	262	390	471	130	A MC	39182
KAY 103	262	391	471	131	A MC	39183
KAY 104	262	392	471	132	A MC	39184
KAY 108	262	396	471	133	A MC	39185
KAY 109	270	267	471	134	A MC	39186
KAY 110	270	268	471	135	A MC	39187
KAY 111	270	269	471	136	A MC	39188
KAY 112	270	270	471	137	A MC	39189
KAY 113	270	271	471	138	A MC	39190
KAY 114	270	272	471	139	A MC	39191
DESERTER	20	16	24	239	A MC	48124
CHIEF #3	25	79	24	240	A MC	48125
CHIEF #4	25	80	24	241	A MC	48126
CHIEF #5	25	81	24	242	A MC	48127
CHIEF #6	25	82	24	243	A MC	48128
KAY 142	536	11			A MC	131768
KAY 143	536	13			A MC	131769
CHIEF FRACTION	694	559			A MC	265777
QUARTZ SITE NO. 4 (A)	466	188			A MC	35795
QUARTZ SITE NO. 5 (A)	466	187			A MC	35796
1511551	303	639			A MC	52132
1511552	303	640			A MC	52133
2211551	303	641			A MC	52134
2211552	303	642			A MC	52135
2211553	303	643			A MC	52136
2211554	303	644			A MC	52137
2211555	303	645			A MC	52138
2211556	303	646			A MC	52139
2211557	303	647			A MC	52140
2211558	303	648			A MC	52141
2211559	315	978	319	638	A MC	52142
22115510	315	979	319	640	A MC	52143
22115511	315	980	319	642	A MC	52144
2711551	303	674			A MC	52170
2711552	303	675			A MC	52171
2711553	303	676			A MC	52172
CMHR-2611557	809	724			A MC	308180
CMHR-2611558	809	726			A MC	308181
FUTURE 1 MILLSITE	93-637242				A MC	327648
FUTURE 2 MILLSITE	93-637243				A MC	327649
FUTURE 3 MILLSITE	93-637244				A MC	327650

PHOENIX, ARIZONA

RECEIVED  
B.L.M. AZ STATE OFFICE  
2001 AUG - 1 - 10:51 AM  
93-637242

Hle

<u>NAME OF CLAIM</u>	<u>ORIGINAL RECORDATION</u>		<u>AMENDED RECORDATION</u>		<u>BLM</u>	
	<u>BOOK</u>	<u>PAGE</u>	<u>BOOK</u>	<u>PAGE</u>	<u>SERIAL</u>	<u>NO.</u>
FUTURE 4 MILLSITE	93-637245				A MC	327651
FUTURE 5 MILLSITE	93-637246				A MC	327652
FUTURE 6 MILLSITE	93-637247				A MC	327653
FUTURE 7 MILLSITE	93-637248				A MC	327654
FUTURE 8 MILLSITE	93-637249				A MC	327655
FUTURE 9 MILLSITE	93-637250				A MC	327657
FUTURE 10 MILLSITE	93-637251				A MC	327658
FUTURE 11 MILLSITE	93-637252				A MC	327659
FUTURE 12 MILLSITE	93-637253				A MC	327660
FUTURE 13 MILLSITE	93-637254				A MC	327661
FUTURE 14 MILLSITE	93-637255				A MC	327662
FUTURE 15 MILLSITE	93-637256				A MC	327663
FUTURE 16 MILLSITE	93-637257				A MC	327664
FUTURE 17 MILLSITE	93-637258				A MC	327665
FUTURE 18 MILLSITE	93-637259				A MC	327666
FUTURE 19 MILLSITE	93-637260				A MC	327667
FUTURE 20 MILLSITE	93-637261				A MC	327668
FUTURE 21 MILLSITE	93-637262				A MC	327669
FUTURE 22 MILLSITE	93-637263				A MC	327670
FUTURE 23 MILLSITE	93-637264				A MC	327671
FUTURE 24 MILLSITE	93-637265				A MC	327672
FUTURE 25 MILLSITE	93-637266				A MC	327673
FUTURE 26 MILLSITE	93-637267				A MC	327674
FUTURE 27 MILLSITE	93-637268				A MC	327675
FUTURE 28 MILLSITE	93-637269				A MC	327676
FUTURE 29 MILLSITE	93-637270				A MC	327677
FUTURE 30 MILLSITE	93-637271				A MC	327678
FUTURE 31 MILLSITE	93-637272				A MC	327679
FUTURE 32 MILLSITE	93-637273				A MC	327680
FUTURE 33 MILLSITE	93-637274				A MC	327681
FUTURE 34 MILLSITE	93-637275				A MC	327682
FUTURE 35 MILLSITE	93-637276				A MC	327683
FUTURE 36 MILLSITE	93-637277				A MC	327684
FUTURE 37 MILLSITE	93-637278				A MC	327685
FUTURE 38 MILLSITE	93-637279				A MC	327686
FUTURE 39 MILLSITE	93-637280				A MC	327687
FUTURE 40 MILLSITE	93-637281				A MC	327688
FUTURE 41 MILLSITE	93-637282				A MC	327689
FUTURE 42 MILLSITE	93-637283				A MC	327690
FUTURE 43 MILLSITE	93-637284				A MC	327691
FUTURE 44 MILLSITE	93-637285				A MC	327692
FUTURE 45 MILLSITE	93-637286				A MC	327693
FUTURE 46 MILLSITE	93-637287				A MC	327694
FUTURE 47 MILLSITE	93-637288				A MC	327695
FUTURE 48 MILLSITE	93-637289				A MC	327696
FUTURE 49 MILLSITE	93-637290				A MC	327697

RECEIVED  
 B.L.M. AZ STATE OFFICE  
 AUG - 1 - 10:58 AM '00  
 PHOENIX, ARIZONA

He

<u>NAME OF CLAIM</u>	<u>ORIGINAL RECORDATION</u>		<u>AMENDED RECORDATION</u>		<u>BLM SERIAL NO.</u>
	<u>BOOK</u>	<u>PAGE</u>	<u>BOOK</u>	<u>PAGE</u>	
FUTURE 50 MILLSITE	93-637291				A MC 327698
FUTURE 51 MILLSITE	93-637292				A MC 327699
FUTURE 52 MILLSITE	93-637293				A MC 327700
FUTURE 53 MILLSITE	93-637294				A MC 327701
FUTURE 54 MILLSITE	93-637295				A MC 327702
FUTURE 55 MILLSITE	93-637296				A MC 327703
FUTURE 56 MILLSITE	93-637297				A MC 327704
FUTURE 57 MILLSITE	93-637298				A MC 327705
FUTURE 58 MILLSITE	93-637299				A MC 327706
FUTURE 59 MILLSITE	93-637300				A MC 327707
FUTURE 60 MILLSITE	93-637301				A MC 327708
FUTURE 61 MILLSITE	93-637302				A MC 327709
FUTURE 62 MILLSITE	93-637303				A MC 327710
FUTURE 63 MILLSITE	93-637304				A MC 327711
FUTURE 64 MILLSITE	93-637305				A MC 327712
FUTURE 65 MILLSITE	93-637306				A MC 327713
FUTURE 66 MILLSITE	93-637307				A MC 327714
FUTURE 67 MILLSITE	93-637308				A MC 327715
FUTURE 68 MILLSITE	93-637309				A MC 327716
FUTURE 69 MILLSITE	93-637310				A MC 327717
FUTURE 70 MILLSITE	93-637311				A MC 327718
FUTURE 71 MILLSITE	93-637312				A MC 327719
FUTURE 72 MILLSITE	93-637313				A MC 327720
FUTURE 73 MILLSITE	93-637314				A MC 327721
FUTURE 74 MILLSITE	93-637315				A MC 327722
FUTURE 75 MILLSITE	93-637316				A MC 327723
FUTURE 76 MILLSITE	93-637317				A MC 327724
FUTURE 77 MILLSITE	93-637318				A MC 327725
FUTURE 78 MILLSITE	93-637319				A MC 327726
FUTURE 79 MILLSITE	93-637320				A MC 327727
FUTURE 80 MILLSITE	93-637321				A MC 327728
FUTURE 81 MILLSITE	93-637322				A MC 327729
FUTURE 82 MILLSITE	93-637323				A MC 327730
FUTURE 83 MILLSITE	93-637324				A MC 327731
FUTURE 84 MILLSITE	93-637325				A MC 327732
FUTURE 85 MILLSITE	93-637326				A MC 327733
FUTURE 86 MILLSITE	93-637327				A MC 327734
FUTURE 87 MILLSITE	93-637328				A MC 327735
FUTURE 88 MILLSITE	93-637329				A MC 327736
FUTURE 89 MILLSITE	93-637330				A MC 327737
FUTURE 90 MILLSITE	93-637331				A MC 327738
FUTURE 91 MILLSITE	93-637332				A MC 327739
FUTURE 92 MILLSITE	93-637333				A MC 327740
FUTURE 93 MILLSITE	93-637334				A MC 327741
FUTURE 94 MILLSITE	93-637335				A MC 327742
FUTURE 95 MILLSITE	93-637336				A MC 327743

RECEIVED  
 B.L.M. AZ STATE OFFICE  
 AUG -1- 2000  
 PHOENIX, ARIZONA

He

<u>NAME OF CLAIM</u>	<u>ORIGINAL RECORDATION</u>		<u>AMENDED RECORDATION</u>		<u>BLM SERIAL NO.</u>	
	<u>BOOK</u>	<u>PAGE</u>	<u>BOOK</u>	<u>PAGE</u>	<u>SERIAL</u>	<u>NO.</u>
FUTURE 96 MILLSITE	93-637337				A MC	327744
FUTURE 97 MILLSITE	93-637338				A MC	327745
FUTURE 98 MILLSITE	93-637339				A MC	327746
FUTURE 99 MILLSITE	93-637340				A MC	327747
FUTURE 100 MILLSITE	93-637341				A MC	327748
FUTURE 101 MILLSITE	93-637342				A MC	327749
FUTURE 102 MILLSITE	93-637343				A MC	327750
FUTURE 103 MILLSITE	93-637344				A MC	327751
FUTURE 104 MILLSITE	93-637345				A MC	327752
FUTURE 105 MILLSITE	93-637346				A MC	327753
FUTURE 107 MILLSITE	93-637348				A MC	327755
FUTURE 108 MILLSITE	93-637349				A MC	327756
FUTURE 109 MILLSITE	93-637350				A MC	327757
FUTURE 110 MILLSITE	93-637351				A MC	327758
FUTURE 111 MILLSITE	93-637352				A MC	327759
FUTURE 112 MILLSITE	93-637353				A MC	327760
FUTURE 113 MILLSITE	93-637354				A MC	327761
FUTURE 114 MILLSITE	93-637355				A MC	327762
FUTURE 115 MILLSITE	93-637356				A MC	327763
FUTURE 116 MILLSITE	93-637357				A MC	327764
FUTURE 117 MILLSITE	93-637358				A MC	327765
FUTURE 118 MILLSITE	93-637359				A MC	327766
FUTURE 119 MILLSITE	93-637360				A MC	327767
FUTURE 120 MILLSITE	93-637361				A MC	327768
FUTURE 121 MILLSITE	93-637362				A MC	327769
FUTURE 122 MILLSITE	93-637363				A MC	327770
FUTURE 123 MILLSITE	93-637364				A MC	327771
FUTURE 124 MILLSITE	93-637365				A MC	327772
FUTURE 125 MILLSITE	93-637366				A MC	327773
FUTURE 126 MILLSITE	93-637367				A MC	327774
FUTURE 127 MILLSITE	93-637368				A MC	327775
FUTURE 128 MILLSITE	93-637369				A MC	327776
FUTURE 129 MILLSITE	93-637370				A MC	327777
FUTURE 130 MILLSITE	93-637371				A MC	327778
FUTURE 131 MILLSITE	93-637372				A MC	327779
FUTURE 132 MILLSITE	93-637373				A MC	327780
FUTURE 133 MILLSITE	93-637374				A MC	327781
FUTURE 134 MILLSITE	93-637375				A MC	327782
FUTURE 135 MILLSITE	93-637376				A MC	327783
FUTURE 136 MILLSITE	93-637377				A MC	327784
FUTURE 137 MILLSITE	93-637378				A MC	327785
FUTURE 138 MILLSITE	93-637379				A MC	327786
FUTURE 139 MILLSITE	93-637380				A MC	327787
FUTURE 140 MILLSITE	93-637381				A MC	327788
FUTURE 141 MILLSITE	93-637382				A MC	327789
FUTURE 142 MILLSITE	93-637383				A MC	327790

RECEIVED  
 B.L.M. AZ STATE OFFICE  
 2001 AUG - 1 A 10:54  
 PHOENIX, ARIZONA

Hle



<u>NAME OF CLAIM</u>	<u>ORIGINAL RECORDATION</u>		<u>AMENDED RECORDATION</u>		<u>BLM SERIAL NO.</u>	
	<u>BOOK</u>	<u>PAGE</u>	<u>BOOK</u>	<u>PAGE</u>		
FUTURE 143 MILLSITE	93-637384				A MC	327791 ✓
FUTURE 144 MILLSITE	93-637385				A MC	327792 ✓
FUTURE 145 MILLSITE	93-637386				A MC	327793 ✓
FUTURE 146 MILLSITE	93-637387				A MC	327794 ✓
FUTURE 147 MILLSITE	93-637388				A MC	327795 ✓
FUTURE 148 MILLSITE	93-637389				A MC	327796 ✓
FUTURE 149 MILLSITE	93-637390				A MC	327797 ✓
FUTURE 150 MILLSITE	93-637391				A MC	327798 ✓
FUTURE 151 MILLSITE	93-637392				A MC	327799 ✓
FUTURE 152 MILLSITE	93-637393				A MC	327800 ✓
FUTURE 153 MILLSITE	93-637394				A MC	327801 ✓
FUTURE 154 MILLSITE	93-637395				A MC	327802 ✓
FUTURE 155 MILLSITE	93-637396				A MC	327803 ✓
FUTURE 156 MILLSITE	93-637397				A MC	327804 ✓
FUTURE 157 MILLSITE	93-637398				A MC	327805 ✓
FUTURE 162 MILLSITE	93-637403				A MC	327810 ✓
FUTURE 163 MILLSITE	93-637404				A MC	327811 ✓
FUTURE 164 MILLSITE	93-637405				A MC	327812 ✓
FUTURE 165 MILLSITE	93-637406				A MC	327813 ✓
FUTURE 166 MILLSITE	93-637407				A MC	327814 ✓
FUTURE 167 MILLSITE	93-637408				A MC	327815 ✓
FUTURE 168 MILLSITE	93-637409				A MC	327816 ✓
FUTURE 169 MILLSITE	93-637410				A MC	327817 ✓
FUTURE 170 MILLSITE	93-637411				A MC	327818 ✓
FUTURE 171 MILLSITE	93-637412				A MC	327819 ✓
FUTURE 172 MILLSITE	93-637413				A MC	327820 ✓
FUTURE 173 MILLSITE	93-637414				A MC	327821 ✓
FUTURE 174 MILLSITE	93-637415				A MC	327822 ✓
FUTURE 179 MILLSITE	93-637420				A MC	327827 ✓
FUTURE 180 MILLSITE	93-637421				A MC	327828 ✓
FUTURE 181 MILLSITE	93-637422				A MC	327829 ✓
FUTURE 182 MILLSITE	93-637423				A MC	327830 ✓
FUTURE 183 MILLSITE	93-637424				A MC	327831 ✓
FUTURE 184 MILLSITE	93-637425				A MC	327832 ✓
FUTURE 185 MILLSITE	93-637426				A MC	327833 ✓
FUTURE 186 MILLSITE	93-637427				A MC	327834 ✓
FUTURE 187 MILLSITE	93-637428				A MC	327835 ✓
FUTURE 188 MILLSITE	93-637429				A MC	327836 ✓
FUTURE 189 MILLSITE	93-637430				A MC	327837 ✓
FUTURE 190 MILLSITE	93-637431				A MC	327838 ✓
FUTURE 191 MILLSITE	93-637432				A MC	327839 ✓
FUTURE 192 MILLSITE	93-637433				A MC	327840 ✓
FUTURE 193 MILLSITE	93-637434				A MC	327841 ✓
FUTURE 195 MILLSITE	93-637436				A MC	327843 ✓
FUTURE 196 MILLSITE	93-637437				A MC	327844 ✓
FUTURE 197 MILLSITE	93-637438				A MC	327845 ✓

RECEIVED  
 B.L.M. AZ STATE OFFICE  
 2001 AUG - 1 A 10: 54  
 PHOENIX, ARIZONA

H6

<u>NAME OF CLAIM</u>	<u>ORIGINAL RECORDATION</u>		<u>AMENDED RECORDATION</u>		<u>BLM SERIAL NO.</u>	
	<u>BOOK</u>	<u>PAGE</u>	<u>BOOK</u>	<u>PAGE</u>	<u>SERIAL</u>	<u>NO.</u>
FUTURE 198 MILLSITE	93-637439				A MC	327846
FUTURE 199 MILLSITE	93-637440				A MC	327847
FUTURE 200 MILLSITE	93-637441				A MC	327848
FUTURE 201 MILLSITE	93-637442				A MC	327849
FUTURE 202 MILLSITE	93-637443				A MC	327850
FUTURE 203 MILLSITE	93-637444				A MC	327851
FUTURE 204 MILLSITE	93-637445				A MC	327852
FUTURE 206 MILLSITE	93-637447				A MC	327854
FUTURE 207 MILLSITE	93-637448				A MC	327855
CMC-OX 15	94-647102				A MC	330826
CMC-OX 16	94-647103				A MC	330827
CMC-OX 17	94-647104				A MC	330828
CMC-OX 18	94-647105				A MC	330829
CMC-OX 19	94-647106				A MC	330830
CMC-OX 20	94-647107				A MC	330831
CMC-OX 21	94-647108				A MC	330832
CMC-OX 22	94-647109				A MC	330833
CMC-OX 23	94-647110				A MC	330834
CMC-OX 24	94-647111				A MC	330835
CMC-OX 25	94-647112				A MC	330836
CMC-OX 26	94-647113		94-650891		A MC	330837
CMC-OX 27	94-647114		94-650892		A MC	330838
CMC-OX 31	94-647115		94-650893		A MC	330839
CMC-OX 32	94-647116				A MC	330840
CMC-OX 33	94-647117				A MC	330841
CMC-OX 34	94-647118				A MC	330842
CMC-OX 35	94-647119				A MC	330843
CMC-OX 36	94-647120				A MC	330844
CMC-OX 37	94-647121				A MC	330845
CMC-OX 38	94-647122				A MC	330846
CMC-OX 39	94-647123				A MC	330847
CMC-OX 40	94-647124				A MC	330848
CMC-OX 41	94-647125				A MC	330849
CMC-OX 45	94-647126				A MC	330850
CMC-OX 46	94-647127				A MC	330851
CMC-OX 47	94-647128				A MC	330852
CMC-OX 48	94-647129				A MC	330853
CMC-OX 49	94-647130				A MC	330854
CMC-OX 50	94-647131				A MC	330855
CMC-OX 51	94-647132				A MC	330856
CMC-OX 52	94-647133				A MC	330857
CMC-OX 53	94-647134				A MC	330858
CMC-OX 54	94-647135				A MC	330859
CMC-OX 55	94-647136				A MC	330860
QUARTZ SITE 102	95-660238				A MC	333430
QUARTZ SITE 103	95-660239				A MC	333431

RECEIVED  
 B.L.M. AZ STATE OFFICE  
 2001 AUG -1 A 10: 51  
 PHOENIX, ARIZONA

<u>NAME OF CLAIM</u>	<u>ORIGINAL RECORDATION</u>		<u>AMENDED RECORDATION</u>		<u>BLM SERIAL NO.</u>	
	<u>BOOK</u>	<u>PAGE</u>	<u>BOOK</u>	<u>PAGE</u>	<u>SERIAL</u>	<u>NO.</u>
QUARTZ SITE 104		95-660240			A MC	333432 ✓
QUARTZ SITE 105		95-660241			A MC	333433 ✓
QUARTZ SITE 106		95-660242			A MC	333434 ✓
QUARTZ SITE 107		95-660243			A MC	333435 ✓
QUARTZ SITE 108		95-660244			A MC	333436 ✓
QUARTZ SITE 109		95-660245			A MC	333437 ✓
QUARTZ SITE 121		95-660256			A MC	333438 ✓
QUARTZ SITE 126		95-660261			A MC	333443 ✓
QUARTZ SITE 127		95-660262			A MC	333444 ✓
QUARTZ SITE NO. 11 (A)	466	181			A MC	35802 ✓
QUARTZ SITE NO. 12 (A)	466	180			A MC	35803 ✓
QUARTZ SITE NO. 13 (A)	466	179			A MC	35804 ✓
QUARTZ SITE NO. 14 (A)	466	178			A MC	35805 ✓
RIDGE 15	344	656			A MC	49453 ✓

RECEIVED  
 B.L.M. AZ STATE OFFICE  
 2001 AUG -1 10:54  
 PHOENIX, ARIZONA

14

Receipt #: 102253  
Amount Received: 118,100.00  
Date: 8/2/00  
Transaction #: 175264

Lead #: 24349-35792-39092  
48023-49212-50970-52072  
97784-131760-265777-293003  
294310-294702-299053-303011  
308180-309608-312258-325261  
327648-330826-333428-

AMC #	Code	\$\$\$\$
24349-24351	482	300.00
35795-35799		500.00
35802-35805		400.00
35817-35819		300.00
35822-35823		200.00
35826-35829		400.00
35837-35850		1400.00
39092-39114		2300.00
39137-39138		200.00
39144-39145		200.00
39162-39163		200.00
39165-39191		2700.00
48023-48109		8700.00
48116-48117		200.00
48121		100.00

AMC #	Code	\$\$\$\$
48124-48400	482	27.800.00
49312-49313		200.00
49318		100.00
49320		100.00
49329		100.00
49334-49368		3500.00
49375		100.00
49377		100.00
49379		100.00
49380-49381		200.00
49383		100.00
49385		100.00
49409-49434		2600.00
49436-49438		300.00
49476-49477		200.00

Total: 181,100.00

- 480----POL-----\$5
- 481----NOI-----\$5
- 482----Maint.---\$100
- 396----Trf.-----\$5
- 635----Amd.-----\$5
- 379----Refund

Entered: [Signature] 8/4/00  
Date

Verified: [Signature] 8/4/00  
Date

Sent to Accounts: 8/7/00  
Date

Earned by Accounts: \_\_\_\_\_  
Date

Receipt #: 102253

Lead #: \_\_\_\_\_

Amount Received: 118,100.00

Date: 8/2/00

Transaction #: 175264

AMC #	Code	\$\$\$\$
49486-49492	482	700.-
49498-49501		400.-
49511-49513		300.-
49524-49526		300.-
49535-49539		500.-
49542-49544		300.-
49577-49624		4800.-
51294-51295		200.-
51319-51326		800.-
52072-52084		1300.-
52086		100.-
52088-52097		1,000.-
52099-52101		300.-
52103-52104		200.-
52105-52110		600.-

AMC #	Code	\$\$\$\$
52111-52113	482	300.-
52115-52116		200.-
52118		100.-
52120-52126		700.-
52132-52144		1300.-
52170-52185		1600.-
52188-52190		300.-
52192		100.-
52194-52195		200.-
52197-52198		200.-
52202-52210		900.-
52212		100.-
52215		100.-
52217		100.-
52220-52224		500.-

Total: \_\_\_\_\_

- 480----POL-----\$5
- 481----NOI-----\$5
- 482----Maint.---\$100
- 396----Trf.-----\$5
- 635----Amd.-----\$5
- 379----Refund

Entered: AC 8/4/00  
Date

Verified: AB 8/7/00  
Date

Sent to Accounts: 8/7/00  
Date

Earned by Accounts: \_\_\_\_\_  
Date

Receipt #: 162253

Lead #: \_\_\_\_\_

Amount Received: 118,100.00

Date: 8/2/00

Transaction #: 175264

AMC #	Code	\$\$\$\$
52226-52242	482	1700.-
52246-52248		300.-
52259-52264		600.-
97788-97793		600.-
131768-131769		200.-
205777		100.-
293003		100.-
294310-294315		600.-
294702-294827		12600.-
299053-299072		2,000.-
303011-303019		900.-
308180-308181		200.-
309608		100.-
312258-312262		500.-
325261-325272		1200.-

AMC #	Code	\$\$\$\$
327448-327655	482	800.-
327657-327753		9700.-
327755-327805		5100.-
327810-327822		1300.-
327827-327841		1500.-
327843-327852		1000.-
327854-327855		200.-
330826-330860		3500.-
333430-333438		900.-
333443-333444		200.-

Total: \_\_\_\_\_

- 480----POL-----\$5
- 481----NOI-----\$5
- 482----Maint.---\$100
- 396----Trf.-----\$5
- 635----Amd.-----\$5
- 379----Refund

Entered: Ar 8/14/00  
Date

Verified: AB 8/7/00  
Date

Sent to Accounts: 8/7/00  
Date

Earned by Accounts: \_\_\_\_\_  
Date



CHECK NUMBER: 0398142

CHECK DATE: 07/17/2000

SUPPLIER NUMBER: 10088

As payment agent for and on behalf of:

INVOICE NUMBER	INVOICE DATE	PURCHASE ORDER	COMPANY	TELEPHONE NUMBER	GROSS AMOUNT	DISCOUNT AMOUNT	NET AMOUNT
LAMS002237	07/14/2000	CMX-10044	PHELPS DODGE MIAMI REQUIRED HOLDING FEES TO RETAIN/ MAINTAIN 1181 UNPATENTED MINING CLAIMS AND MILL SITES LOCATED IN GILA AND PINAL COUNTIES, ARIZONA	303-643-5315	118,100.00	.00	118,100.00

RECEIVED  
B.L.M. AZ STATE OFFICE  
2000 AUG -2 P 2:48  
PHOENIX, ARIZONA



2600 N. Central Avenue, Phoenix, AZ 85004-3014 • (602) 234-8100

August 1, 2000

Bureau of Land Management  
Department of the Interior  
222 North Central Avenue  
Phoenix, Arizona 85004-2203

Re: **Maintenance Fees for Unpatented Mining Claims**  
Phelps Dodge Miami, Inc., formerly known as Cyprus Miami Mining Corporation

Dear Sir or Madam:

Enclosed is our notice to retain and maintain the 1,181 unpatented lode claims and/or mill sites listed on Exhibit A. Also, enclosed is our check for \$118,100.00 as payment of the annual maintenance fees for these claims.

Please return the date-stamped original of the notice and Exhibit A along with a receipt of payment to the following address:

Phelps Dodge Corporation  
Attn: Jan Leavell  
2600 N. Central Ave., Suite 110  
Phoenix, AZ 85004-3014

If you have any questions, please do not hesitate to contact me at 602-234-8152.

Sincerely,

Janice Leavell  
Senior Resource Specialist

Enclosures

MIA-900-0001-0000

$1,181 \times \$100.00 = \$118,100.00$

PHOENIX, ARIZONA

2000 AUG -2 P 2:47

RECEIVED  
B.L.M. AZ STATE OFFICE





2600 N. Central Avenue, Phoenix, AZ 85004-3014 • (602) 234-8100

August 1, 2000

Bureau of Land Management  
Department of the Interior  
222 North Central Avenue  
Phoenix, Arizona 85004-2203

Re: Payment of Annual Claim Maintenance Fee

Dear Sir or Madam:

This will serve as notice that Phelps Dodge Miami, Inc., formerly known as Cyprus Miami Mining Corporation, whose address for purposes of this filing is Land and Water Resources, 2600 N. Central Ave., Suite 110, Phoenix, Arizona 85004-3014, intends to hold the mining claims and/or mill sites described on Exhibit A attached hereto for the assessment year ending at 12 o'clock, noon, on September 1, 2001 by payment of the annual maintenance fee of \$100 per claim or site. Payment of such amount is made herewith for such assessment year for each of the claims and sites, the name, and BLM serial number with the book and page or index number of recording of the location notice in the official records of Gila and Pinal Counties, Arizona, of which, is set forth on Exhibit A attached hereto and by this reference incorporated herein.

Donald A. Stillwell

Donald A. Stillwell for  
Phelps Dodge Miami, Inc.

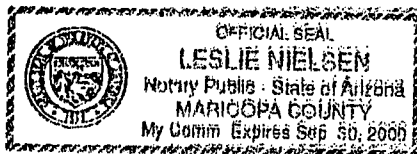
State of Arizona        )  
                                  ) ss.  
County of Maricopa    )

The foregoing instrument was acknowledged before me on Aug 1st, 2000, by Donald A. Stillwell, agent of Phelps Dodge Miami, Inc.

(Seal)

Leslie Nielsen  
Notary Public

MIA-900-0001-0000



PHOENIX, ARIZONA

2000 AUG -2 P 2:48

RECEIVED  
B.L.M. AZ STATE OFFICE

**EXHIBIT "A"**

Unpatented mining claims and mill sites located in Gila and Pinal Counties, Arizona.

<u>NAME OF CLAIM</u>	<u>ORIGINAL RECORDATION</u>		<u>AMENDED RECORDATION</u>		<u>BLM SERIAL NO.</u>	
	<u>BOOK</u>	<u>PAGE</u>	<u>BOOK</u>	<u>PAGE</u>	<u>SERIAL</u>	<u>NO.</u>
HERB MILL SITE 12	301	796			A MC	51294
HERB MILL SITE 14	301	798			A MC	51295
JOAN MILL SITE 25	288	737	291	81	A MC	51319
JOAN MILL SITE 34	288	746	637	799	A MC	51320
JOAN MILL SITE 42	288	754	637	802	A MC	51321
JOAN MILL SITE 43	288	755	637	805	A MC	51322
JOAN MILL SITE 48	288	760	637	808	A MC	51323
JOAN MILL SITE 49	288	761	637	811	A MC	51324
JOAN MILL SITE 53	288	765	637	814	A MC	51325
JOAN MILL SITE 54	288	766	637	817	A MC	51326
IL 81	216	449			A MC	49312
IL 82	216	450			A MC	49313
IL 92	216	520			A MC	49318
IL 94	216	522			A MC	49320
IL 103	216	531			A MC	49329
IL 110	216	538			A MC	49334
IL 111	216	539			A MC	49335
IL 112	216	540			A MC	49336
IL 113	216	541			A MC	49337
IL 114	216	542			A MC	49338
IL 115	216	543			A MC	49339
IL 116	216	544			A MC	49340
IL 117	216	545			A MC	49341
IL 118	216	546			A MC	49342
IL 119	216	547			A MC	49343
IL 120	216	550			A MC	49344
IL 121	216	551	305	422	A MC	49345
IL 122	216	552			A MC	49346
IL 123	216	553	305	421	A MC	49347
IL 124	216	554			A MC	49348
IL 125	216	555			A MC	49349
IL 126	216	556			A MC	49350
IL 127	216	557			A MC	49351
IL 128	216	558			A MC	49352
IL 129	216	559			A MC	49353
IL 130	216	560			A MC	49354
IL 131	216	561			A MC	49355
IL 132	216	562			A MC	49356

**ENTERED IN COMPUTER**  
8/4/02

RECEIVED  
B.L.M. AZ STATE OFFICE

**ENTERED IN COMPUTER**

*8/4/02*

38

38

NAME OF CLAIM	ORIGINAL RECORDATION		AMENDED RECORDATION		BLM	
	BOOK	PAGE	BOOK	PAGE	SERIAL	NO.
IL 133	216	563			A MC	49357
IL 134	216	564			A MC	49358
IL 135	216	565			A MC	49359
IL 136	216	566			A MC	49360
IL 137	216	567			A MC	49361
IL 138	216	568			A MC	49362
IL 139	216	569			A MC	49363
IL 143	216	573	305	420	A MC	49364
IL 144	216	574	305	419	A MC	49365
IL 145	216	575	305	418	A MC	49366
IL 146	216	576			A MC	49367
IL 147	216	577			A MC	49368
IL 154	216	583			A MC	49375
IL 156	216	585			A MC	49377
IL 158	216	587			A MC	49379
IL 159	216	588			A MC	49380
IL 160	216	589			A MC	49381
IL 162	216	591			A MC	49383
IL 168	216	597	305	417	A MC	49385
IL 200	216	548			A MC	49409
IL 201	216	549			A MC	49410
IL 202	230	605			A MC	49411
IL 203	230	606			A MC	49412
IL 204	230	607			A MC	49413
IL 205	230	608			A MC	49414
IL 206	230	609			A MC	49415
IL 207	230	610			A MC	49416
IL 208	230	611			A MC	49417
IL 209	230	612			A MC	49418
IL 210	230	613			A MC	49419
IL 211	230	614			A MC	49420
IL 212	230	615			A MC	49421
IL 213	230	616			A MC	49422
IL 214	230	617			A MC	49423
IL 215	230	618			A MC	49424
IL 216	230	619			A MC	49425
IL 217	230	620			A MC	49426
IL 218	230	621			A MC	49427
IL 219	230	622			A MC	49428
IL 304	299	216	PHOENIX, ARIZONA		A MC	49429
IL 305	299	217			A MC	49430
IL 306	299	218			A MC	49431
IL 307	299	219			A MC	49432

RECEIVED  
B.L.M. AZ STATE OFFICE  
2000 AUG -2 P 2:48

ENTERED IN COMPUTER

*8/4/00*

*13*  
*17*

NAME OF CLAIM	ORIGINAL RECORDATION		AMENDED RECORDATION		BLM	
	BOOK	PAGE	BOOK	PAGE	SERIAL	NO.
IL 308	299	220			A MC	49433
IL 309	299	221			A MC	49434
IL 311	305	415			A MC	49436
IL 312	305	416			A MC	49437
IL 313	308	973			A MC	49438
CONCHO NO. 3	35	172	211	71	A MC	52184
CONCHO NO. 4	35	173	211	73	A MC	52185
BLUEBIRD	46	580			A MC	52188
SUNSHINE	48	8			A MC	52189
BUSY BEE	48	287	301	927	A MC	52190
ROSCOE #3	69	76			A MC	52192
ROSCOE #9	69	425			A MC	52194
CLAY NO. 3	176	103	301	929	A MC	52195
CLAY NO. 5	176	105	299	163	A MC	52197
CLAY NO. 6	201	571			A MC	52198
CLAY 10	205	358			A MC	52202
CLAY 11	205	359			A MC	52203
CLAY 12	205	360			A MC	52204
CLAY 13	205	613			A MC	52205
CLAY 14	205	614			A MC	52206
CLAY 15	205	615			A MC	52207
CLAY 16	205	616	299	165	A MC	52208
CLAY 17	205	617			A MC	52209
CLAY 18	205	618			A MC	52210
MILLY	192	286			A MC	52212
ROBBY	192	289			A MC	52215
JANET	192	291			A MC	52217
ROSCOE 10	207	85			A MC	52220
ROSCOE 11	205	355			A MC	52221
ROSCOE 12	205	356			A MC	52222
ROSCOE 13	205	357			A MC	52223
ROSCOE 14	206	455	208	201	A MC	52224
BOSCOE 1	207	76			A MC	52226
BOSCOE 2	207	77			A MC	52227
BOSCOE 3	205	351	207	78	A MC	52228
BOSCOE 4	207	79			A MC	52229
BOSCOE 5	205	353			A MC	52230
BOSCOE 6	207	80			A MC	52231
BOSCOE 7	207	81			A MC	52232
BOSCOE 8	207	82			A MC	52233
BOSCOE 9	207	83			A MC	52234
BOSCOE 10	207	84	208	200	A MC	52235
BOSCOE 24	207	106			A MC	52236

RECEIVED  
B.L.M. AZ STATE OFFICE

ENTERED IN COMPUTER

*for 8/14/00*

45

*43*

NAME OF CLAIM	ORIGINAL RECORDATION		AMENDED RECORDATION		BLM	
	BOOK	PAGE	BOOK	PAGE	SERIAL	NO.
BOSCOE 25	208	202			A MC	52237
ROBBY ANNEX	207	86			A MC	52238
SUNSHINE ANNEX	207	87			A MC	52239
MILLY ANNEX	207	88			A MC	52240
LADY BIRD VISTA 1	224	450	757	305	A MC	52241
STANDARD NO. 15	227	483			A MC	52242
BILL SHAFT NO. 3	37	562	76	60	A MC	52246
BILL SHAFT NO. 4	37	563	76	61	A MC	52247
BILL SHAFT NO. 5	37	564	76	62	A MC	52248
AUGUST MINE FRACTION	757	303			A MC	293003
CMC-OX 001	793	262			A MC	303011
CMC-OX 002	793	265			A MC	303012
CMC-OX 003	793	268			A MC	303013
CMC-OX 004	793	271			A MC	303014
CMC-OX 005	793	274			A MC	303015
CMC-OX 006	793	277			A MC	303016
CMC-OX 007	793	280			A MC	303017
CMC-OX 008	793	283			A MC	303018
CMC-OX 009	793	286			A MC	303019
CMC-OX 010	823	821	95-660969		A MC	312258
CMC-OX 011	823	824	95-660970		A MC	312259
CMC-OX 012	823	827	95-660971		A MC	312260
CMC-OX 013	823	830	95-660972		A MC	312261
CMC-OX 014	823	833	95-660973		A MC	312262
VIEW	449	264	555	804	A MC	24349
LAKEVIEW	449	263	555	798	A MC	24350
OVERLOOK	449	262	555	801	A MC	24351
WEBSTER 1	320	548			A MC	49577
WEBSTER 2	320	550			A MC	49578
WEBSTER 3	320	552			A MC	49579
WEBSTER 4	320	554			A MC	49580
WEBSTER 5	320	556			A MC	49581
WEBSTER 6	320	558			A MC	49582
WEBSTER 7	320	560			A MC	49583
WEBSTER 8	320	562			A MC	49584
WEBSTER 9	320	564			A MC	49585
WEBSTER 10	320	566			A MC	49586
WEBSTER 11	320	568			A MC	49587
WEBSTER 12	320	570			A MC	49588
WEBSTER 13	320	572			A MC	49589
WEBSTER 14	320	574			A MC	49590
WEBSTER 15	320	575			A MC	49591
WEBSTER 16	320	578			A MC	49592

PHOENIX, ARIZONA

2000 AUG - 2 P 10:25

RECEIVED  
B.L.M. AZ STATE OFFICE

ENTERED IN COMPUTER

*Jan 8/14/00*

*43*  
*228*

NAME OF CLAIM	ORIGINAL RECORDATION		AMENDED RECORDATION		BLM	
	BOOK	PAGE	BOOK	PAGE	SERIAL	NO.
WEBSTER 17	320	580			A MC	49593
WEBSTER 18	320	582			A MC	49594
WEBSTER 19	320	584			A MC	49595
WEBSTER 20	320	586			A MC	49596
WEBSTER 21	320	588			A MC	49597
WEBSTER 22	320	590			A MC	49598
WEBSTER 23	320	592			A MC	49599
WEBSTER 24	320	594			A MC	49600
WEBSTER 25	320	596			A MC	49601
WEBSTER 26	320	598			A MC	49602
WEBSTER 27	320	600			A MC	49603
WEBSTER 28	320	602			A MC	49604
WEBSTER 29	320	604			A MC	49605
WEBSTER 30	320	606			A MC	49606
WEBSTER 31	320	608			A MC	49607
WEBSTER 32	320	610			A MC	49608
WEBSTER 33	320	612			A MC	49609
WEBSTER 34	320	614			A MC	49610
WEBSTER 35	320	616			A MC	49611
WEBSTER 36	320	618			A MC	49612
WEBSTER 37	320	620			A MC	49613
WEBSTER 38	320	622			A MC	49614
WEBSTER 39	320	624			A MC	49615
WEBSTER 40	320	626			A MC	49616
WEBSTER 41	320	628			A MC	49617
WEBSTER 42	320	630			A MC	49618
WEBSTER 43	320	632			A MC	49619
WEBSTER 44	320	634			A MC	49620
WEBSTER 45	320	636			A MC	49621
WEBSTER 46	320	638			A MC	49622
WEBSTER 47	323	813			A MC	49623
WEBSTER 48	323	814			A MC	49624
LUCHILLA	22	76	75	164	A MC	52103
LUCHILLA NO. 2	18	56	75	163	A MC	52104
LUCHILLA FRACTION	38	624	42	167	A MC	52106
RAVEN	22	77	82	150	A MC	52107
MANZANITA NO. 2	17	85	75	162	A MC	52108
MANZANITA NO. 3	18	17	82	148	A MC	52109
I.C.	36	548	75	161	A MC	52110
BLACK EAGLE NO. 1	48	169	82	149	A MC	52114
F.C. NO. 5	494	457			A MC	97788
F.C. NO. 6	494	458			A MC	97789
F.C. NO. 7	494	491			A MC	97790

RECEIVED  
B.L.M. AZ STATE OFFICE

ENTERED IN COMPUTER

*Apr 8/4/00*

43  
43

NAME OF CLAIM	ORIGINAL RECORDATION		AMENDED RECORDATION		BLM	
	BOOK	PAGE	BOOK	PAGE	SERIAL	NO.
F.C. NO. 8	494	463			A MC	97791
F.C. NO. 9	494	465			A MC	97792
F.C. NO. 10	494	467			A MC	97793
CCWC-1	779	948			A MC	299053
CCWC-2	779	950			A MC	299054
CCWC-3	779	952			A MC	299055
CCWC-4	779	955			A MC	299056
CCWC-5	779	958			A MC	299057
CCWC-6	779	961			A MC	299058
CCWC-7	779	964			A MC	299059
CCWC-8	779	967			A MC	299060
CCWC-9	779	970			A MC	299061
CCWC-10	779	973			A MC	299062
CCWC-11	779	976			A MC	299063
CCWC-12	779	979			A MC	299064
CCWC-13	779	982			A MC	299065
CCWC-14	779	985			A MC	299066
CCWC-15	779	988			A MC	299067
CCWC-16	779	991			A MC	299068
CCWC-17	779	993			A MC	299069
CCWC-18	779	996			A MC	299070
CCWC-19	779	999			A MC	299071
CCWC-20	780	01			A MC	299072
RALSTON 15	337	61			A MC	49476
RALSTON 16	337	63			A MC	49477
RALSTON 25	337	81			A MC	49486
RALSTON 26	337	83			A MC	49487
RALSTON 27	337	85			A MC	49488
RALSTON 28	337	87			A MC	49489
RALSTON 29	337	89			A MC	49490
RALSTON 30	337	91			A MC	49491
RALSTON 31	337	845			A MC	49492
RALSTON 37	337	857			A MC	49498
RALSTON 38	337	859			A MC	49499
RALSTON 39	337	861			A MC	49500
RALSTON 40	337	863			A MC	49501
RALSTON 50	337	883			A MC	49511
RALSTON 51	337	885			A MC	49512
RALSTON 52	337	887			A MC	49513
RALSTON 63	337	909			A MC	49524
RALSTON 64	337	911			A MC	49525
RALSTON 65	337	913			A MC	49526
RALSTON 74	337	136			A MC	49535

PHOENIX, ARIZONA  
 2000 AUG - 2 P 2: 48  
 RECEIVED  
 B.L.M. AZ STATE OFFICE

ENTERED IN COMPUTER  
 for 8/14/00

43

NAME OF CLAIM	ORIGINAL RECORDATION		AMENDED RECORDATION		BLM	
	BOOK	PAGE	BOOK	PAGE	SERIAL	NO.
RALSTON 75	337	933			A MC	49536
RALSTON 76	337	935			A MC	49537
RALSTON 77	337	937			A MC	49538
RALSTON 78	337	939			A MC	49539
RALSTON 81	337	945			A MC	49542
RALSTON 82	337	947			A MC	49543
RALSTON 83	337	949			A MC	49544
COPPER DOOAR NO. 2	39	232	261	433	A MC	52086
DIVIDE #2	36	522	261	437	A MC	52088
DIVIDE #3	36	523	261	439	A MC	52089
DIVIDE #4	36	524	261	441	A MC	52090
DIVIDE #5	36	525	261	443	A MC	52091
DIVIDE #6	36	526	261	445	A MC	52092
DIVIDE #7	36	527	261	447	A MC	52093
DIVIDE #8	36	528	261	449	A MC	52094
DIVIDE #9	36	529	261	451	A MC	52095
DIVIDE #10	36	530	261	453	A MC	52096
DIVIDE #11	36	564	261	455	A MC	52097
B.C. 2	212	370			A MC	52099
B.C. 3	212	371			A MC	52100
B.C. 4	212	372			A MC	52101
LUCHILLA NO. 3	48	236	76	307	A MC	52105
I.C. #2	47	438			A MC	52111
GOLD COIN NO. 2	46	470	82	152	A MC	52112
GOLD COIN NO. 4	48	187	82	151	A MC	52113
GOLD BAR NO. 1	48	446			A MC	52115
GOLD BAR #2	48	446			A MC	52116
WARRIOR EXTENCTION #7	36	579	268	590	A MC	52118
RALSTON 2	261	458			A MC	52120
RALSTON 3	261	459			A MC	52121
RALSTON 4	261	460			A MC	52122
RALSTON 5	261	461			A MC	52123
RALSTON 6	261	462			A MC	52124
RALSTON 7	261	463			A MC	52125
RALSTON 8	261	464			A MC	52126
HOOPES #3	2	232	295	546	A MC	52173
HOOPES #4	2	233	295	548	A MC	52174
HOOPES #5	2	234	295	550	A MC	52175
HOOPES #6	2	235	295	552	A MC	52176
PINK LIMESTONE #1	170	534	295	537	A MC	52177
PINK LIMESTONE #2	170	535	295	539	A MC	52178
PINK LIMESTONE 3	295	541	295	542	A MC	52179
PINK LIMESTONE 4	295	542			A MC	52180

RECEIVED  
B.L.M. AZ STATE OFFICE

ENTERED IN COMPUTER

for 8/4/00

H3



NAME OF CLAIM	ORIGINAL RECORDATION		AMENDED RECORDATION		BLM	
	BOOK	PAGE	BOOK	PAGE	SERIAL	NO.
PINK LIMESTONE 5	295	543			A MC	52181
PINK LIMESTONE 6	295	544			A MC	52182
PINK LIMESTONE 7	295	545			A MC	52183
MGO #ONE	170	532			A MC	52259
MGO #2	170	533			A MC	52260
MGO 3	295	554			A MC	52261
MGO 4	295	555			A MC	52262
MGO 5	314	487			A MC	52263
HOOPES PLACER NO. 2	190	347			A MC	52264
MGO #6	818	671			A MC	309608
G E 1	214	466	558	577	A MC	52072
G E 2	214	467	558	580	A MC	52073
G E 3	214	468	558	583	A MC	52074
G E 4	214	469	558	586	A MC	52075
G E 5	214	470	558	589	A MC	52076
G E 6	214	471	558	592	A MC	52077
G E 7	214	472	558	595	A MC	52078
G E 8	214	473	558	598	A MC	52079
G E 9	214	474	558	601	A MC	52080
G E 10	214	475	558	604	A MC	52081
G E 11	214	476			A MC	52082
G E 12	214	477			A MC	52083
G E 13	214	478			A MC	52084
RESCUE MILL	270	576			A MC	48129
VALLEY FORGE	6	401			A MC	48108
MIKADO	10	469			A MC	48109
K.C.	6	400	248	590	A MC	48116
CZAR	10	470	248	594	A MC	48117
FOR 3	209	234	255	593	A MC	48121
QUARTZ SITE NO. 6 (A)	466	186			A MC	35797
QUARTZ SITE NO. 7 (A)	466	185			A MC	35798
QUARTZ SITE NO. 8 (A)	466	184			A MC	35799
QUARTZ SITE #25 (A)	466	220			A MC	35817
QUARTZ SITE #26 (A)	466	221			A MC	35818
QUARTZ SITE #27 (A)	466	166			A MC	35819
HARDROCK NO. 1 (A)	466	200			A MC	35822
HARDROCK NO. 2 (A)	466	193			A MC	35823
MOONLIGHT (A)	466	196			A MC	35826
BLACK OAK (A)	466	199			A MC	35827
BLACK OAK NO. 2 (A)	466	198			A MC	35828
BLACK OAK NO. 3 (A)	466	197			A MC	35829
PINTO COPPER FRACTION (A)	466	204			A MC	35837
PINTO COPPER NO. 1 (A)	466	210			A MC	35838

RECEIVED  
B.L.M. AZ STATE OFFICE

PHOENIX, ARIZONA

ENTERED IN COMPUTER

Jan 8/14/02

113  
KES

NAME OF CLAIM	ORIGINAL RECORDATION		AMENDED RECORDATION		BLM	
	BOOK	PAGE	BOOK	PAGE	SERIAL	NO.
PINTO COPPER NO. 2 (A)	466	211			A MC	35839
PINTO COPPER NO. 3 (A)	466	212			A MC	35840
PINTO COPPER NO. 4 (A)	466	213			A MC	35841
PINTO COPPER NO. 5 (A)	466	214			A MC	35842
PINTO COPPER NO. 6 (A)	466	219			A MC	35843
PINTO COPPER NO. 7 (A)	466	222			A MC	35844
PINTO COPPER NO. 8 (A)	466	223			A MC	35845
PINTO COPPER NO. 9 (A)	466	205			A MC	35846
PINTO COPPER NO. 10 (A)	466	206			A MC	35847
PINTO COPPER NO. 11 (A)	466	207			A MC	35848
PINTO COPPER NO. 12 (A)	466	208			A MC	35849
PINTO COPPER NO. 13 (A)	466	209			A MC	35850
KAY 1	262	305	471	40	A MC	39092
KAY 2	262	306	471	41	A MC	39093
KAY 3	262	307	471	42	A MC	39094
KAY 4	262	308	471	43	A MC	39095
KAY 5	262	309	471	44	A MC	39096
KAY 6	262	310	471	45	A MC	39097
KAY 7	262	311	471	46	A MC	39098
KAY 8	262	312	471	47	A MC	39099
KAY 9	262	313	471	48	A MC	39100
KAY 10	262	314	471	49	A MC	39101
KAY 11	262	315	471	50	A MC	39102
KAY 12	262	316	471	51	A MC	39103
KAY 13	262	317	471	52	A MC	39104
KAY 14	262	318	471	53	A MC	39105
KAY 15	262	319	471	54	A MC	39106
KAY 16	262	320	471	55	A MC	39107
KAY 17	262	321	471	56	A MC	39108
KAY 18	262	322	471	57	A MC	39109
KAY 19	262	323	471	58	A MC	39110
KAY 20	262	324	471	59	A MC	39111
KAY 21	262	325	471	60	A MC	39112
KAY 22	262	326	471	61	A MC	39113
KAY 23	262	327	471	62	A MC	39114
KAY 50	262	352	471	85	A MC	39137
KAY 51	262	353	471	86	A MC	39138
KAY 57	262	359	471	92	A MC	39144
KAY 58	262	360	471	93	A MC	39145
KAY 81	264	328	471	110	A MC	39162
KAY 82	264	329	471	111	A MC	39163
KAY 85	262	373	471	113	A MC	39165
KAY 86	262	374	471	114	A MC	39166

RECEIVED  
B.L.M. AZ STATE OFFICE

ENTERED IN COMPUTER

Jan 8/4/00

43  
285

<u>NAME OF CLAIM</u>	<u>ORIGINAL RECORDATION</u>		<u>AMENDED RECORDATION</u>		<u>BLM SERIAL NO.</u>	
	<u>BOOK</u>	<u>PAGE</u>	<u>BOOK</u>	<u>PAGE</u>	<u>SERIAL</u>	<u>NO.</u>
KAY 87	262	375	471	115	A MC	39167
KAY 88	262	376	471	116	A MC	39168
KAY 89	262	377	471	117	A MC	39169
KAY 90	262	378	471	118	A MC	39170
KAY 91	262	379	471	119	A MC	39171
KAY 92	262	380	471	120	A MC	39172
KAY 93	262	381	471	121	A MC	39173
KAY 94	262	382	471	122	A MC	39174
KAY 95	262	383	471	123	A MC	39175
KAY 96	262	384	471	124	A MC	39176
KAY 97	262	385	471	125	A MC	39177
KAY 98	262	386	471	126	A MC	39178
KAY 99	262	387	471	127	A MC	39179
KAY 100	262	388	471	128	A MC	39180
KAY 101	262	389	471	129	A MC	39181
KAY 102	262	390	471	130	A MC	39182
KAY 103	262	391	471	131	A MC	39183
KAY 104	262	392	471	132	A MC	39184
KAY 108	262	396	471	133	A MC	39185
KAY 109	270	267	471	134	A MC	39186
KAY 110	270	268	471	135	A MC	39187
KAY 111	270	269	471	136	A MC	39188
KAY 112	270	270	471	137	A MC	39189
KAY 113	270	271	471	138	A MC	39190
KAY 114	270	272	471	139	A MC	39191
DESERTER	20	16	24	239	A MC	48124
CHIEF #3	25	79	24	240	A MC	48125
CHIEF #4	25	80	24	241	A MC	48126
CHIEF #5	25	81	24	242	A MC	48127
CHIEF #6	25	82	24	243	A MC	48128
KAY 142	536	11			A MC	131768
KAY 143	536	13			A MC	131769
CHIEF FRACTION	694	559			A MC	265777
QUARTZ SITE NO. 4 (A)	466	188			A MC	35795
QUARTZ SITE NO. 5 (A)	466	187			A MC	35796
1511551	303	639			A MC	52132
1511552	303	640			A MC	52133
2211551	303	641			A MC	52134
2211552	303	642			A MC	52135
2211553	303	643			A MC	52136
2211554	303	644			A MC	52137
2211555	303	645			A MC	52138
2211556	303	646			A MC	52139

RECEIVED  
 B.L.M. AZ STATE OFFICE  
 2000 AUG - 2 P 2:48

ENTERED IN COMPUTER  
*Jan 8/4/00*

*43*  
*TEB*

NAME OF CLAIM	ORIGINAL RECORDATION		AMENDED RECORDATION		BLM	
	BOOK	PAGE	BOOK	PAGE	SERIAL	NO.
2211557	303	647			A MC	52140
2211558	303	648			A MC	52141
2211559	315	978	319	638	A MC	52142
22115510	315	979	319	640	A MC	52143
22115511	315	980	319	642	A MC	52144
2711551	303	674			A MC	52170
2711552	303	675			A MC	52171
2711553	303	676			A MC	52172
CMHR-2611557	809	724			A MC	308180
CMHR-2611558	809	726			A MC	308181
FUTURE 1 MILLSITE	93-637242				A MC	327648
FUTURE 2 MILLSITE	93-637243				A MC	327649
FUTURE 3 MILLSITE	93-637244				A MC	327650
FUTURE 4 MILLSITE	93-637245				A MC	327651
FUTURE 5 MILLSITE	93-637246				A MC	327652
FUTURE 6 MILLSITE	93-637247				A MC	327653
FUTURE 7 MILLSITE	93-637248				A MC	327654
FUTURE 8 MILLSITE	93-637249				A MC	327655
FUTURE 9 MILLSITE	93-637250				A MC	327657
FUTURE 10 MILLSITE	93-637251				A MC	327658
FUTURE 11 MILLSITE	93-637252				A MC	327659
FUTURE 12 MILLSITE	93-637253				A MC	327660
FUTURE 13 MILLSITE	93-637254				A MC	327661
FUTURE 14 MILLSITE	93-637255				A MC	327662
FUTURE 15 MILLSITE	93-637256				A MC	327663
FUTURE 16 MILLSITE	93-637257				A MC	327664
FUTURE 17 MILLSITE	93-637258				A MC	327665
FUTURE 18 MILLSITE	93-637259				A MC	327666
FUTURE 19 MILLSITE	93-637260				A MC	327667
FUTURE 20 MILLSITE	93-637261				A MC	327668
FUTURE 21 MILLSITE	93-637262				A MC	327669
FUTURE 22 MILLSITE	93-637263				A MC	327670
FUTURE 23 MILLSITE	93-637264				A MC	327671
FUTURE 24 MILLSITE	93-637265				A MC	327672
FUTURE 25 MILLSITE	93-637266				A MC	327673
FUTURE 26 MILLSITE	93-637267				A MC	327674
FUTURE 27 MILLSITE	93-637268				A MC	327675
FUTURE 28 MILLSITE	93-637269				A MC	327676
FUTURE 29 MILLSITE	93-637270				A MC	327677
FUTURE 30 MILLSITE	93-637271				A MC	327678
FUTURE 31 MILLSITE	93-637272				A MC	327679
FUTURE 32 MILLSITE	93-637273				A MC	327680
FUTURE 33 MILLSITE	93-637274				A MC	327681

PHOENIX, ARIZONA

2000 AUG -2 P 2:45

RECEIVED B.L.M. AZ STATE OFFICE

ENTERED IN COMPUTER

Jan 8/4/00

113

<u>NAME OF CLAIM</u>	<u>ORIGINAL RECORDATION</u>		<u>AMENDED RECORDATION</u>		<u>BLM</u>	
	<u>BOOK</u>	<u>PAGE</u>	<u>BOOK</u>	<u>PAGE</u>	<u>SERIAL</u>	<u>NO.</u>
FUTURE 34 MILLSITE	93-637275				A MC	327682
FUTURE 35 MILLSITE	93-637276				A MC	327683
FUTURE 36 MILLSITE	93-637277				A MC	327684
FUTURE 37 MILLSITE	93-637278				A MC	327685
FUTURE 38 MILLSITE	93-637279				A MC	327686
FUTURE 39 MILLSITE	93-637280				A MC	327687
FUTURE 40 MILLSITE	93-637281				A MC	327688
FUTURE 41 MILLSITE	93-637282				A MC	327689
FUTURE 42 MILLSITE	93-637283				A MC	327690
FUTURE 43 MILLSITE	93-637284				A MC	327691
FUTURE 44 MILLSITE	93-637285				A MC	327692
FUTURE 45 MILLSITE	93-637286				A MC	327693
FUTURE 46 MILLSITE	93-637287				A MC	327694
FUTURE 47 MILLSITE	93-637288				A MC	327695
FUTURE 48 MILLSITE	93-637289				A MC	327696
FUTURE 49 MILLSITE	93-637290				A MC	327697
FUTURE 50 MILLSITE	93-637291				A MC	327698
FUTURE 51 MILLSITE	93-637292				A MC	327699
FUTURE 52 MILLSITE	93-637293				A MC	327700
FUTURE 53 MILLSITE	93-637294				A MC	327701
FUTURE 54 MILLSITE	93-637295				A MC	327702
FUTURE 55 MILLSITE	93-637296				A MC	327703
FUTURE 56 MILLSITE	93-637297				A MC	327704
FUTURE 57 MILLSITE	93-637298				A MC	327705
FUTURE 58 MILLSITE	93-637299				A MC	327706
FUTURE 59 MILLSITE	93-637300				A MC	327707
FUTURE 60 MILLSITE	93-637301				A MC	327708
FUTURE 61 MILLSITE	93-637302				A MC	327709
FUTURE 62 MILLSITE	93-637303				A MC	327710
FUTURE 63 MILLSITE	93-637304				A MC	327711
FUTURE 64 MILLSITE	93-637305				A MC	327712
FUTURE 65 MILLSITE	93-637306				A MC	327713
FUTURE 66 MILLSITE	93-637307				A MC	327714
FUTURE 67 MILLSITE	93-637308				A MC	327715
FUTURE 68 MILLSITE	93-637309				A MC	327716
FUTURE 69 MILLSITE	93-637310				A MC	327717
FUTURE 70 MILLSITE	93-637311				A MC	327718
FUTURE 71 MILLSITE	93-637312				A MC	327719
FUTURE 72 MILLSITE	93-637313				A MC	327720
FUTURE 73 MILLSITE	93-637314				A MC	327721
FUTURE 74 MILLSITE	93-637315				A MC	327722
FUTURE 75 MILLSITE	93-637316				A MC	327723
FUTURE 76 MILLSITE	93-637317				A MC	327724

RECEIVED  
 B.L.M. AZ STATE OFFICE  
 2000 AUG - 2 P 2:49  
 PHOENIX, ARIZONA

ENTERED IN COMPUTER

*Jan 8/4/00*

*H3*  
*288*

NAME OF CLAIM	ORIGINAL RECORDATION		AMENDED RECORDATION		BLM	
	BOOK	PAGE	BOOK	PAGE	SERIAL	NO.
FUTURE 77 MILLSITE	93-637318				A MC	327725
FUTURE 78 MILLSITE	93-637319				A MC	327726
FUTURE 79 MILLSITE	93-637320				A MC	327727
FUTURE 80 MILLSITE	93-637321				A MC	327728
FUTURE 81 MILLSITE	93-637322				A MC	327729
FUTURE 82 MILLSITE	93-637323				A MC	327730
FUTURE 83 MILLSITE	93-637324				A MC	327731
FUTURE 84 MILLSITE	93-637325				A MC	327732
FUTURE 85 MILLSITE	93-637326				A MC	327733
FUTURE 86 MILLSITE	93-637327				A MC	327734
FUTURE 87 MILLSITE	93-637328				A MC	327735
FUTURE 88 MILLSITE	93-637329				A MC	327736
FUTURE 89 MILLSITE	93-637330				A MC	327737
FUTURE 90 MILLSITE	93-637331				A MC	327738
FUTURE 91 MILLSITE	93-637332				A MC	327739
FUTURE 92 MILLSITE	93-637333				A MC	327740
FUTURE 93 MILLSITE	93-637334				A MC	327741
FUTURE 94 MILLSITE	93-637335				A MC	327742
FUTURE 95 MILLSITE	93-637336				A MC	327743
FUTURE 96 MILLSITE	93-637337				A MC	327744
FUTURE 97 MILLSITE	93-637338				A MC	327745
FUTURE 98 MILLSITE	93-637339				A MC	327746
FUTURE 99 MILLSITE	93-637340				A MC	327747
FUTURE 100 MILLSITE	93-637341				A MC	327748
FUTURE 101 MILLSITE	93-637342				A MC	327749
FUTURE 102 MILLSITE	93-637343				A MC	327750
FUTURE 103 MILLSITE	93-637344				A MC	327751
FUTURE 104 MILLSITE	93-637345				A MC	327752
FUTURE 105 MILLSITE	93-637346				A MC	327753
FUTURE 107 MILLSITE	93-637348				A MC	327755
FUTURE 108 MILLSITE	93-637349				A MC	327756
FUTURE 109 MILLSITE	93-637350				A MC	327757
FUTURE 110 MILLSITE	93-637351				A MC	327758
FUTURE 111 MILLSITE	93-637352				A MC	327759
FUTURE 112 MILLSITE	93-637353				A MC	327760
FUTURE 113 MILLSITE	93-637354				A MC	327761
FUTURE 114 MILLSITE	93-637355				A MC	327762
FUTURE 115 MILLSITE	93-637356				A MC	327763
FUTURE 116 MILLSITE	93-637357				A MC	327764
FUTURE 117 MILLSITE	93-637358				A MC	327765
FUTURE 118 MILLSITE	93-637359				A MC	327766
FUTURE 119 MILLSITE	93-637360				A MC	327767
FUTURE 120 MILLSITE	93-637361				A MC	327768

PHOENIX, ARIZONA

2000 AUG - 2 P 2:49

RECEIVED  
B.L.M. AZ STATE OFFICE

ENTERED IN COMPUTER

*So 8/4/00*

*113*  
*1220*

<u>NAME OF CLAIM</u>	<u>ORIGINAL RECORDATION</u>		<u>AMENDED RECORDATION</u>		<u>BLM</u>	
	<u>BOOK</u>	<u>PAGE</u>	<u>BOOK</u>	<u>PAGE</u>	<u>SERIAL</u>	<u>NO.</u>
FUTURE 121 MILLSITE	93-637362				A MC	327769
FUTURE 122 MILLSITE	93-637363				A MC	327770
FUTURE 123 MILLSITE	93-637364				A MC	327771
FUTURE 124 MILLSITE	93-637365				A MC	327772
FUTURE 125 MILLSITE	93-637366				A MC	327773
FUTURE 126 MILLSITE	93-637367				A MC	327774
FUTURE 127 MILLSITE	93-637368				A MC	327775
FUTURE 128 MILLSITE	93-637369				A MC	327776
FUTURE 129 MILLSITE	93-637370				A MC	327777
FUTURE 130 MILLSITE	93-637371				A MC	327778
FUTURE 131 MILLSITE	93-637372				A MC	327779
FUTURE 132 MILLSITE	93-637373				A MC	327780
FUTURE 133 MILLSITE	93-637374				A MC	327781
FUTURE 134 MILLSITE	93-637375				A MC	327782
FUTURE 135 MILLSITE	93-637376				A MC	327783
FUTURE 136 MILLSITE	93-637377				A MC	327784
FUTURE 137 MILLSITE	93-637378				A MC	327785
FUTURE 138 MILLSITE	93-637379				A MC	327786
FUTURE 139 MILLSITE	93-637380				A MC	327787
FUTURE 140 MILLSITE	93-637381				A MC	327788
FUTURE 141 MILLSITE	93-637382				A MC	327789
FUTURE 142 MILLSITE	93-637383				A MC	327790
FUTURE 143 MILLSITE	93-637384				A MC	327791
FUTURE 144 MILLSITE	93-637385				A MC	327792
FUTURE 145 MILLSITE	93-637386				A MC	327793
FUTURE 146 MILLSITE	93-637387				A MC	327794
FUTURE 147 MILLSITE	93-637388				A MC	327795
FUTURE 148 MILLSITE	93-637389				A MC	327796
FUTURE 149 MILLSITE	93-637390				A MC	327797
FUTURE 150 MILLSITE	93-637391				A MC	327798
FUTURE 151 MILLSITE	93-637392				A MC	327799
FUTURE 152 MILLSITE	93-637393				A MC	327800
FUTURE 153 MILLSITE	93-637394				A MC	327801
FUTURE 154 MILLSITE	93-637395				A MC	327802
FUTURE 155 MILLSITE	93-637396				A MC	327803
FUTURE 156 MILLSITE	93-637397				A MC	327804
FUTURE 157 MILLSITE	93-637398				A MC	327805
FUTURE 162 MILLSITE	93-637403				A MC	327810
FUTURE 163 MILLSITE	93-637404				A MC	327811
FUTURE 164 MILLSITE	93-637405				A MC	327812
FUTURE 165 MILLSITE	93-637406				A MC	327813
FUTURE 166 MILLSITE	93-637407				A MC	327814
FUTURE 167 MILLSITE	93-637408				A MC	327815

RECEIVED  
 B.L.M. AZ STATE OFFICE  
 2008 AUG -2 P 2: 49  
 PHOENIX, ARIZONA

ENTERED IN COMPUTER

*See 8/4/02*

43  
723

NAME OF CLAIM	ORIGINAL RECORDATION		AMENDED RECORDATION		BLM	
	BOOK	PAGE	BOOK	PAGE	SERIAL	NO.
FUTURE 168 MILLSITE	93-637409				A MC	327816
FUTURE 169 MILLSITE	93-637410				A MC	327817
FUTURE 170 MILLSITE	93-637411				A MC	327818
FUTURE 171 MILLSITE	93-637412				A MC	327819
FUTURE 172 MILLSITE	93-637413				A MC	327820
FUTURE 173 MILLSITE	93-637414				A MC	327821
FUTURE 174 MILLSITE	93-637415				A MC	327822
FUTURE 179 MILLSITE	93-637420				A MC	327827
FUTURE 180 MILLSITE	93-637421				A MC	327828
FUTURE 181 MILLSITE	93-637422				A MC	327829
FUTURE 182 MILLSITE	93-637423				A MC	327830
FUTURE 183 MILLSITE	93-637424				A MC	327831
FUTURE 184 MILLSITE	93-637425				A MC	327832
FUTURE 185 MILLSITE	93-637426				A MC	327833
FUTURE 186 MILLSITE	93-637427				A MC	327834
FUTURE 187 MILLSITE	93-637428				A MC	327835
FUTURE 188 MILLSITE	93-637429				A MC	327836
FUTURE 189 MILLSITE	93-637430				A MC	327837
FUTURE 190 MILLSITE	93-637431				A MC	327838
FUTURE 191 MILLSITE	93-637432				A MC	327839
FUTURE 192 MILLSITE	93-637433				A MC	327840
FUTURE 193 MILLSITE	93-637434				A MC	327841
FUTURE 195 MILLSITE	93-637436				A MC	327843
FUTURE 196 MILLSITE	93-637437				A MC	327844
FUTURE 197 MILLSITE	93-637438				A MC	327845
FUTURE 198 MILLSITE	93-637439				A MC	327846
FUTURE 199 MILLSITE	93-637440				A MC	327847
FUTURE 200 MILLSITE	93-637441				A MC	327848
FUTURE 201 MILLSITE	93-637442				A MC	327849
FUTURE 202 MILLSITE	93-637443				A MC	327850
FUTURE 203 MILLSITE	93-637444				A MC	327851
FUTURE 204 MILLSITE	93-637445				A MC	327852
FUTURE 206 MILLSITE	93-637447				A MC	327854
FUTURE 207 MILLSITE	93-637448				A MC	327855
CMC-OX 15	94-647102				A MC	330826
CMC-OX 16	94-647103				A MC	330827
CMC-OX 17	94-647104				A MC	330828
CMC-OX 18	94-647105				A MC	330829
CMC-OX 19	94-647106				A MC	330830
CMC-OX 20	94-647107				A MC	330831
CMC-OX 21	94-647108				A MC	330832
CMC-OX 22	94-647109				A MC	330833
CMC-OX 23	94-647110				A MC	330834

PHOENIX, ARIZONA

2000 AUG - 2 P 2:49

RECEIVED  
B.L.M. AZ STATE OFFICE

ENTERED IN COMPUTER

for 8/4/02

13  
KGB



NAME OF CLAIM	ORIGINAL RECORDATION		AMENDED RECORDATION		BLM	
	BOOK	PAGE	BOOK	PAGE	SERIAL	NO.
CMC-OX 24	94-647111				A MC	330835
CMC-OX 25	94-647112		94-650891		A MC	330836
CMC-OX 26	94-647113		94-650892		A MC	330837
CMC-OX 27	94-647114		94-650893		A MC	330838
CMC-OX 31	94-647115				A MC	330839
CMC-OX 32	94-647116				A MC	330840
CMC-OX 33	94-647117				A MC	330841
CMC-OX 34	94-647118				A MC	330842
CMC-OX 35	94-647119				A MC	330843
CMC-OX 36	94-647120				A MC	330844
CMC-OX 37	94-647121				A MC	330845
CMC-OX 38	94-647122				A MC	330846
CMC-OX 39	94-647123				A MC	330847
CMC-OX 40	94-647124				A MC	330848
CMC-OX 41	94-647125				A MC	330849
CMC-OX 45	94-647126				A MC	330850
CMC-OX 46	94-647127				A MC	330851
CMC-OX 47	94-647128				A MC	330852
CMC-OX 48	94-647129				A MC	330853
CMC-OX 49	94-647130				A MC	330854
CMC-OX 50	94-647131				A MC	330855
CMC-OX 51	94-647132				A MC	330856
CMC-OX 52	94-647133				A MC	330857
CMC-OX 53	94-647134				A MC	330858
CMC-OX 54	94-647135				A MC	330859
CMC-OX 55	94-647136				A MC	330860
QUARTZ SITE 102	95-660238				A MC	333430
QUARTZ SITE 103	95-660239				A MC	333431
QUARTZ SITE 104	95-660240				A MC	333432
QUARTZ SITE 105	95-660241				A MC	333433
QUARTZ SITE 106	95-660242				A MC	333434
QUARTZ SITE 107	95-660243				A MC	333435
QUARTZ SITE 108	95-660244				A MC	333436
QUARTZ SITE 109	95-660245				A MC	333437
QUARTZ SITE 121	95-660256				A MC	333438
QUARTZ SITE 126	95-660261				A MC	333443
QUARTZ SITE 127	95-660262				A MC	333444
QUARTZ SITE NO. 11 (A)	466	181			A MC	35802
QUARTZ SITE NO. 12 (A)	466	180			A MC	35803
QUARTZ SITE NO. 13 (A)	466	179			A MC	35804
QUARTZ SITE NO. 14 (A)	466	178			A MC	35805
TAILING MILL SITE NO. 1	290	396			A MC	48023
TAILING MILL SITE NO. 2	290	397			A MC	48024
TAILING MILL SITE NO. 3	290	398			A MC	48025

RECEIVED  
 B.L.M. AZ STATE OFFICE  
 PHOENIX, ARIZONA  
 AUG - 2 P 2:49

ENTERED IN COMPUTER

*for 8/4/00*

*44*

NAME OF CLAIM	ORIGINAL RECORDATION		AMENDED RECORDATION		BLM	
	BOOK	PAGE	BOOK	PAGE	SERIAL	NO.
TAILING MILL SITE NO. 4	290	399			A MC	48026
TAILING MILL SITE NO. 5	290	400			A MC	48027
TAILING MILL SITE NO. 6	290	401			A MC	48028
TAILING MILL SITE NO. 7	290	402			A MC	48029
TAILING MILL SITE NO. 8	290	403			A MC	48030
TAILING MILL SITE NO. 9	290	404			A MC	48031
TAILING MILL SITE NO. 10	290	405			A MC	48032
TAILING MILL SITE NO. 11	290	406			A MC	48033
TAILING MILL SITE NO. 12	290	407			A MC	48034
TAILING MILL SITE NO. 13	290	408			A MC	48035
TAILING MILL SITE NO. 14	290	409			A MC	48036
TAILING MILL SITE NO. 15	290	410			A MC	48037
TAILING MILL SITE NO. 16	290	411			A MC	48038
TAILING MILL SITE NO. 17	290	412			A MC	48039
TAILING MILL SITE NO. 18	290	413			A MC	48040
TAILING MILL SITE NO. 19	290	414			A MC	48041
TAILING MILL SITE NO. 20	290	415			A MC	48042
TAILING MILL SITE NO. 21	290	416			A MC	48043
TAILING MILL SITE NO. 22	290	417			A MC	48044
TAILING MILL SITE NO. 23	290	418			A MC	48045
TAILING MILL SITE NO. 24	290	419			A MC	48046
TAILING MILL SITE NO. 25	290	420			A MC	48047
TAILING MILL SITE NO. 26	290	421			A MC	48048
TAILING MILL SITE NO. 27	290	422			A MC	48049
TAILING MILL SITE NO. 28	290	423			A MC	48050
TAILING MILL SITE NO. 29	290	424			A MC	48051
TAILING MILL SITE NO. 30	290	425			A MC	48052
TAILING MILL SITE NO. 31	290	426			A MC	48053
TAILING MILL SITE NO. 32	290	427			A MC	48054
TAILING MILL SITE NO. 33	290	428			A MC	48055
TAILING MILL SITE NO. 34	290	429			A MC	48056
TAILING MILL SITE NO. 35	290	430			A MC	48057
TAILING MILL SITE NO. 36	290	431			A MC	48058
TAILING MILL SITE NO. 37	290	432			A MC	48059
TAILING MILL SITE NO. 38	290	433			A MC	48060
TAILING MILL SITE NO. 39	290	434			A MC	48061
TAILING MILL SITE NO. 40	290	435			A MC	48062
TAILING MILL SITE NO. 41	290	436			A MC	48063
TAILING MILL SITE NO. 42	336	871			A MC	48064
XMAS 1	314	956			A MC	48065
XMAS 2	314	956			A MC	48066
XMAS 3	314	956			A MC	48067
XMAS 4	314	956			A MC	48068
XMAS 5	314	956			A MC	48069

PHOENIX, ARIZONA 556

2000 AUG - 2 P 2: 496

B.L.M. AZ STATE OFFICE

RECEIVED

ENTERED IN COMPUTER

Jan 8/4/00

44  
108

NAME OF CLAIM	ORIGINAL RECORDATION		AMENDED RECORDATION		BLM	
	BOOK	PAGE	BOOK	PAGE	SERIAL	NO.
XMAS 6	314	960			A MC	48070
XMAS 7	314	961			A MC	48071
XMAS 8	314	962			A MC	48072
XMAS 9	314	963			A MC	48073
XMAS 10	314	964			A MC	48074
XMAS 11	314	965			A MC	48075
XMAS 12	314	966			A MC	48076
XMAS 14	314	967			A MC	48077
XMAS 15	314	968			A MC	48078
XMAS 16	314	969			A MC	48079
XMAS 17	314	970			A MC	48080
XMAS 18	314	971			A MC	48081
XMAS 19	314	972			A MC	48082
XMAS 20	314	973			A MC	48083
XMAS 21	314	974			A MC	48084
XMAS 22	314	975			A MC	48085
XMAS 23	314	976			A MC	48086
XMAS 24	314	977			A MC	48087
XMAS 25	314	978			A MC	48088
XMAS 26	314	979			A MC	48089
XMAS 27	314	980			A MC	48090
XMAS 28	314	981			A MC	48091
XMAS 29	314	982			A MC	48092
XMAS 30	314	983			A MC	48093
XMAS 31	314	984			A MC	48094
XMAS 32	314	985			A MC	48095
XMAS 33	314	986			A MC	48096
XMAS 34	314	987			A MC	48097
XMAS 35	314	988			A MC	48098
XMAS 36	314	989			A MC	48099
XMAS 38	314	990			A MC	48100
XMAS 39	314	991			A MC	48101
XMAS 40	314	992			A MC	48102
XMAS 41	314	993			A MC	48103
XMAS 42	314	994			A MC	48104
XMAS 43	314	995			A MC	48105
XMAS 44	314	996			A MC	48106
XMAS 45	314	997			A MC	48107
TITANIUM 1	63	435			A MC	48130
TITANIUM 2	63	436			A MC	48131
TITANIUM 3	63	437			A MC	48132
SQUAW PEAK NO. 2	8	440			A MC	48133
MISSCAL	8	439	14	354	A MC	48134
RIM	8	438			A MC	48135

RECEIVED  
 B.L.M. AZ STATE OFFICE  
 AUG - 2 P 2:49  
 PHOENIX, ARIZONA

ENTERED IN COMPUTER

*Jan 8/4/00*

*HH*  
*123*

NAME OF CLAIM	ORIGINAL RECORDATION		AMENDED RECORDATION		BLM	
	BOOK	PAGE	BOOK	PAGE	SERIAL	NO.
RIM NO. 2	8	439			A MC	48136
LAST CHANCE	14	82			A MC	48137
J.C.	14	84			A MC	48138
S.P.	14	83			A MC	48139
SEEDER	8	35			A MC	48140
SEEDER NO. 2	8	439			A MC	48141
WHITE MOUNTAIN MINE	8	32			A MC	48142
HAPPY HOOLIGAN	8	31	14	353	A MC	48143
FAIR VIEW	13	628	14	352	A MC	48144
SHAMROCK	8	467			A MC	48145
CATHRINE	14	393			A MC	48146
FRACTION	14	392			A MC	48147
BLUFF	8	42	41	219	A MC	48148
PACKARD NO. 1	16	515	41	220	A MC	48149
PACKARD NO. 2	240	231			A MC	48150
WEDGE	8	47	48	328	A MC	48151
WALLACE	8	231	41	219	A MC	48152
CHRISTMAS NO. 1	40	575	322	514	A MC	48153
CHRISTMAS NO. 3	40	577	41	211	A MC	48154
CHRISTMAS NO. 4	40	578	250	474	A MC	48155
BYRD	43	391	41	209	A MC	48156
LINDBERGH	43	392	41	215	A MC	48157
FINESSE	43	459	41	212	A MC	48158
TONTO	43	460	41	216	A MC	48159
FLAMINGO	43	461	41	213	A MC	48160
HOT SHOT	43	462	41	215	A MC	48161
BLACK HAWK	16	559	41	218	A MC	48162
BEVERLY NO. 1	44	117	41	205	A MC	48163
BEVERLY NO. 2	44	118	41	206	A MC	48164
BEVERLY NO. 3	44	119	41	207	A MC	48165
BEVERLY NO. 4	240	232			A MC	48166
BEVERLY NO. 5	44	240	41	208	A MC	48167
BEVERLY NO. 6	44	241	48	328	A MC	48168
O'BRIEN NO. 1	239	189			A MC	48169
O'BRIEN NO. 2	49	547			A MC	48170
O'BRIEN NO. 3	49	548			A MC	48171
O'BRIEN NO. 4	49	548			A MC	48172
O'BRIEN NO. 5	49	549			A MC	48173
O'BRIEN NO. 6	240	233			A MC	48174
BALLARD	43	469	41	205	A MC	48175
HIGH BALL	43	468	41	214	A MC	48176
SPOTTED PUP	43	465	41	216	A MC	48177
FLAPPER	43	495	41	214	A MC	48178
COQUETTE	43	494	41	212	A MC	48179

RECEIVED  
B.L.M. AZ STATE OFFICE

ENTERED IN COMPUTER

*Jan 8/4/00*

*44/29*

NAME OF CLAIM	ORIGINAL RECORDATION		AMENDED RECORDATION		BLM	
	BOOK	PAGE	BOOK	PAGE	SERIAL	NO.
LIME	42	243			A MC	48180
CHRISTMAS5	29	198			A MC	48181
CHRISTMAS6	29	199			A MC	48182
CHRISTMAS7	29	200			A MC	48183
CHRISTMAS8	29	201			A MC	48184
CHRISTMAS9	29	202			A MC	48185
CHRISTMAS 10	29	203			A MC	48186
CHRISTMAS 11	29	204			A MC	48187
CHRISTMAS 12	29	205			A MC	48188
CHRISTMAS 13	29	206			A MC	48189
CHRISTMAS 14	29	207			A MC	48190
CHRISTMAS 15	29	208			A MC	48191
CHRISTMAS 16	29	209			A MC	48192
CHRISTMAS 17	29	210			A MC	48193
CHRISTMAS 18	29	211			A MC	48194
CHRISTMAS 19	29	212			A MC	48195
CHRISTMAS 20	29	213			A MC	48196
CHRISTMAS 22	215	164			A MC	48197
CHRISTMAS 23	215	165			A MC	48198
CHRISTMAS 24	215	166			A MC	48199
CHRISTMAS 25	215	167			A MC	48200
INSPIRATION 1	25	438	181	120	A MC	48201
INSPIRATION 4	24	187			A MC	48202
INSPIRATION 5	24	188			A MC	48203
INSPIRATION 45	59	122			A MC	48204
INSPIRATION 47	182	578	238	256	A MC	48205
INSPIRATION 48	182	579			A MC	48206
INSPIRATION 49	182	580			A MC	48207
INSPIRATION 50	182	581			A MC	48208
INSPIRATION 51	182	582			A MC	48209
INSPIRATION 56	217	279			A MC	48210
INSPIRATION 57	217	280			A MC	48211
INSPIRATION 58	230	75			A MC	48212
INSPIRATION 59	230	76			A MC	48213
INSPIRATION 60	259	345			A MC	48214
INSPIRATION 61	259	346			A MC	48215
INSPIRATION 62	259	347			A MC	48216
INSPIRATION 63	259	348			A MC	48217
INSPIRATION 64	259	349			A MC	48218
INSPIRATION 65	259	350			A MC	48219
INSPIRATION 66	259	351			A MC	48220
INSPIRATION 67	259	352			A MC	48221
INSPIRATION 68	259	353			A MC	48222
INSPIRATION 69	259	354			A MC	48223

RECEIVED  
 B.L.M. AZ STATE OFFICE  
 PHOENIX, ARIZONA  
 2000 AUG -2 P 2:59

ENTERED IN COMPUTER

So 8/4/00

NAME OF CLAIM	ORIGINAL RECORDATION		AMENDED RECORDATION		BLM	
	BOOK	PAGE	BOOK	PAGE	SERIAL	NO.
INSPIRATION 70	259	355			A MC	48224
INSPIRATION 71	259	356			A MC	48225
INSPIRATION 72	259	357			A MC	48226
INSPIRATION 73	259	358			A MC	48227
INSPIRATION 74	259	359			A MC	48228
INSPIRATION 75	259	360			A MC	48229
INSPIRATION 76	259	361			A MC	48230
INSPIRATION 77	259	362			A MC	48231
INSPIRATION 78	259	363			A MC	48232
INSPIRATION 79	259	364			A MC	48233
INSPIRATION 80	259	365			A MC	48234
INSPIRATION 81	259	366			A MC	48235
INSPIRATION 82	259	367			A MC	48236
INSPIRATION 83	259	368			A MC	48237
INSPIRATION 84	259	369			A MC	48238
INSPIRATION 85	259	370			A MC	48239
INSPIRATION 86	259	371			A MC	48240
INSPIRATION 87	259	372			A MC	48241
INSPIRATION 88	259	373			A MC	48242
INSPIRATION 89	259	374			A MC	48243
INSPIRATION 90	259	375			A MC	48244
INSPIRATION 91	259	376			A MC	48245
INSPIRATION 92	259	377			A MC	48246
INSPIRATION 93	259	378			A MC	48247
INSPIRATION 94	259	379			A MC	48248
INSPIRATION 95	259	380			A MC	48249
INSPIRATION 96	259	381			A MC	48250
INSPIRATION 97	259	382			A MC	48251
INSPIRATION 98	259	383			A MC	48252
INSPIRATION 103	259	384			A MC	48253
INSPIRATION 104	259	385			A MC	48254
INSPIRATION 105	259	386			A MC	48255
INSPIRATION 106	259	387			A MC	48256
INSPIRATION 107	292	523			A MC	48257
INSPIRATION 108	292	524			A MC	48258
INSPIRATION 109	292	525			A MC	48259
INSPIRATION 110	315	657			A MC	48260
INSPIRATION 111	315	658			A MC	48261
INSPIRATION 112	315	659			A MC	48262
INSPIRATION 113	292	522			A MC	48263
INSPIRATION 56A	181	126			A MC	48265
WALLDUCE	192	146	192	285	A MC	48266
FRACTION NO. 1	475	189			A MC	48267
P.E.F.						

RECEIVED  
 B.L.M. AZ STATE OFFICE  
 PHOENIX, ARIZONA  
 2000 MAR 2 P 2:49

ENTERED IN COMPUTER

*Jan 8/4/00*

44  
128

NAME OF CLAIM	ORIGINAL RECORDATION		AMENDED RECORDATION		BLM	
	BOOK	PAGE	BOOK	PAGE	SERIAL	NO.
R.T.F.	475	188			A MC	48268
R.E.F.	475	190			A MC	48269
P.S.F.	475	192			A MC	48270
RIVER	475	191			A MC	48271
RIVER 1	467	544			A MC	48272
RIVER 2	467	545			A MC	48273
RIVER 3	467	546			A MC	48274
RIVER 4	467	547			A MC	48275
PINAL 1	429	513	475	194	A MC	48276
PINAL 2	429	514	475	193	A MC	48277
PINAL 3	467	548			A MC	48278
PINAL 4	467	549			A MC	48279
PINAL 5	467	550			A MC	48280
PINAL 6	467	551			A MC	48281
PINAL 7	467	552			A MC	48282
PINAL 8	467	553			A MC	48283
PINAL 9	467	554			A MC	48284
PINAL 10	467	555			A MC	48285
PINAL 11	467	556			A MC	48286
PINAL 12	623	538			A MC	48287
PINAL 13	623	539			A MC	48288
PINAL 14	623	540			A MC	48289
PINAL 15	623	541			A MC	48290
PINAL 16	623	542			A MC	48291
PINAL 17	623	543			A MC	48292
PINAL 18	623	544			A MC	48293
PINAL 19	623	545			A MC	48294
PINAL 20	623	546			A MC	48295
PINAL 21	623	547			A MC	48296
PINAL 22	623	548			A MC	48297
PINAL 23	623	549			A MC	48298
PINAL 24	623	550			A MC	48299
PINAL 25	623	551			A MC	48300
PINAL 26	623	552			A MC	48301
PINAL 27	623	553			A MC	48302
PINAL 28	623	554			A MC	48303
PINAL 29	623	555			A MC	48304
PINAL 30	623	556			A MC	48305
PINAL 31	623	557			A MC	48306
PINAL 32	623	558			A MC	48307
PINAL 33	623	559			A MC	48308
PINAL 34	623	560			A MC	48309
PINAL 35	657	191			A MC	48310
PINAL 36	657	192			A MC	48311

PHOENIX, ARIZONA

RECEIVED  
B.L.M. AZ STATE OFFICE  
2000 AUG - 2 P 2:49

ENTERED IN COMPUTER

Jan 8/4/00

44  
150

NAME OF CLAIM	ORIGINAL RECORDATION		AMENDED RECORDATION		BLM	
	BOOK	PAGE	BOOK	PAGE	SERIAL	NO.
PINAL 37	657	193			A MC	48312
PINAL 38	657	194			A MC	48313
PINAL 39	657	195			A MC	48314
PINAL 40	657	196			A MC	48315
PINAL 41	657	197			A MC	48316
PINAL 42	657	198			A MC	48317
PINAL 43	657	199			A MC	48318
PINAL 44	657	200			A MC	48319
PINAL 45	657	201			A MC	48320
PINAL 46	657	202			A MC	48321
PINAL 47	657	203			A MC	48322
G.P.	623	561			A MC	48323
G.P. 2	623	562			A MC	48324
G.P. 3	623	563			A MC	48325
G.P. 4	623	564			A MC	48326
G.P. 5	623	537			A MC	48327
H.A.	48	180			A MC	48328
LITTLE EMMA	48	180			A MC	48329
PEDRO	48	181			A MC	48330
PLUG	48	181			A MC	48331
TICKET CHOPPER	48	181			A MC	48332
UNCLE DAN	48	182			A MC	48333
ATLAS	48	193			A MC	48334
ATLAS NO. 1	48	193			A MC	48335
ATLAS NO. 2	48	193			A MC	48336
BLAINE	48	194			A MC	48337
CALUMET	48	194			A MC	48338
COBRE HIERRO	48	194			A MC	48339
CUPRITE	48	195			A MC	48340
EMERALD	48	195			A MC	48341
GOV. CURTIN	48	195			A MC	48342
LORRAINE	48	196			A MC	48343
LOGAN	48	196			A MC	48344
O'CARROL	48	196			A MC	48345
OLD HAYSEED	48	197			A MC	48346
OXIDE	48	197			A MC	48347
MARYLAND	48	197			A MC	48348
MISSOURI	48	198			A MC	48349
RIDGE	48	198			A MC	48350
RINGTAIL SNORTER	48	198			A MC	48351
WAHOLOTE	48	199			A MC	48352
WHISTLER	48	199			A MC	48353
DISPATCHER	48	202			A MC	48354
COBRE RICO	48	215			A MC	48355

RECEIVED  
 B.L.M. AZ STATE OFFICE  
 2000 AUG - 2 P 2:00  
 PHOENIX, ARIZONA

ENTERED IN COMPUTER

*Jan 8/4/00*

*LH*



NAME OF CLAIM	ORIGINAL RECORDATION		AMENDED RECORDATION		BLM SERIAL NO.	
	BOOK	PAGE	BOOK	PAGE	SERIAL	NO.
RIGHT ANGLE	48	28			A MC	48356
BLUE BIRD	48	22	42	138	A MC	48357
LOUIS	49	23			A MC	48358
FRONTIER	49	23			A MC	48359
ANGLES WHISPER	49	22			A MC	48360
SPION KOP	49	22			A MC	48361
IRON	49	22			A MC	48362
TORNADO	49	15			A MC	48363
BISCUIT	49	15			A MC	48364
SLEEPING BEAUTY	49	15			A MC	48365
WILD WEST	49	14			A MC	48366
MID WEST	49	14			A MC	48367
WAY UP	48	29	42	144	A MC	48368
STEMWINDER	48	29	42	143	A MC	48369
QUARTZITE	48	27	42	142	A MC	48370
PIRATE	48	27	386	770	A MC	48371
JUNCTION	48	24	42	140	A MC	48372
GRAND VIEW	48	24	42	139	A MC	48373
COLORADO	49	23			A MC	48374
NATIONAL	49	24			A MC	48375
BANK	49	24			A MC	48376
PALO CHRISTIE	49	24			A MC	48377
CEDRO	49	25			A MC	48378
ALASKA	49	25			A MC	48379
LU LU	49	25			A MC	48380
FRATION	49	26			A MC	48381
POLECAT	49	26			A MC	48382
PALMETTO	49	26			A MC	48383
OUT-LOOK	49	28			A MC	48384
CRACKER	49	29			A MC	48385
QUAIL	49	29			A MC	48386
SAMPLE	49	29			A MC	48387
CORAL	49	30			A MC	48388
VERITAS	49	30			A MC	48389
HARVARD	49	30			A MC	48390
FRONTSIDE	49	31			A MC	48391
RATTLER	119	333			A MC	48392
RATTLER EXTENSION	1	273	708		A MC	48393
RATTLER EXTENSION 2	273	709			A MC	48394
RATTLER EXTENSION	3	273			A MC	48395
RATTLER EXTENSION 4	273	711			A MC	48396
RATTLER EXTENSION 5	273	712			A MC	48397
RATTLER EXTENSION 6	273	713			A MC	48398
RATTLER EXTENSION 7	273	714			A MC	48399

RECEIVED  
 B.L.M. AZ STATE OFFICE  
 2000 AUG - 2 P 2:49  
 PHOENIX, ARIZONA

ENTERED IN COMPUTER

*So 8/14/00*

44

NAME OF CLAIM	ORIGINAL RECORDATION		AMENDED RECORDATION		BLM	
	BOOK	PAGE	BOOK	PAGE	SERIAL	NO.
FRACTION NO. 2	244	24			A MC	48400
OC -AC 98	763	140			A MC	294310
OC -AC 99	763	142			A MC	294311
OC -AC 100	763	144			A MC	294312
OC -AC 101	763	146			A MC	294313
OC -AC 102	763	148			A MC	294314
OC -AC 103	763	150			A MC	294315
CCMC 1	763	701			A MC	294702
CCMC 2	763	703			A MC	294703
CCMC 3	763	705			A MC	294704
CCMC 4	763	707			A MC	294705
CCMC 5	763	709			A MC	294706
CCMC 6	763	711			A MC	294707
CCMC 7	763	713			A MC	294708
CCMC 8	763	715			A MC	294709
CCMC 9	763	717			A MC	294710
CCMC 10	763	719			A MC	294711
CCMC 11	763	721			A MC	294712
CCMC 12	763	723			A MC	294713
CCMC 13	763	725			A MC	294714
CCMC 14	763	727			A MC	294715
CCMC 15	763	729			A MC	294716
CCMC 16	763	731			A MC	294717
CCMC 17	763	733			A MC	294718
CCMC 18	763	735			A MC	294719
CCMC 19	763	737			A MC	294720
CCMC 20	763	739			A MC	294721
CCMC 21	763	741			A MC	294722
CCMC 22	763	743			A MC	294723
CCMC 23	763	745			A MC	294724
CCMC 24	763	747			A MC	294725
CCMC 25	763	749			A MC	294726
CCMC 26	763	751			A MC	294727
CCMC 27	763	753			A MC	294728
CCMC 28	763	755			A MC	294729
CCMC 29	763	757			A MC	294730
CCMC 30	763	759			A MC	294731
CCMC 31	763	761			A MC	294732
CCMC 32	763	763			A MC	294733
CCMC 33	763	765			A MC	294734
CCMC 34	763	767			A MC	294735
CCMC 35	763	769			A MC	294736
CCMC 36	763	771			A MC	294737
CCMC 37	763	773			A MC	294738

PHOENIX, ARIZONA

RECEIVED  
B.L.M. AZ STATE OFFICE  
2000 AUG - 2 P 2:49:69Z

ENTERED IN COMPUTER

Jan 8/4/00

44  
189

NAME OF CLAIM	ORIGINAL RECORDATION		AMENDED RECORDATION		BLM	
	BOOK	PAGE	BOOK	PAGE	SERIAL	NO.
CCMC 38	763	775			A MC	294739
CCMC 39	763	777			A MC	294740
CCMC 41	763	779			A MC	294741
CCMC 42	763	781			A MC	294742
CCMC 43	763	783			A MC	294743
CCMC 44	763	785			A MC	294744
CCMC 45	763	787			A MC	294745
CCMC 46	763	789			A MC	294746
CCMC 47	763	791			A MC	294747
CCMC 48	763	793			A MC	294748
CCMC 49	763	795			A MC	294749
CCMC 50	763	797			A MC	294750
CCMC 51	763	799			A MC	294751
CCMC 52	763	801			A MC	294752
CCMC 53	763	803			A MC	294753
CCMC 54	763	805			A MC	294754
CCMC 55	763	807			A MC	294755
CCMC 56	763	809			A MC	294756
CCMC 57	763	811			A MC	294757
CCMC 58	763	813			A MC	294758
CCMC 59	763	815			A MC	294759
CCMC 60	763	817			A MC	294760
CCMC 61	763	819			A MC	294761
CCMC 62	763	821			A MC	294762
CCMC 63	763	823			A MC	294763
CCMC 64	763	825			A MC	294764
CCMC 65	763	827			A MC	294765
CCMC 66	763	829			A MC	294766
CCMC 67	763	831			A MC	294767
CCMC 68	763	833			A MC	294768
CCMC 69	763	835			A MC	294769
CCMC 70	763	837			A MC	294770
CCMC 71	763	839			A MC	294771
CCMC 72	763	841			A MC	294772
CCMC 73	763	843			A MC	294773
CCMC 74	763	845			A MC	294774
CCMC 75	763	847			A MC	294775
CCMC 76	763	849			A MC	294776
CCMC 77	763	851			A MC	294777
CCMC 78	763	853			A MC	294778
CCMC 79	763	855			A MC	294779
CCMC 80	763	857			A MC	294780
CCMC 81	763	859			A MC	294781
CCMC 82	763	861			A MC	294782

RECEIVED  
 B.L.M. AZ STATE OFFICE  
 2000 AUG -2 P 2:15  
 PHOENIX, ARIZONA

ENTERED IN COMPUTER  
*Jan 8/4/00*  


NAME OF CLAIM	ORIGINAL RECORDATION		AMENDED RECORDATION		BLM	
	BOOK	PAGE	BOOK	PAGE	SERIAL	NO.
CCMC 83	763	863			A MC	294783
CCMC 84	763	865			A MC	294784
CCMC 85	763	867			A MC	294785
CCMC 86	763	869			A MC	294786
CCMC 87	763	871			A MC	294787
CCMC 88	763	873			A MC	294788
CCMC 89	763	875			A MC	294789
CCMC 90	763	877			A MC	294790
CCMC 91	763	879	886	66	A MC	294791
CCMC 92	763	881	886	69	A MC	294792
CCMC 93	763	883	886	72	A MC	294793
CCMC 94	763	885	886	75	A MC	294794
CCMC 95	763	887			A MC	294795
CCMC 96	763	889			A MC	294796
CCMC 97	763	891			A MC	294797
CCMC 98	763	893			A MC	294798
CCMC 99	763	895			A MC	294799
CCMC 100	763	897			A MC	294800
CCMC 101	763	899			A MC	294801
CCMC 102	763	901			A MC	294802
CCMC 103	763	903	886	78	A MC	294803
CCMC 104	763	905	886	81	A MC	294804
CCMC 105	763	907	886	84	A MC	294805
CCMC 106	763	909	886	87	A MC	294806
CCMC 107	763	911	886	90	A MC	294807
CCMC 108	763	913			A MC	294808
CCMC 109	763	915			A MC	294809
CCMC 111	763	917			A MC	294810
CCMC 112	763	919			A MC	294811
CCMC 113	763	921			A MC	294812
CCMC 114	763	923			A MC	294813
CCMC 115	763	925			A MC	294814
CCMC 116	763	927			A MC	294815
CCMC 117	763	929			A MC	294816
CCMC 118	763	931			A MC	294817
CCMC 119	763	933			A MC	294818
CCMC 120	763	935			A MC	294819
CCMC 121	763	937	886	93	A MC	294820
CCMC 122	763	939			A MC	294821
CCMC 123	763	941	886	96	A MC	294822
CCMC 124	763	943			A MC	294823
CCMC 125	763	945			A MC	294824
CCMC 126	763	947			A MC	294825
CCMC 127	763	949			A MC	294826

RECEIVED  
 B.L.M. AZ STATE OFFICE  
 AUG - 2 P 2:49  
 PHOENIX, ARIZONA

ENTERED IN COMPUTER

*Jan 8/4/00*

144  
253

<u>NAME OF CLAIM</u>	<u>ORIGINAL RECORDATION</u>		<u>AMENDED RECORDATION</u>		<u>BLM</u>	
	<u>BOOK</u>	<u>PAGE</u>	<u>BOOK</u>	<u>PAGE</u>	<u>SERIAL</u>	<u>NO.</u>
CCMC 128	763	951			A MC	294827
CCMC 129	886	99			A MC	325261
CCMC 130	886	102			A MC	325262
CCMC 131	886	105			A MC	325263
CCMC 132	886	108			A MC	325264
CCMC 133	886	111			A MC	325265
CCMC 134	886	114			A MC	325266
CCMC 135	886	117			A MC	325267
CCMC 136	886	120			A MC	325268
CCMC 137	886	123			A MC	325269
CCMC 138	886	126			A MC	325270
CCMC 139	886	129			A MC	325271
CCMC 140	886	132			A MC	325272

PHOENIX, ARIZONA

2000 AUG -2 P 2:49

RECEIVED  
B.L.M. AZ STATE OFFICE

ENTERED IN COMPUTER

*Jan 8/4/00*

(13)

**United States Department of the Interior**  
**Bureau of Land Management**  
 BUSINESS & SUPPORT SVCS DIV  
 222 N CENTRAL AVE  
 PHOENIX, AZ 85004 -2203  
 Phone: (602) 417-9200

Receipt	
No:	162253

**Transaction #:** 175264  
**Date of Transaction:** 08/02/2000

**CUSTOMER:** PHELPS DODGE  
 2600 N CENTRAL AVE  
 PHOENIX, AZ 85004

LINE #	QTY	COMMODITY / SUBJECT / ACTION / PRODUCT	REMARKS	UNIT PRICE	TOTAL
1	1	LOCATABLE MINERALS / MINING CLAIMS-ACCOUNTS/UNADJUDICATED / MINING CLAIM MONEY RECEIVED (455)	MAINT 2001 (1181)	- n/a -	\$118,100.00
<b>TOTAL:</b>					<b>\$118,100.00</b>

PAYMENT INFORMATION			
1	AMOUNT:	\$118,100.00	POSTMARKED: N/A
	TYPE:	CHECK	RECEIVED: 08/02/2000
	CHECK NO:	0398142	
	NAME:	PHELPS DODGE 2600 N CENTRAL AVE PHOENIX AZ 85004	

**REMARKS**

PHONE #602-234-8100

CASE SERIAL NUMBER INFORMATION		
TRNS #	LINE #	CASES
175264	1	AMC51294

This receipt was generated by the automated BLM Collections and Billings System and is a paper representation of a portion of the official electronic record contained therein.



**CYPRUS AMAX  
MINERALS COMPANY**

Cyprus Amax Minerals Company  
9100 East Mineral Circle  
Post Office Box 3299  
Englewood, Colorado 80155-3299  
(303) 643-5000

325261  
97784  
24349  
312258

330826

308180

50970

39092

327648

49212

CERTIFIED MAIL  
July 30, 1999

131760

48023

52072

US DEPT OF THE INTERIOR  
BUREAU OF LAND MANAGEMENT  
222 NORTH CENTRAL AVENUE  
PHOENIX, ARIZONA 85004-2203

265777

35792

309608

294702

293003

294310

303011

333428

299053

RE: Maintenance Fees for Unpatented Mining Claims  
CYPRUS MIAMI MINING CORPORATION

Aug 2 10 58 AM '99

Dear Sir or Madam:

Pursuant to 43 CFR S 3833.1-5, as amended, CYPRUS MIAMI MINING CORPORATION desires to retain and maintain the 1,181 unpatented lode mining claims and mill sites which are listed on the attached Exhibit A. Also, enclosed is CYPRUS MIAMI MINING CORPORATION's check for \$118,100.00 (\$ 100.00 per claim) as payment of the required maintenance fees to retain and maintain the claims through the period ending 12:00 o'clock noon on September 1, 2000.

Please acknowledge receipt of this notice and payment by signing below and return one (1) copy of this letter, together with a date and time stamped copy of Exhibit A, to my attention, care of Land Administration, 253S, at the above letterhead address.

Should you need to contact me please call 303-643-5315. Thank you.

Sincerely,

ALICE EVANS  
Land Administrator

Enclosures  
File Copy: MIA-900-0001-0000

Received and acknowledged this 2 day of August 1999.  
By: Courtney Davidson  
Title: Acct Tech

**EXHIBIT "A"**

Attached to and made a part of that certain Letter dated the 30 day of July, 1999, covering the following described unpatented mining claims and mill sites located in the Counties of Gila and Pinal, State of Arizona, to-wit:

<u>NAME OF CLAIM</u>	<u>ORIGINAL RECORDATION</u>		<u>AMENDED RECORDATION</u>		<u>BLM SERIAL NO.</u>	
	<u>BOOK</u>	<u>PAGE</u>	<u>BOOK</u>	<u>PAGE</u>		
HERB MILL SITE 12	301	796			A MC	51294
HERB MILL SITE 14	301	798			A MC	51295
JOAN MILL SITE 25	288	737	291	81	A MC	51319
JOAN MILL SITE 34	288	746	637	799	A MC	51320
JOAN MILL SITE 42	288	754	637	802	A MC	51321
JOAN MILL SITE 43	288	755	637	805	A MC	51322
JOAN MILL SITE 48	288	760	637	808	A MC	51323
JOAN MILL SITE 49	288	761	637	811	A MC	51324
JOAN MILL SITE 53	288	765	637	814	A MC	51325
JOAN MILL SITE 54	288	766	637	817	A MC	51326
IL 81	216	449			A MC	49312
IL 82	216	450			A MC	49313
IL 92	216	520			A MC	49318
IL 94	216	522			A MC	49320
IL 103	216	531			A MC	49329
IL 110	216	538			A MC	49334
IL 111	216	539			A MC	49335
IL 112	216	540			A MC	49336
IL 113	216	541			A MC	49337
IL 114	216	542			A MC	49338
IL 115	216	543			A MC	49339
IL 116	216	544			A MC	49340
IL 117	216	545			A MC	49341
IL 118	216	546			A MC	49342
IL 119	216	547			A MC	49343
IL 120	216	550			A MC	49344
IL 121	216	551	305	422	A MC	49345
IL 122	216	552			A MC	49346
IL 123	216	553	305	421	A MC	49347
IL 124	216	554			A MC	49348
IL 125	216	555			A MC	49349
IL 126	216	556			A MC	49350
IL 127	216	557			A MC	49351
IL 128	216	558			A MC	49352
IL 129	216	559			A MC	49353
IL 130	216	560			A MC	49354
IL 131	216	561			A MC	49355
IL 132	216	562			A MC	49356

ENTERED INTO COMPUTER

AUG 13 1999

**VERIFIED**

510



## EXHIBIT "A" (Continued)

NAME OF CLAIM	ORIGINAL RECORDATION		AMENDED RECORDATION		BLM	
	BOOK	PAGE	BOOK	PAGE	SERIAL	NO.
IL 133	216	563			A MC	49357
IL 134	216	564			A MC	49358
IL 135	216	565			A MC	49359
IL 136	216	566			A MC	49360
IL 137	216	567			A MC	49361
IL 138	216	568			A MC	49362
IL 139	216	569			A MC	49363
IL 143	216	573	305	420	A MC	49364
IL 144	216	574	305	419	A MC	49365
IL 145	216	575	305	418	A MC	49366
IL 146	216	576			A MC	49367
IL 147	216	577			A MC	49368
IL 154	216	583			A MC	49375
IL 156	216	585			A MC	49377
IL 158	216	587			A MC	49379
IL 159	216	588			A MC	49380
IL 160	216	589			A MC	49381
IL 162	216	591			A MC	49383
IL 168	216	597	305	417	A MC	49385
IL 200	216	548			A MC	49409
IL 201	216	549			A MC	49410
IL 202	230	605			A MC	49411
IL 203	230	606			A MC	49412
IL 204	230	607			A MC	49413
IL 205	230	608			A MC	49414
IL 206	230	609			A MC	49415
IL 207	230	610			A MC	49416
IL 208	230	611			A MC	49417
IL 209	230	612			A MC	49418
IL 210	230	613			A MC	49419
IL 211	230	614			A MC	49420
IL 212	230	615			A MC	49421
IL 213	230	616			A MC	49422
IL 214	230	617			A MC	49423
IL 215	230	618			A MC	49424
IL 216	230	619			A MC	49425
IL 217	230	620			A MC	49426
IL 218	230	621			A MC	49427
IL 219	230	622			A MC	49428
IL 304	299	216			A MC	49429
IL 305	299	217			A MC	49430
IL 306	299	218			A MC	49431

ENTERED INTO COMPUTER

AUG 12 1999

VERIFIED

80

## EXHIBIT "A" (Continued)

NAME OF CLAIM	ORIGINAL RECORDATION		AMENDED RECORDATION		BLM	
	BOOK	PAGE	BOOK	PAGE	SERIAL	NO.
IL 307	299	219			A MC	49432
IL 308	299	220			A MC	49433
IL 309	299	221			A MC	49434/
IL 311	305	415			A MC	49436/
IL 312	305	416			A MC	49437
IL 313	308	973			A MC	49438/
CONCHO NO. 3	35	172	211	71	A MC	52184/
CONCHO NO. 4	35	173	211	73	A MC	52185/
BLUEBIRD	46	580			A MC	52188/
SUNSHINE	48	8			A MC	52189
BUSY BEE	48	287	301	927	A MC	52190/
ROSCOE #3	69	76			A MC	52192
ROSCOE #9	69	425			A MC	52194/
CLAY NO. 3	176	103	301	929	A MC	52195/
CLAY NO. 5	176	105	299	163	A MC	52197/
CLAY NO. 6	201	571			A MC	52198/
CLAY 10	205	358			A MC	52202/
CLAY 11	205	359			A MC	52203
CLAY 12	205	360			A MC	52204
CLAY 13	205	613			A MC	52205
CLAY 14	205	614			A MC	52206
CLAY 15	205	615			A MC	52207
CLAY 16	205	616	299	165	A MC	52208
CLAY 17	205	617			A MC	52209
CLAY 18	205	618			A MC	52210/
MILLY	192	286			A MC	52212
ROBBY	192	289			A MC	52215
JANET	192	291			A MC	52217
ROSCOE 10	207	85			A MC	52220/
ROSCOE 11	205	355			A MC	52221
ROSCOE 12	205	356			A MC	52222
ROSCOE 13	205	357			A MC	52223
ROSCOE 14	206	455	208	201	A MC	52224/
BOSCOE 1	207	76			A MC	52226/
BOSCOE 2	207	77			A MC	52227
BOSCOE 3	205	351	207	78	A MC	52228
BOSCOE 4	207	79			A MC	52229
BOSCOE 5	205	353			A MC	52230
BOSCOE 6	207	80			A MC	52231
BOSCOE 7	207	81			A MC	52232
BOSCOE 8	207	82			A MC	52233
BOSCOE 9	207	83			A MC	52234

ENTERED INTO COMPUTER  
AUG 12 1999

66, ... -3 ... 3 ... 507

VERIFIED

SM

EXHIBIT "A" (Continued)

NAME OF CLAIM	ORIGINAL RECORDATION		AMENDED RECORDATION		BLM	
	BOOK	PAGE	BOOK	PAGE	SERIAL	NO.
BOSCOE 10	207	84	208	200	A MC	52235
BOSCOE 24	207	106			A MC	52236
BOSCOE 25	208	202			A MC	52237
ROBBY ANNEX	207	86			A MC	52238
SUNSHINE ANNEX	207	87			A MC	52239
MILLY ANNEX	207	88			A MC	52240
LADY BIRD VISTA 1	224	450	757	305	A MC	52241
STANDARD NO. 15	227	483			A MC	52242
BILL SHAFT NO. 3	37	562	76	60	A MC	52246
BILL SHAFT NO. 4	37	563	76	61	A MC	52247
BILL SHAFT NO. 5	37	564	76	62	A MC	52248
AUGUST MINE FRACTION	757	303			A MC	293003
CMC-OX 001	793	262			A MC	303011
CMC-OX 002	793	265			A MC	303012
CMC-OX 003	793	268			A MC	303013
CMC-OX 004	793	271			A MC	303014
CMC-OX 005	793	274			A MC	303015
CMC-OX 006	793	277			A MC	303016
CMC-OX 007	793	280			A MC	303017
CMC-OX 008	793	283			A MC	303018
CMC-OX 009	793	286			A MC	303019
CMC-OX 010	823	821	95-660969		A MC	312258
CMC-OX 011	823	824	95-660970		A MC	312259
CMC-OX 012	823	827	95-660971		A MC	312260
CMC-OX 013	823	830	95-660972		A MC	312261
CMC-OX 014	823	833	95-660973		A MC	312262
VIEW	449	264	555	804	A MC	24349
LAKEVIEW	449	263	555	798	A MC	24350
OVERLOOK	449	262	555	801	A MC	24351
WEBSTER 1	320	548			A MC	49577
WEBSTER 2	320	550			A MC	49578
WEBSTER 3	320	552			A MC	49579
WEBSTER 4	320	554			A MC	49580
WEBSTER 5	320	556			A MC	49581
WEBSTER 6	320	558			A MC	49582
WEBSTER 7	320	560			A MC	49583
WEBSTER 8	320	562			A MC	49584
WEBSTER 9	320	564			A MC	49585
WEBSTER 10	320	566			A MC	49586
WEBSTER 11	320	568			A MC	49587
WEBSTER 12	320	570			A MC	49588
WEBSTER 13	320	572			A MC	49589

ENTERED INTO COMPUTER

AUG 12 1988

66, 57, 40, 01, 7, 504

VERIFIED  
416

EXHIBIT "A" (Continued)

NAME OF CLAIM	ORIGINAL RECORDATION		AMENDED RECORDATION		BLM	
	BOOK	PAGE	BOOK	PAGE	SERIAL	NO.
WEBSTER 14	320	574			A MC	49590
WEBSTER 15	320	576			A MC	49591
WEBSTER 16	320	578			A MC	49592
WEBSTER 17	320	580			A MC	49593
WEBSTER 18	320	582			A MC	49594
WEBSTER 19	320	584			A MC	49595
WEBSTER 20	320	586			A MC	49596
WEBSTER 21	320	588			A MC	49597
WEBSTER 22	320	590			A MC	49598
WEBSTER 23	320	592			A MC	49599
WEBSTER 24	320	594			A MC	49600
WEBSTER 25	320	596			A MC	49601
WEBSTER 26	320	598			A MC	49602
WEBSTER 27	320	600			A MC	49603
WEBSTER 28	320	602			A MC	49604
WEBSTER 29	320	604			A MC	49605
WEBSTER 30	320	606			A MC	49606
WEBSTER 31	320	608			A MC	49607
WEBSTER 32	320	610			A MC	49608
WEBSTER 33	320	612			A MC	49609
WEBSTER 34	320	614			A MC	49610
WEBSTER 35	320	616			A MC	49611
WEBSTER 36	320	618			A MC	49612
WEBSTER 37	320	620			A MC	49613
WEBSTER 38	320	622			A MC	49614
WEBSTER 39	320	624			A MC	49615
WEBSTER 40	320	626			A MC	49616
WEBSTER 41	320	628			A MC	49617
WEBSTER 42	320	630			A MC	49618
WEBSTER 43	320	632			A MC	49619
WEBSTER 44	320	634			A MC	49620
WEBSTER 45	320	636			A MC	49621
WEBSTER 46	320	638			A MC	49622
WEBSTER 47	323	813			A MC	49623
WEBSTER 48	323	814			A MC	49624
LUCHILLA	22	76	75	164	A MC	52103
LUCHILLA NO. 2	18	56	75	163	A MC	52104
LUCHILLA FRACTION	38	624	42	167	A MC	52106
RAVEN	22	77	82	150	A MC	52107
MANZANITA NO. 2	17	85	75	162	A MC	52108
MANZANITA NO. 3	18	17	82	148	A MC	52109
I.C.	36	548	75	161	A MC	52110

ENTERED INTO COMPUTER

AUG 12 1985

VERIFIED

8/12

## EXHIBIT "A" (Continued)

NAME OF CLAIM	ORIGINAL RECORDATION		AMENDED RECORDATION		BLM	
	BOOK	PAGE	BOOK	PAGE	SERIAL	NO.
BLACK EAGLE NO. 1	48	169	82	149	A MC	52114
F.C. NO. 5	494	457			A MC	97788
F.C. NO. 6	494	459			A MC	97789
F.C. NO. 7	494	461			A MC	97790
F.C. NO. 8	494	463			A MC	97791
F.C. NO. 9	494	465			A MC	97792
F.C. NO. 10	494	467			A MC	97793
CCWC-1	779	948			A MC	299053
CCWC-2	779	950			A MC	299054
CCWC-3	779	952			A MC	299055
CCWC-4	779	955			A MC	299056
CCWC-5	779	958			A MC	299057
CCWC-6	779	961			A MC	299058
CCWC-7	779	964			A MC	299059
CCWC-8	779	967			A MC	299060
CCWC-9	779	970			A MC	299061
CCWC-10	779	973			A MC	299062
CCWC-11	779	976			A MC	299063
CCWC-12	779	979			A MC	299064
CCWC-13	779	982			A MC	299065
CCWC-14	779	985			A MC	299066
CCWC-15	779	988			A MC	299067
CCWC-16	779	991			A MC	299068
CCWC-17	779	993			A MC	299069
CCWC-18	779	996			A MC	299070
CCWC-19	779	999			A MC	299071
CCWC-20	780	01			A MC	299072
RALSTON 15	337	61			A MC	49476
RALSTON 16	337	63			A MC	49477
RALSTON 25	337	81			A MC	49486
RALSTON 26	337	83			A MC	49487
RALSTON 27	337	87			A MC	49488
RALSTON 28	337	87			A MC	49489
RALSTON 29	337	89			A MC	49490
RALSTON 30	337	91			A MC	49491
RALSTON 31	337	845			A MC	49492
RALSTON 37	337	857			A MC	49498
RALSTON 38	337	859			A MC	49499
RALSTON 39	337	861			A MC	49500
RALSTON 40	337	863			A MC	49501
RALSTON 50	337	883			A MC	49511
RALSTON 51	337	885			A MC	49512

ENTERED INTO COMPUTER

AUG 22 1999

66. 11 08 01 3 997

VERIFIED

30

## EXHIBIT "A" (Continued)

NAME OF CLAIM	ORIGINAL RECORDATION		AMENDED RECORDATION		BLM	
	BOOK	PAGE	BOOK	PAGE	SERIAL	NO.
RALSTON 52	337	887			A MC	49513
RALSTON 63	337	909			A MC	49524
RALSTON 64	337	911			A MC	49525
RALSTON 65	337	913			A MC	49526
RALSTON 74	337	931			A MC	49535
RALSTON 75	337	933			A MC	49536
RALSTON 76	337	935			A MC	49537
RALSTON 77	337	937			A MC	49538
RALSTON 78	337	939			A MC	49539
RALSTON 81	337	945			A MC	49542
RALSTON 82	337	947			A MC	49543
RALSTON 83	337	949			A MC	49544
COPPER DOOAR NO. 2	39	232	261	433	A MC	52086
DIVIDE #2	36	522	261	437	A MC	52088
DIVIDE #3	36	523	261	439	A MC	52089
DIVIDE #4	36	524	261	441	A MC	52090
DIVIDE #5	36	525	261	443	A MC	52091
DIVIDE #6	36	526	261	445	A MC	52092
DIVIDE #7	36	527	261	447	A MC	52093
DIVIDE #8	36	528	261	449	A MC	52094
DIVIDE #9	36	529	261	451	A MC	52095
DIVIDE #10	36	530	261	453	A MC	52096
DIVIDE #11	36	564	261	455	A MC	52097
B.C. 2	212	370			A MC	52099
B.C. 3	212	371			A MC	52100
B.C. 4	212	372			A MC	52101
LUCHILLA NO. 3	48	236	76	307	A MC	52105
I.C. #2	47	438			A MC	52111
GOLD COIN NO. 2	46	470	82	152	A MC	52112
GOLD COIN NO. 4	48	187	82	151	A MC	52113
GOLD BAR NO. 1	48	446			A MC	52115
GOLD BAR #2	48	446			A MC	52116
WARRIOR EXTENCTION #7	36	579	268	590	A MC	52118
RALSTON 2	261	458			A MC	52120
RALSTON 3	261	459			A MC	52121
RALSTON 4	261	460			A MC	52122
RALSTON 5	261	461			A MC	52123
RALSTON 6	261	462			A MC	52124
RALSTON 7	261	463			A MC	52125
RALSTON 8	261	464			A MC	52126
HOOPES #3	2	232	295	546	A MC	52173
HOOPES #4	2	233	295	548	A MC	52174

ENTERED INTO COMPUTER  
AUG 12 1999

VERIFIED

SB

## EXHIBIT "A" (Continued)

NAME OF CLAIM	ORIGINAL RECORDATION		AMENDED RECORDATION		BLM	
	BOOK	PAGE	BOOK	PAGE	SERIAL	NO.
HOOPES #5	2	234	295	550	A MC	52175
HOOPES #6	2	235	295	552	A MC	52176
PINK LIMESTONE #1	170	534	295	537	A MC	52177
PINK LIMESTONE #2	170	535	295	539	A MC	52178
PINK LIMESTONE 3	295	541			A MC	52179
PINK LIMESTONE 4	295	542			A MC	52180
PINK LIMESTONE 5	295	543			A MC	52181
PINK LIMESTONE 6	295	544			A MC	52182
PINK LIMESTONE 7	295	545			A MC	52183
MGO #ONE	170	532			A MC	52259
MGO #2	170	533			A MC	52260
MGO 3	295	554			A MC	52261
MGO 4	295	555			A MC	52262
MGO 5	314	487			A MC	52263
HOOPES PLACER NO. 2	190	347			A MC	52264
MGO #6	818	671			A MC	309608
G E 1	214	466	558	577	A MC	52072
G E 2	214	467	558	580	A MC	52073
G E 3	214	468	558	583	A MC	52074
G E 4	214	469	558	586	A MC	52075
G E 5	214	470	558	589	A MC	52076
G E 6	214	471	558	592	A MC	52077
G E 7	214	472	558	595	A MC	52078
G E 8	214	473	558	598	A MC	52079
G E 9	214	474	558	601	A MC	52080
G E 10	214	475	558	604	A MC	52081
G E 11	214	476			A MC	52082
G E 12	214	477			A MC	52083
G E 13	214	478			A MC	52084
RESCUE MILL	270	576			A MC	48129
VALLEY FORGE	6	401			A MC	48108
MIKADO	10	469			A MC	48109
K.C.	6	400	248	590	A MC	48116
CZAR	10	470	248	594	A MC	48117
FOR 3	209	234	255	593	A MC	48121
QUARTZ SITE NO. 6 (A)	466	186			A MC	35797
QUARTZ SITE NO. 7 (A)	466	185			A MC	35798
QUARTZ SITE NO. 8 (A)	466	184			A MC	35799
QUARTZ SITE #25 (A)	466	220			A MC	35817
QUARTZ SITE #26 (A)	466	221			A MC	35818
QUARTZ SITE #27 (A)	466	166			A MC	35819
HARDROCK NO. 1 (A)	466	200			A MC	35822

66. 11. 18. 01. 7. 507  
 ENTERED INTO COMPUTER

AUG 12 1989

VERIFIED

EB

## EXHIBIT "A" (Continued)

NAME OF CLAIM	ORIGINAL RECORDATION		AMENDED RECORDATION		BLM	
	BOOK	PAGE	BOOK	PAGE	SERIAL	NO.
HARDROCK NO. 2 (A)	466	193			A MC	35823
MOONLIGHT (A)	466	196			A MC	35826
BLACK OAK (A)	466	199			A MC	35827
BLACK OAK NO. 2 (A)	466	198			A MC	35828
BLACK OAK NO. 3 (A)	466	197			A MC	35829
PINTO COPPER FRACTION (A)	466	204			A MC	35837
PINTO COPPER NO. 1 (A)	466	210			A MC	35838
PINTO COPPER NO. 2 (A)	466	211			A MC	35839
PINTO COPPER NO. 3 (A)	466	212			A MC	35840
PINTO COPPER NO. 4 (A)	466	214			A MC	35841
PINTO COPPER NO. 5 (A)	466	214			A MC	35842
PINTO COPPER NO. 6 (A)	466	219			A MC	35843
PINTO COPPER NO. 7 (A)	466	222			A MC	35844
PINTO COPPER NO. 8 (A)	466	223			A MC	35845
PINTO COPPER NO. 9 (A)	466	205			A MC	35846
PINTO COPPER NO. 10 (A)	466	206			A MC	35847
PINTO COPPER NO. 11 (A)	466	207			A MC	35848
PINTO COPPER NO. 12 (A)	466	208			A MC	35849
PINTO COPPER NO. 13 (A)	466	209			A MC	35850
KAY 1	262	305	471	40	A MC	39092
KAY 2	262	306	471	41	A MC	39093
KAY 3	262	307	471	42	A MC	39094
KAY 4	262	308	471	43	A MC	39095
KAY 5	262	309	471	44	A MC	39096
KAY 6	262	310	471	45	A MC	39097
KAY 7	262	311	471	46	A MC	39098
KAY 8	262	312	471	47	A MC	39099
KAY 9	262	313	471	48	A MC	39100
KAY 10	262	314	471	49	A MC	39101
KAY 11	262	315	471	50	A MC	39102
KAY 12	262	316	471	51	A MC	39103
KAY 13	262	317	471	52	A MC	39104
KAY 14	262	318	471	53	A MC	39105
KAY 15	262	319	471	54	A MC	39106
KAY 16	262	320	471	55	A MC	39107
KAY 17	262	321	471	56	A MC	39108
KAY 18	262	322	471	57	A MC	39109
KAY 19	262	323	471	58	A MC	39110
KAY 20	262	324	471	59	A MC	39111
KAY 21	262	325	471	60	A MC	39112
KAY 22	262	326	471	61	A MC	39113
KAY 23	262	327	471	62	A MC	39114

ENTERED INTO COMPUTER  
AUG 12 1988

VERIFIED



## EXHIBIT "A" (Continued)

NAME OF CLAIM	ORIGINAL RECORDATION		AMENDED RECORDATION		BLM	
	BOOK	PAGE	BOOK	PAGE	SERIAL	NO.
KAY 50	262	352	471	85	A MC	39137
KAY 51	262	353	471	86	A MC	39138
KAY 57	262	359	471	92	A MC	39144
KAY 58	262	360	471	93	A MC	39145
KAY 81	264	328	471	110	A MC	39162
KAY 82	264	329	471	111	A MC	39163
KAY 85	262	373	471	113	A MC	39165
KAY 86	262	374	471	114	A MC	39166
KAY 87	262	375	471	115	A MC	39167
KAY 88	262	376	471	116	A MC	39168
KAY 89	262	377	471	117	A MC	39169
KAY 90	262	378	471	118	A MC	39170
KAY 91	262	379	471	119	A MC	39171
KAY 92	262	380	471	120	A MC	39172
KAY 93	262	381	471	121	A MC	39173
KAY 94	262	382	471	122	A MC	39174
KAY 95	262	383	471	123	A MC	39175
KAY 96	262	384	471	124	A MC	39176
KAY 97	262	385	471	125	A MC	39177
KAY 98	262	386	471	126	A MC	39178
KAY 99	262	387	471	127	A MC	39179
KAY 100	262	388	471	128	A MC	39180
KAY 101	262	389	471	129	A MC	39181
KAY 102	262	390	471	130	A MC	39182
KAY 103	262	391	471	131	A MC	39183
KAY 104	262	392	471	132	A MC	39184
KAY 108	262	396	471	133	A MC	39185
KAY 109	270	267	471	134	A MC	39186
KAY 110	270	268	471	135	A MC	39187
KAY 111	270	269	471	136	A MC	39188
KAY 112	270	270	471	137	A MC	39189
KAY 113	270	271	471	138	A MC	39190
KAY 114	270	272	471	139	A MC	39191
DESERTER	20	16	24	239	A MC	48124
CHIEF #3	25	79	24	240	A MC	48125
CHIEF #4	25	80	24	241	A MC	48126
CHIEF #5	25	81	24	242	A MC	48127
CHIEF #6	25	82	24	243	A MC	48128
KAY 142	536	11			A MC	131768
KAY 143	536	13			A MC	131769
CHIEF FRACTION	694	559			A MC	265777
QUARTZ SITE NO. 4 (A)	466	188			A MC	35795

ENTERED INTO COMPUTER

AUG 22 1980

VERIFIED

80

## EXHIBIT "A" (Continued)

NAME OF CLAIM	ORIGINAL RECORDATION		AMENDED RECORDATION		BLM	
	BOOK	PAGE	BOOK	PAGE	SERIAL	NO.
QUARTZ SITE NO. 5 (A)	466	187			A MC	35796
1511551	303	639			A MC	52132
1511552	303	640			A MC	52133
2211551	303	641			A MC	52134
2211552	303	642			A MC	52135
2211553	303	643			A MC	52136
2211554	303	644			A MC	52137
2211555	303	645			A MC	52138
2211556	303	646			A MC	52139
2211557	303	647			A MC	52140
2211558	303	648			A MC	52141
2211559	315	978	319	638	A MC	52142
22115510	315	979	319	640	A MC	52143
22115511	315	980	319	642	A MC	52144
2711551	303	674			A MC	52170
2711552	303	675			A MC	52171
2711553	303	676			A MC	52172
CMHR-2611557	809	724			A MC	308180
CMHR-2611558	809	726			A MC	308181
FUTURE 1 MILLSITE	93-637242				A MC	327648
FUTURE 2 MILLSITE	93-637243				A MC	327649
FUTURE 3 MILLSITE	93-637244				A MC	327650
FUTURE 4 MILLSITE	93-637245				A MC	327651
FUTURE 5 MILLSITE	93-637246				A MC	327652
FUTURE 6 MILLSITE	93-637247				A MC	327653
FUTURE 7 MILLSITE	93-637248				A MC	327654
FUTURE 8 MILLSITE	93-637249				A MC	327655
FUTURE 9 MILLSITE	93-637250				A MC	327657
FUTURE 10 MILLSITE	93-637251				A MC	327658
FUTURE 11 MILLSITE	93-637252				A MC	327659
FUTURE 12 MILLSITE	93-637253				A MC	327660
FUTURE 13 MILLSITE	93-637254				A MC	327661
FUTURE 14 MILLSITE	93-637255				A MC	327662
FUTURE 15 MILLSITE	93-637256				A MC	327663
FUTURE 16 MILLSITE	93-637257				A MC	327664
FUTURE 17 MILLSITE	93-637258				A MC	327665
FUTURE 18 MILLSITE	93-637259				A MC	327666
FUTURE 19 MILLSITE	93-637260				A MC	327667
FUTURE 20 MILLSITE	93-637261				A MC	327668
FUTURE 21 MILLSITE	93-637262				A MC	327669
FUTURE 22 MILLSITE	93-637263				A MC	327670
FUTURE 23 MILLSITE	93-637264				A MC	327671

ENTERED INTO COMPUTER

AUG 19 1988

SS. AUG 23 1988

VERIFIED

⑩

## EXHIBIT "A" (Continued)

NAME OF CLAIM	ORIGINAL RECORDATION		AMENDED RECORDATION		BLM	
	BOOK	PAGE	BOOK	PAGE	SERIAL	NO.
FUTURE 24 MILLSITE	93-637265				A MC	327672
FUTURE 25 MILLSITE	93-637266				A MC	327673
FUTURE 26 MILLSITE	93-637267				A MC	327674
FUTURE 27 MILLSITE	93-637268				A MC	327675
FUTURE 28 MILLSITE	93-637269				A MC	327676
FUTURE 29 MILLSITE	93-637270				A MC	327677
FUTURE 30 MILLSITE	93-637271				A MC	327678
FUTURE 31 MILLSITE	93-637272				A MC	327679
FUTURE 32 MILLSITE	93-637273				A MC	327680
FUTURE 33 MILLSITE	93-637274				A MC	327681
FUTURE 34 MILLSITE	93-637275				A MC	327682
FUTURE 35 MILLSITE	93-637276				A MC	327683
FUTURE 36 MILLSITE	93-637277				A MC	327684
FUTURE 37 MILLSITE	93-637278				A MC	327685
FUTURE 38 MILLSITE	93-637279				A MC	327686
FUTURE 39 MILLSITE	93-637280				A MC	327687
FUTURE 40 MILLSITE	93-637281				A MC	327688
FUTURE 41 MILLSITE	93-637282				A MC	327689
FUTURE 42 MILLSITE	93-637283				A MC	327690
FUTURE 43 MILLSITE	93-637284				A MC	327691
FUTURE 44 MILLSITE	93-637285				A MC	327692
FUTURE 45 MILLSITE	93-637286				A MC	327693
FUTURE 46 MILLSITE	93-637287				A MC	327694
FUTURE 47 MILLSITE	93-637288				A MC	327695
FUTURE 48 MILLSITE	93-637289				A MC	327696
FUTURE 49 MILLSITE	93-637290				A MC	327697
FUTURE 50 MILLSITE	93-637291				A MC	327698
FUTURE 51 MILLSITE	93-637292				A MC	327699
FUTURE 52 MILLSITE	93-637293				A MC	327700
FUTURE 53 MILLSITE	93-637294				A MC	327701
FUTURE 54 MILLSITE	93-637295				A MC	327702
FUTURE 55 MILLSITE	93-637296				A MC	327703
FUTURE 56 MILLSITE	93-637297				A MC	327704
FUTURE 57 MILLSITE	93-637298				A MC	327705
FUTURE 58 MILLSITE	93-637299				A MC	327706
FUTURE 59 MILLSITE	93-637300				A MC	327707
FUTURE 60 MILLSITE	93-637301				A MC	327708
FUTURE 61 MILLSITE	93-637302				A MC	327709
FUTURE 62 MILLSITE	93-637303				A MC	327710
FUTURE 63 MILLSITE	93-637304				A MC	327711
FUTURE 64 MILLSITE	93-637305				A MC	327712
FUTURE 65 MILLSITE	93-637306				A MC	327713

ENTERED INTO COMPUTER

AUG 12 1994

65. 100-23-61 7 517

VERIFIED

48

## EXHIBIT "A" (Continued)

NAME OF CLAIM	ORIGINAL RECORDATION		AMENDED RECORDATION		BLM	
	BOOK	PAGE	BOOK	PAGE	SERIAL	NO.
FUTURE 66 MILLSITE	93-637307				A MC	327714
FUTURE 67 MILLSITE	93-637308				A MC	327715
FUTURE 68 MILLSITE	93-637309				A MC	327716
FUTURE 69 MILLSITE	93-637310				A MC	327717
FUTURE 70 MILLSITE	93-637311				A MC	327718
FUTURE 71 MILLSITE	93-637312				A MC	327719
FUTURE 72 MILLSITE	93-637313				A MC	327720
FUTURE 73 MILLSITE	93-637314				A MC	327721
FUTURE 74 MILLSITE	93-637315				A MC	327722
FUTURE 75 MILLSITE	93-637316				A MC	327723
FUTURE 76 MILLSITE	93-637317				A MC	327724
FUTURE 77 MILLSITE	93-637318				A MC	327725
FUTURE 78 MILLSITE	93-637319				A MC	327726
FUTURE 79 MILLSITE	93-637320				A MC	327727
FUTURE 80 MILLSITE	93-637321				A MC	327728
FUTURE 81 MILLSITE	93-637322				A MC	327729
FUTURE 82 MILLSITE	93-637323				A MC	327730
FUTURE 83 MILLSITE	93-637324				A MC	327731
FUTURE 84 MILLSITE	93-637325				A MC	327732
FUTURE 85 MILLSITE	93-637326				A MC	327733
FUTURE 86 MILLSITE	93-637327				A MC	327734
FUTURE 87 MILLSITE	93-637328				A MC	327735
FUTURE 88 MILLSITE	93-637329				A MC	327736
FUTURE 89 MILLSITE	93-637330				A MC	327737
FUTURE 90 MILLSITE	93-637331				A MC	327738
FUTURE 91 MILLSITE	93-637332				A MC	327739
FUTURE 92 MILLSITE	93-637333				A MC	327740
FUTURE 93 MILLSITE	93-637334				A MC	327741
FUTURE 94 MILLSITE	93-637335				A MC	327742
FUTURE 95 MILLSITE	93-637336				A MC	327743
FUTURE 96 MILLSITE	93-637337				A MC	327744
FUTURE 97 MILLSITE	93-637338				A MC	327745
FUTURE 98 MILLSITE	93-637339				A MC	327746
FUTURE 99 MILLSITE	93-637340				A MC	327747
FUTURE 100 MILLSITE	93-637341				A MC	327748
FUTURE 101 MILLSITE	93-637342				A MC	327749
FUTURE 102 MILLSITE	93-637343				A MC	327750
FUTURE 103 MILLSITE	93-637344				A MC	327751
FUTURE 104 MILLSITE	93-637345				A MC	327752
FUTURE 105 MILLSITE	93-637346				A MC	327753
FUTURE 107 MILLSITE	93-637348				A MC	327755
FUTURE 108 MILLSITE	93-637349				A MC	327756

ENTERED INTO COMPUTER

AUG 22 1999

SS. 87 08 01 7 007

VERIFIED

JB

## EXHIBIT "A" (Continued)

NAME OF CLAIM	ORIGINAL RECORDATION		AMENDED RECORDATION		BLM	
	BOOK	PAGE	BOOK	PAGE	SERIAL	NO.
FUTURE 109 MILLSITE	93-637350				A MC	327757
FUTURE 110 MILLSITE	93-637351				A MC	327758
FUTURE 111 MILLSITE	93-637352				A MC	327759
FUTURE 112 MILLSITE	93-637353				A MC	327760
FUTURE 113 MILLSITE	93-637354				A MC	327761
FUTURE 114 MILLSITE	93-637355				A MC	327762
FUTURE 115 MILLSITE	93-637356				A MC	327763
FUTURE 116 MILLSITE	93-637357				A MC	327764
FUTURE 117 MILLSITE	93-637358				A MC	327765
FUTURE 118 MILLSITE	93-637359				A MC	327766
FUTURE 119 MILLSITE	93-637360				A MC	327767
FUTURE 120 MILLSITE	93-637361				A MC	327768
FUTURE 121 MILLSITE	93-637362				A MC	327769
FUTURE 122 MILLSITE	93-637363				A MC	327770
FUTURE 123 MILLSITE	93-637364				A MC	327771
FUTURE 124 MILLSITE	93-637365				A MC	327772
FUTURE 125 MILLSITE	93-637366				A MC	327773
FUTURE 126 MILLSITE	93-637367				A MC	327774
FUTURE 127 MILLSITE	93-637368				A MC	327775
FUTURE 128 MILLSITE	93-637369				A MC	327776
FUTURE 129 MILLSITE	93-637370				A MC	327777
FUTURE 130 MILLSITE	93-637371				A MC	327778
FUTURE 131 MILLSITE	93-637372				A MC	327779
FUTURE 132 MILLSITE	93-637373				A MC	327780
FUTURE 133 MILLSITE	93-637374				A MC	327781
FUTURE 134 MILLSITE	93-637375				A MC	327782
FUTURE 135 MILLSITE	93-637376				A MC	327783
FUTURE 136 MILLSITE	93-637377				A MC	327784
FUTURE 137 MILLSITE	93-637378				A MC	327785
FUTURE 138 MILLSITE	93-637379				A MC	327786
FUTURE 139 MILLSITE	93-637380				A MC	327787
FUTURE 140 MILLSITE	93-637381				A MC	327788
FUTURE 141 MILLSITE	93-637382				A MC	327789
FUTURE 142 MILLSITE	93-637383				A MC	327790
FUTURE 143 MILLSITE	93-637384				A MC	327791
FUTURE 144 MILLSITE	93-637385				A MC	327792
FUTURE 145 MILLSITE	93-637386				A MC	327793
FUTURE 146 MILLSITE	93-637387				A MC	327794
FUTURE 147 MILLSITE	93-637388				A MC	327795
FUTURE 148 MILLSITE	93-637389				A MC	327796
FUTURE 149 MILLSITE	93-637390				A MC	327797
FUTURE 150 MILLSITE	93-637391				A MC	327798

ENTERED INTO COMPUTER  
AUG 12 1996

SS, NY 93 01 7 807

VERIFIED

CB

## EXHIBIT "A" (Continued)

NAME OF CLAIM	ORIGINAL RECORDATION		AMENDED RECORDATION		BLM	
	BOOK	PAGE	BOOK	PAGE	SERIAL	NO.
FUTURE 151 MILLSITE	93-637392				A MC	327799
FUTURE 152 MILLSITE	93-637393				A MC	327800
FUTURE 153 MILLSITE	93-637394				A MC	327801
FUTURE 154 MILLSITE	93-637395				A MC	327802
FUTURE 155 MILLSITE	93-637396				A MC	327803
FUTURE 156 MILLSITE	93-637397				A MC	327804
FUTURE 157 MILLSITE	93-637398				A MC	327805
FUTURE 162 MILLSITE	93-637403				A MC	327810
FUTURE 163 MILLSITE	93-637404				A MC	327811
FUTURE 164 MILLSITE	93-637405				A MC	327812
FUTURE 165 MILLSITE	93-637406				A MC	327813
FUTURE 166 MILLSITE	93-637407				A MC	327814
FUTURE 167 MILLSITE	93-637408				A MC	327815
FUTURE 168 MILLSITE	93-637409				A MC	327816
FUTURE 169 MILLSITE	93-637410				A MC	327817
FUTURE 170 MILLSITE	93-637411				A MC	327818
FUTURE 171 MILLSITE	93-637412				A MC	327819
FUTURE 172 MILLSITE	93-637413				A MC	327820
FUTURE 173 MILLSITE	93-637414				A MC	327821
FUTURE 174 MILLSITE	93-637415				A MC	327822
FUTURE 179 MILLSITE	93-637420				A MC	327827
FUTURE 180 MILLSITE	93-637421				A MC	327828
FUTURE 181 MILLSITE	93-637422				A MC	327829
FUTURE 182 MILLSITE	93-637423				A MC	327830
FUTURE 183 MILLSITE	93-637424				A MC	327831
FUTURE 184 MILLSITE	93-637425				A MC	327832
FUTURE 185 MILLSITE	93-637426				A MC	327833
FUTURE 186 MILLSITE	93-637427				A MC	327834
FUTURE 187 MILLSITE	93-637428				A MC	327835
FUTURE 188 MILLSITE	93-637429				A MC	327836
FUTURE 189 MILLSITE	93-637430				A MC	327837
FUTURE 190 MILLSITE	93-637431				A MC	327838
FUTURE 191 MILLSITE	93-637432				A MC	327839
FUTURE 192 MILLSITE	93-637433				A MC	327840
FUTURE 193 MILLSITE	93-637434				A MC	327841
FUTURE 195 MILLSITE	93-637436				A MC	327843
FUTURE 196 MILLSITE	93-637437				A MC	327844
FUTURE 197 MILLSITE	93-637438				A MC	327845
FUTURE 198 MILLSITE	93-637439				A MC	327846
FUTURE 199 MILLSITE	93-637440				A MC	327847
FUTURE 200 MILLSITE	93-637441				A MC	327848
FUTURE 201 MILLSITE	93-637442				A MC	327849

ENTERED INTO COMPUTER

AUG 14 1993

88. 07 22 01 7 507

VERIFIED

SB

## EXHIBIT "A" (Continued)

NAME OF CLAIM	ORIGINAL RECORDATION		AMENDED RECORDATION		BLM	
	BOOK	PAGE	BOOK	PAGE	SERIAL	NO.
FUTURE 202 MILLSITE	93-637443				A MC	327850
FUTURE 203 MILLSITE	93-637444				A MC	327851
FUTURE 204 MILLSITE	93-637445				A MC	327852
FUTURE 206 MILLSITE	93-637447				A MC	327854
FUTURE 207 MILLSITE	93-637448				A MC	327855
CMC-OX 15	94-647102				A MC	330826
CMC-OX 16	94-647103				A MC	330827
CMC-OX 17	94-647104				A MC	330828
CMC-OX 18	94-647105				A MC	330829
CMC-OX 19	94-647106				A MC	330830
CMC-OX 20	94-647107				A MC	330831
CMC-OX 21	94-647108				A MC	330832
CMC-OX 22	94-647109				A MC	330833
CMC-OX 23	94-647110				A MC	330834
CMC-OX 24	94-647111				A MC	330835
CMC-OX 25	94-647112		94-650891		A MC	330836
CMC-OX 26	94-647113		94-650892		A MC	330837
CMC-OX 27	94-647114		94-650893		A MC	330838
CMC-OX 31	94-647115				A MC	330839
CMC-OX 32	94-647116				A MC	330840
CMC-OX 33	94-647117				A MC	330841
CMC-OX 34	94-647118				A MC	330842
CMC-OX 35	94-647119				A MC	330843
CMC-OX 36	94-647120				A MC	330844
CMC-OX 37	94-647121				A MC	330845
CMC-OX 38	94-647122				A MC	330846
CMC-OX 39	94-647123				A MC	330847
CMC-OX 40	94-647124				A MC	330848
CMC-OX 41	94-647125				A MC	330849
CMC-OX 45	94-647126				A MC	330850
CMC-OX 46	94-647127				A MC	330851
CMC-OX 47	94-647128				A MC	330852
CMC-OX 48	94-647129				A MC	330853
CMC-OX 49	94-647130				A MC	330854
CMC-OX 50	94-647131				A MC	330855
CMC-OX 51	94-647132				A MC	330856
CMC-OX 52	94-647133				A MC	330857
CMC-OX 53	94-647134				A MC	330858
CMC-OX 54	94-647135				A MC	330859
CMC-OX 55	94-647136				A MC	330860
QUARTZ SITE 102	95-660238				A MC	333430
QUARTZ SITE 103	95-660239				A MC	333431

ENTERED INTO COMPUTER

AUG 12 1986

VERIFIED

70

## EXHIBIT "A" (Continued)

NAME OF CLAIM	ORIGINAL RECORDATION		AMENDED RECORDATION		BLM	
	BOOK	PAGE	BOOK	PAGE	SERIAL	NO.
QUARTZ SITE 104		95-660240			A MC	333432
QUARTZ SITE 105		95-660241			A MC	333433
QUARTZ SITE 106		95-660242			A MC	333434
QUARTZ SITE 107		95-660243			A MC	333435
QUARTZ SITE 108		95-660244			A MC	333436
QUARTZ SITE 109		95-660245			A MC	333437
QUARTZ SITE 121		95-660256			A MC	333438
QUARTZ SITE 126		95-660261			A MC	333443
QUARTZ SITE 127		95-660262			A MC	333444
QUARTZ SITE NO. 11 (A)	466	181			A MC	35802
QUARTZ SITE NO. 12 (A)	466	180			A MC	35803
QUARTZ SITE NO. 13 (A)	466	179			A MC	35804
QUARTZ SITE NO. 14 (A)	466	178			A MC	35805
TAILING MILL SITE NO. 1	290	396			A MC	48023
TAILING MILL SITE NO. 2	290	397			A MC	48024
TAILING MILL SITE NO. 3	290	398			A MC	48025
TAILING MILL SITE NO. 4	290	399			A MC	48026
TAILING MILL SITE NO. 5	290	400			A MC	48027
TAILING MILL SITE NO. 6	290	401			A MC	48028
TAILING MILL SITE NO. 7	290	402			A MC	48029
TAILING MILL SITE NO. 8	290	403			A MC	48030
TAILING MILL SITE NO. 9	290	404			A MC	48031
TAILING MILL SITE NO. 10	290	405			A MC	48032
TAILING MILL SITE NO. 11	290	406			A MC	48033
TAILING MILL SITE NO. 12	290	407			A MC	48034
TAILING MILL SITE NO. 13	290	408			A MC	48035
TAILING MILL SITE NO. 14	290	409			A MC	48036
TAILING MILL SITE NO. 15	290	410			A MC	48037
TAILING MILL SITE NO. 16	290	411			A MC	48038
TAILING MILL SITE NO. 17	290	412			A MC	48039
TAILING MILL SITE NO. 18	290	413			A MC	48040
TAILING MILL SITE NO. 19	290	414			A MC	48041
TAILING MILL SITE NO. 20	290	415			A MC	48042
TAILING MILL SITE NO. 21	290	416			A MC	48043
TAILING MILL SITE NO. 22	290	417			A MC	48044
TAILING MILL SITE NO. 23	290	418			A MC	48045
TAILING MILL SITE NO. 24	290	419			A MC	48046
TAILING MILL SITE NO. 25	290	420			A MC	48047
TAILING MILL SITE NO. 26	290	421			A MC	48048
TAILING MILL SITE NO. 27	290	422			A MC	48049
TAILING MILL SITE NO. 28	290	423			A MC	48050
TAILING MILL SITE NO. 29	290	424			A MC	48051

ENTERED INTO COMPUTER

AUG 2 1980

AUG 2 1980

VERIFIED



EXHIBIT "A" (Continued)

NAME OF CLAIM	ORIGINAL RECORDATION		AMENDED RECORDATION		BLM	
	BOOK	PAGE	BOOK	PAGE	SERIAL	NO.
TAILING MILL SITE NO. 30	290	425			A MC	48052
TAILING MILL SITE NO. 31	290	426			A MC	48053
TAILING MILL SITE NO. 32	290	427			A MC	48054
TAILING MILL SITE NO. 33	290	428			A MC	48055
TAILING MILL SITE NO. 34	290	429			A MC	48056
TAILING MILL SITE NO. 35	290	430			A MC	48057
TAILING MILL SITE NO. 36	290	431			A MC	48058
TAILING MILL SITE NO. 37	290	432			A MC	48059
TAILING MILL SITE NO. 38	290	433			A MC	48060
TAILING MILL SITE NO. 39	290	434			A MC	48061
TAILING MILL SITE NO. 40	290	435			A MC	48062
TAILING MILL SITE NO. 41	290	436			A MC	48063
TAILING MILL SITE NO. 42	336	871			A MC	48064
XMAS 1	314	955			A MC	48065
XMAS 2	314	956			A MC	48066
XMAS 3	314	957			A MC	48067
XMAS 4	314	958			A MC	48068
XMAS 5	314	959			A MC	48069
XMAS 6	314	960			A MC	48070
XMAS 7	314	961			A MC	48071
XMAS 8	314	962			A MC	48072
XMAS 9	314	963			A MC	48073
XMAS 10	314	964			A MC	48074
XMAS 11	314	965			A MC	48075
XMAS 12	314	966			A MC	48076
XMAS 14	314	967			A MC	48077
XMAS 15	314	968			A MC	48078
XMAS 16	314	969			A MC	48079
XMAS 17	314	970			A MC	48080
XMAS 18	314	971			A MC	48081
XMAS 19	314	972			A MC	48082
XMAS 20	314	973			A MC	48083
XMAS 21	314	974			A MC	48084
XMAS 22	314	975			A MC	48085
XMAS 23	314	976			A MC	48086
XMAS 24	314	977			A MC	48087
XMAS 25	314	978			A MC	48088
XMAS 26	314	979			A MC	48089
XMAS 27	314	980			A MC	48090
XMAS 28	314	981			A MC	48091
XMAS 29	314	982			A MC	48092
XMAS 30	314	983			A MC	48093

ENTERED INTO COMPUTER

AUG 2 8 1988

AUG 2 1988

**VERIFIED**

918

## EXHIBIT "A" (Continued)

NAME OF CLAIM	ORIGINAL RECORDATION		AMENDED RECORDATION		BLM	
	BOOK	PAGE	BOOK	PAGE	SERIAL	NO.
XMAS 31	314	984			A MC	48094
XMAS 32	314	985			A MC	48095
XMAS 33	314	986			A MC	48096
XMAS 34	314	987			A MC	48097
XMAS 35	314	988			A MC	48098
XMAS 36	314	989			A MC	48099
XMAS 38	314	990			A MC	48100
XMAS 39	314	991			A MC	48101
XMAS 40	314	992			A MC	48102
XMAS 41	314	993			A MC	48103
XMAS 42	314	994			A MC	48104
XMAS 43	314	995			A MC	48105
XMAS 44	314	996			A MC	48106
XMAS 45	314	997			A MC	48107
TITANIUM 1	63	435			A MC	48130
TITANIUM 2	63	436			A MC	48131
TITANIUM 3	63	437			A MC	48132
SQUAW PEAK NO. 2	8	440			A MC	48133
MISSCAL	8	439	14	354	A MC	48134
RIM	8	438			A MC	48135
RIM NO. 2	8	439			A MC	48136
LAST CHANCE	14	82			A MC	48137
J.C.	14	84			A MC	48138
S.P.	14	83			A MC	48139
SEEDER	8	35			A MC	48140
SEEDER NO. 2	8	439			A MC	48141
WHITE MOUNTAIN MINE	8	32			A MC	48142
HAPPY HOOLIGAN	8	31	14	353	A MC	48143
FAIR VIEW	13	628	14	352	A MC	48144
SHAMROCK	8	467			A MC	48145
CATHRINE	14	393			A MC	48146
FRACTION	14	392			A MC	48147
BLUFF	8	42	41	219	A MC	48148
PACKARD NO. 1	16	515	41	220	A MC	48149
PACKARD NO. 2	240	231			A MC	48150
WEDGE	8	47	48	328	A MC	48151
WALLACE	8	231	41	219	A MC	48152
CHRISTMAS NO. 1	40	575	322	514	A MC	48153
CHRISTMAS NO. 3	40	577	41	211	A MC	48154
CHRISTMAS NO. 4	40	578	250	474	A MC	48155
BYRD	43	391	41	209	A MC	48156
LINDBERGH	43	392	41	215	A MC	48157

ENTERED INTO COMPUTER

AUG 12 1983

VERIFIED

SB

## EXHIBIT "A" (Continued)

NAME OF CLAIM	ORIGINAL RECORDATION		AMENDED RECORDATION		BLM	
	BOOK	PAGE	BOOK	PAGE	SERIAL	NO.
FINESSE	43	459	41	212	A MC	48158
TONTO	43	460	41	216	A MC	48159
FLAMINGO	43	461	41	213	A MC	48160
HOT SHOT	43	462	41	215	A MC	48161
BLACK HAWK	16	559	41	218	A MC	48162
BEVERLY NO. 1	44	117	41	205	A MC	48163
BEVERLY NO. 2	44	118	41	206	A MC	48164
BEVERLY NO. 3	44	119	41	207	A MC	48165
BEVERLY NO. 4	240	232			A MC	48166
BEVERLY NO. 5	44	240	41	208	A MC	48167
BEVERLY NO. 6	44	241	48	328	A MC	48168
O'BRIEN NO. 1	239	189			A MC	48169
O'BRIEN NO. 2	49	547			A MC	48170
O'BRIEN NO. 3	49	548			A MC	48171
O'BRIEN NO. 4	49	548			A MC	48172
O'BRIEN NO. 5	49	549			A MC	48173
O'BRIEN NO. 6	240	233			A MC	48174
BALLARD	43	469	41	205	A MC	48175
HIGH BALL	43	468	41	214	A MC	48176
SPOTTED PUP	43	465	41	216	A MC	48177
FLAPPER	43	495	41	214	A MC	48178
COQUETTE	43	494	41	212	A MC	48179
LIME	42	243			A MC	48180
CHRISTMAS 5	29	198			A MC	48181
CHRISTMAS 6	29	199			A MC	48182
CHRISTMAS 7	29	200			A MC	48183
CHRISTMAS 8	29	201			A MC	48184
CHRISTMAS 9	29	202			A MC	48185
CHRISTMAS 10	29	203			A MC	48186
CHRISTMAS 11	29	204			A MC	48187
CHRISTMAS 12	29	205			A MC	48188
CHRISTMAS 13	29	206			A MC	48189
CHRISTMAS 14	29	207			A MC	48190
CHRISTMAS 15	29	208			A MC	48191
CHRISTMAS 16	29	209			A MC	48192
CHRISTMAS 17	29	210			A MC	48193
CHRISTMAS 18	29	211			A MC	48194
CHRISTMAS 19	29	212			A MC	48195
CHRISTMAS 20	29	213			A MC	48196
CHRISTMAS 22	215	164			A MC	48197
CHRISTMAS 23	215	165			A MC	48198
CHRISTMAS 24	215	166			A MC	48199

ENTERED INTO COMPUTER

AUG 12 1986

66. 117 42 77 7 894

VERIFIED

## EXHIBIT "A" (Continued)

NAME OF CLAIM	ORIGINAL RECORDATION		AMENDED RECORDATION		BLM	
	BOOK	PAGE	BOOK	PAGE	SERIAL	NO.
CHRISTMAS 25	215	167			A MC	48200
INSPIRATION 1	25	438	181	120	A MC	48201
INSPIRATION 4	24	187			A MC	48202
INSPIRATION 5	24	188			A MC	48203
INSPIRATION 45	59	122			A MC	48204
INSPIRATION 47	182	578	238	256	A MC	48205
INSPIRATION 48	182	579			A MC	48206
INSPIRATION 49	182	580			A MC	48207
INSPIRATION 50	182	581			A MC	48208
INSPIRATION 51	182	582			A MC	48209
INSPIRATION 56	217	279			A MC	48210
INSPIRATION 57	217	280			A MC	48211
INSPIRATION 58	230	75			A MC	48212
INSPIRATION 59	230	76			A MC	48213
INSPIRATION 60	259	345			A MC	48214
INSPIRATION 61	259	346			A MC	48215
INSPIRATION 62	259	347			A MC	48216
INSPIRATION 63	259	348			A MC	48217
INSPIRATION 64	259	349			A MC	48218
INSPIRATION 65	259	350			A MC	48219
INSPIRATION 66	259	351			A MC	48220
INSPIRATION 67	259	352			A MC	48221
INSPIRATION 68	259	353			A MC	48222
INSPIRATION 69	259	354			A MC	48223
INSPIRATION 70	259	355			A MC	48224
INSPIRATION 71	259	356			A MC	48225
INSPIRATION 72	259	357			A MC	48226
INSPIRATION 73	259	358			A MC	48227
INSPIRATION 74	259	359			A MC	48228
INSPIRATION 75	259	360			A MC	48229
INSPIRATION 76	259	361			A MC	48230
INSPIRATION 77	259	362			A MC	48231
INSPIRATION 78	259	363			A MC	48232
INSPIRATION 79	259	364			A MC	48233
INSPIRATION 80	259	365			A MC	48234
INSPIRATION 81	259	366			A MC	48235
INSPIRATION 82	259	367			A MC	48236
INSPIRATION 83	259	368			A MC	48237
INSPIRATION 84	259	369			A MC	48238
INSPIRATION 85	259	370			A MC	48239
INSPIRATION 86	259	371			A MC	48240
INSPIRATION 87	259	372			A MC	48241

ENTERED INTO COMPUTER  
AUG 28 1988

SS. NY 88 01 7 88

VERIFIED

5/5

## EXHIBIT "A" (Continued)

NAME OF CLAIM	ORIGINAL RECORDATION		AMENDED RECORDATION		BLM	
	BOOK	PAGE	BOOK	PAGE	SERIAL	NO.
INSPIRATION 88	259	373			A MC	48242
INSPIRATION 89	259	374			A MC	48243
INSPIRATION 90	259	375			A MC	48244
INSPIRATION 91	259	376			A MC	48245
INSPIRATION 92	259	377			A MC	48246
INSPIRATION 93	259	378			A MC	48247
INSPIRATION 94	259	379			A MC	48248
INSPIRATION 95	259	380			A MC	48249
INSPIRATION 96	259	381			A MC	48250
INSPIRATION 97	259	382			A MC	48251
INSPIRATION 98	259	383			A MC	48252
INSPIRATION 103	259	384			A MC	48253
INSPIRATION 104	259	385			A MC	48254
INSPIRATION 105	259	386			A MC	48255
INSPIRATION 106	259	387			A MC	48256
INSPIRATION 107	292	523			A MC	48257
INSPIRATION 108	292	524			A MC	48258
INSPIRATION 109	292	525			A MC	48259
INSPIRATION 110	315	657			A MC	48260
INSPIRATION 111	315	658			A MC	48261
INSPIRATION 112	315	659			A MC	48262
INSPIRATION 113	316	132			A MC	48263
INSPIRATION 56A	292	522			A MC	48264
WALLDUCE	181	126			A MC	48265
FRACTION NO. 1	192	146	192	285	A MC	48266
P.E.F.	475	189			A MC	48267
R.T.F.	475	188			A MC	48268
R.E.F.	475	190			A MC	48269
P.S.F.	475	192			A MC	48270
RIVER	475	191			A MC	48271
RIVER 1	467	544			A MC	48272
RIVER 2	467	545			A MC	48273
RIVER 3	467	546			A MC	48274
RIVER 4	467	547			A MC	48275
PINAL 1	429	513	475	194	A MC	48276
PINAL 2	429	514	475	193	A MC	48277
PINAL 3	467	548			A MC	48278
PINAL 4	467	549			A MC	48279
PINAL 5	467	550			A MC	48280
PINAL 6	467	551			A MC	48281
PINAL 7	467	552			A MC	48282
PINAL 8	467	553			A MC	48283

ENTERED INTO COMPUTER

AUG 12 1989

66. 117 93 01 7 889

VERIFIED

38

## EXHIBIT "A" (Continued)

NAME OF CLAIM	ORIGINAL RECORDATION		AMENDED RECORDATION		BLM	
	BOOK	PAGE	BOOK	PAGE	SERIAL	NO.
PINAL 9	467	554			A MC	48284
PINAL 10	467	555			A MC	48285
PINAL 11	467	556			A MC	48286
PINAL 12	623	538			A MC	48287
PINAL 13	623	539			A MC	48288
PINAL 14	623	540			A MC	48289
PINAL 15	623	541			A MC	48290
PINAL 16	623	542			A MC	48291
PINAL 17	623	543			A MC	48292
PINAL 18	623	544			A MC	48293
PINAL 19	623	545			A MC	48294
PINAL 20	623	546			A MC	48295
PINAL 21	623	547			A MC	48296
PINAL 22	623	548			A MC	48297
PINAL 23	623	549			A MC	48298
PINAL 24	623	550			A MC	48299
PINAL 25	623	551			A MC	48300
PINAL 26	623	552			A MC	48301
PINAL 27	623	553			A MC	48302
PINAL 28	623	554			A MC	48303
PINAL 29	623	555			A MC	48304
PINAL 30	623	556			A MC	48305
PINAL 31	623	557			A MC	48306
PINAL 32	623	558			A MC	48307
PINAL 33	623	559			A MC	48308
PINAL 34	623	560			A MC	48309
PINAL 35	657	191			A MC	48310
PINAL 36	657	192			A MC	48311
PINAL 37	657	193			A MC	48312
PINAL 38	657	194			A MC	48313
PINAL 39	657	195			A MC	48314
PINAL 40	657	196			A MC	48315
PINAL 41	657	197			A MC	48316
PINAL 42	657	198			A MC	48317
PINAL 43	657	199			A MC	48318
PINAL 44	657	200			A MC	48319
PINAL 45	657	201			A MC	48320
PINAL 46	657	202			A MC	48321
PINAL 47	657	203			A MC	48322
G.P.	623	561			A MC	48323
G.P. 2	623	562			A MC	48324
G.P. 3	623	563			A MC	48325

ENTERED INTO COMPUTER  
AUG 12 1988

SS. NY 62 01 7 507

VERIFIED

## EXHIBIT "A" (Continued)

NAME OF CLAIM	ORIGINAL RECORDATION		AMENDED RECORDATION		BLM	
	BOOK	PAGE	BOOK	PAGE	SERIAL	NO.
G.P. 4	623	564			A MC	48326
G.P. 5	623	537			A MC	48327
H.A.	48	180			A MC	48328
LITTLE EMMA	48	180			A MC	48329
PEDRO	48	181			A MC	48330
PLUG	48	181			A MC	48331
TICKET CHOPPER	48	181			A MC	48332
UNCLE DAN	48	182			A MC	48333
ATLAS	48	193			A MC	48334
ATLAS NO. 1	48	193			A MC	48335
ATLAS NO. 2	48	193			A MC	48336
BLAINE	48	194			A MC	48337
CALUMET	48	194			A MC	48338
COBRE HIERRO	48	194			A MC	48339
CUPRITE	48	195			A MC	48340
EMERALD	48	195			A MC	48341
GOV. CURTIN	48	195			A MC	48342
LORRAINE	48	196			A MC	48343
LOGAN	48	196			A MC	48344
O'CARROL	48	196			A MC	48345
OLD HAYSEED	48	197			A MC	48346
OXIDE	48	197			A MC	48347
MARYLAND	48	197			A MC	48348
MISSOURI	48	198			A MC	48349
RIDGE	48	198			A MC	48350
RINGTAIL SNORTER	48	198			A MC	48351
WAHOLOTE	48	199			A MC	48352
WHISTLER	48	199			A MC	48353
DISPATCHER	48	209			A MC	48354
COBRE RICO	48	23	48	215	A MC	48355
RIGHT ANGLE	48	28			A MC	48356
BLUE BIRD	48	22	42	138	A MC	48357
LOUIS	49	23			A MC	48358
FRONTIER	49	23			A MC	48359
ANGLES WHISPER	49	22			A MC	48360
SPION KOP	49	22			A MC	48361
IRON	49	22			A MC	48362
TORNADO	49	15			A MC	48363
BISCUIT	49	15			A MC	48364
SLEEPING BEAUTY	49	15			A MC	48365
WILD WEST	49	14			A MC	48366
MID WEST	49	14			A MC	48367

ENTERED INTO COMPUTER

SS. NY 53 01 7 807

VERIFIED

20

AMENDED RECORDATION  
48 215  
42 138

EXHIBIT "A" (Continued)

NAME OF CLAIM	ORIGINAL RECORDATION		AMENDED RECORDATION		BLM	
	BOOK	PAGE	BOOK	PAGE	SERIAL	NO.
WAY UP	48	29	42	144	A MC	48368
STEMWINDER	48	29	42	143	A MC	48369
QUARTZITE	48	27	42	142	A MC	48370
PIRATE	48	27	386	770	A MC	48371
JUNCTION	48	24	42	140	A MC	48372
GRAND VIEW	48	24	42	139	A MC	48373
COLORADO	49	23			A MC	48374
NATIONAL	49	24			A MC	48375
BANK	49	24			A MC	48376
PALO CHRISTIE	49	24			A MC	48377
CEDRO	49	25			A MC	48378
ALASKA	49	25			A MC	48379
LU LU	49	25			A MC	48380
FRATION	49	26			A MC	48381
POLECAT	49	26			A MC	48382
PALMETTO	49	26			A MC	48383
OUT-LOOK	49	28			A MC	48384
CRACKER	49	29			A MC	48385
QUAIL	49	29			A MC	48386
SAMPLE	49	29			A MC	48387
CORAL	49	30			A MC	48388
VERITAS	49	30			A MC	48389
HARVARD	49	30			A MC	48390
FRONTSIDE	49	31			A MC	48391
RATTLER	119	333			A MC	48392
RATTLER EXTENSION 1	273	708			A MC	48393
RATTLER EXTENSION 2	273	708			A MC	48394
RATTLER EXTENSION 3	273	710			A MC	48395
RATTLER EXTENSION 4	273	711			A MC	48396
RATTLER EXTENSION 5	273	712			A MC	48397
RATTLER EXTENSION 6	273	713			A MC	48398
RATTLER EXTENSION 7	273	714			A MC	48399
FRACTION NO. 2	244	24			A MC	48400
OC - AC 98	763	140			A MC	294310
OC - AC 99	763	142			A MC	294311
OC - AC 100	763	144			A MC	294312
OC - AC 101	763	146			A MC	294313
OC - AC 102	763	148			A MC	294314
OC - AC 103	763	150			A MC	294315
CCMC 1	763	701			A MC	294702
CCMC 2	763	703			A MC	294703
CCMC 3	763	705			A MC	294704

ENTERED INTO COMPUTER

AUG 12 1990

66. 117 63 01 7 3ny

VERIFIED  
6/5



EXHIBIT "A" (Continued)

NAME OF CLAIM	ORIGINAL RECORDATION		AMENDED RECORDATION		BLM	
	BOOK	PAGE	BOOK	PAGE	SERIAL	NO.
CCMC 4	763	707			A MC	294705
CCMC 5	763	709			A MC	294706
CCMC 6	763	711			A MC	294707
CCMC 7	763	713			A MC	294708
CCMC 8	763	715			A MC	294709
CCMC 9	763	717			A MC	294710
CCMC 10	763	719			A MC	294711
CCMC 11	763	721			A MC	294712
CCMC 12	763	723			A MC	294713
CCMC 13	763	725			A MC	294714
CCMC 14	763	727			A MC	294715
CCMC 15	763	729			A MC	294716
CCMC 16	763	731			A MC	294717
CCMC 17	763	733			A MC	294718
CCMC 18	763	735			A MC	294719
CCMC 19	763	737			A MC	294720
CCMC 20	763	739			A MC	294721
CCMC 21	763	741			A MC	294722
CCMC 22	763	743			A MC	294723
CCMC 23	763	745			A MC	294724
CCMC 24	763	747			A MC	294725
CCMC 25	763	749			A MC	294726
CCMC 26	763	751			A MC	294727
CCMC 27	763	753			A MC	294728
CCMC 28	763	755			A MC	294729
CCMC 29	763	757			A MC	294730
CCMC 30	763	759			A MC	294731
CCMC 31	763	761			A MC	294732
CCMC 32	763	763			A MC	294733
CCMC 33	763	765			A MC	294734
CCMC 34	763	767			A MC	294735
CCMC 35	763	769			A MC	294736
CCMC 36	763	771			A MC	294737
CCMC 37	763	773			A MC	294738
CCMC 38	763	775			A MC	294739
CCMC 39	763	777			A MC	294740
CCMC 41	763	779			A MC	294741
CCMC 42	763	781			A MC	294742
CCMC 43	763	783			A MC	294743
CCMC 44	763	785			A MC	294744
CCMC 45	763	787			A MC	294745
CCMC 46	763	789			A MC	294746

ENTERED INTO COMPUTER

AUG 12 1986

66. 17 92 01 7 887

VERIFIED

80

## EXHIBIT "A" (Continued)

NAME OF CLAIM	ORIGINAL RECORDATION		AMENDED RECORDATION		BLM	
	BOOK	PAGE	BOOK	PAGE	SERIAL	NO.
CCMC 47	763	791			A MC	294747
CCMC 48	763	793			A MC	294748
CCMC 49	763	795			A MC	294749
CCMC 50	763	797			A MC	294750
CCMC 51	763	799			A MC	294751
CCMC 52	763	801			A MC	294752
CCMC 53	763	803			A MC	294753
CCMC 54	763	805			A MC	294754
CCMC 55	763	807			A MC	294755
CCMC 56	763	809			A MC	294756
CCMC 57	763	811			A MC	294757
CCMC 58	763	813			A MC	294758
CCMC 59	763	815			A MC	294759
CCMC 60	763	817			A MC	294760
CCMC 61	763	819			A MC	294761
CCMC 62	763	821			A MC	294762
CCMC 63	763	823			A MC	294763
CCMC 64	763	825			A MC	294764
CCMC 65	763	827			A MC	294765
CCMC 66	763	829			A MC	294766
CCMC 67	763	831			A MC	294767
CCMC 68	763	833			A MC	294768
CCMC 69	763	835			A MC	294769
CCMC 70	763	837			A MC	294770
CCMC 71	763	839			A MC	294771
CCMC 72	763	841			A MC	294772
CCMC 73	763	843			A MC	294773
CCMC 74	763	845			A MC	294774
CCMC 75	763	847			A MC	294775
CCMC 76	763	849			A MC	294776
CCMC 77	763	851			A MC	294777
CCMC 78	763	853			A MC	294778
CCMC 79	763	855			A MC	294779
CCMC 80	763	857			A MC	294780
CCMC 81	763	859			A MC	294781
CCMC 82	763	861			A MC	294782
CCMC 83	763	863			A MC	294783
CCMC 84	763	865			A MC	294784
CCMC 85	763	867			A MC	294785
CCMC 86	763	869			A MC	294786
CCMC 87	763	871			A MC	294787
CCMC 88	763	873			A MC	294788

ENTERED INTO COMPUTER

AUG 12 1989

65. 11 18 61 7 887

VERIFIED

LB

## EXHIBIT "A" (Continued)

NAME OF CLAIM	ORIGINAL RECORDATION		AMENDED RECORDATION		BLM	
	BOOK	PAGE	BOOK	PAGE	SERIAL	NO.
CCMC 89	763	875			A MC	294789
CCMC 90	763	877			A MC	294790
CCMC 91	763	879	886	66	A MC	294791
CCMC 92	763	881	886	69	A MC	294792
CCMC 93	763	883	886	72	A MC	294793
CCMC 94	763	885	886	75	A MC	294794
CCMC 95	763	887			A MC	294795
CCMC 96	763	889			A MC	294796
CCMC 97	763	891			A MC	294797
CCMC 98	763	893			A MC	294798
CCMC 99	763	895			A MC	294799
CCMC 100	763	897			A MC	294800
CCMC 101	763	899			A MC	294801
CCMC 102	763	901			A MC	294802
CCMC 103	763	903	886	78	A MC	294803
CCMC 104	763	905	886	81	A MC	294804
CCMC 105	763	907	886	84	A MC	294805
CCMC 106	763	909	886	87	A MC	294806
CCMC 107	763	911	886	90	A MC	294807
CCMC 108	763	913			A MC	294808
CCMC 109	763	915			A MC	294809
CCMC 111	763	917			A MC	294810
CCMC 112	763	919			A MC	294811
CCMC 113	763	921			A MC	294812
CCMC 114	763	923			A MC	294813
CCMC 115	763	925			A MC	294814
CCMC 116	763	927			A MC	294815
CCMC 117	763	929			A MC	294816
CCMC 118	763	931			A MC	294817
CCMC 119	763	933			A MC	294818
CCMC 120	763	935			A MC	294819
CCMC 121	763	937	886	93	A MC	294820
CCMC 122	763	939			A MC	294821
CCMC 123	763	941	886	96	A MC	294822
CCMC 124	763	943			A MC	294823
CCMC 125	763	945			A MC	294824
CCMC 126	763	947			A MC	294825
CCMC 127	763	949			A MC	294826
CCMC 128	763	951			A MC	294827
CCMC 129	886	99			A MC	325261
CCMC 130	886	102			A MC	325262
CCMC 131	886	105			A MC	325263

ENTERED INTO COMPUTER  
 AUG 12 1981

86. NY 90 11 3 2007

VERIFIED

EXHIBIT "A" (Continued)

<u>NAME OF CLAIM</u>	<u>ORIGINAL RECORDATION</u>		<u>AMENDED RECORDATION</u>		<u>BLM</u>	
	<u>BOOK</u>	<u>PAGE</u>	<u>BOOK</u>	<u>PAGE</u>	<u>SERIAL</u>	<u>NO.</u>
CCMC 132	886	108			A MC	325264
CCMC 133	886	111			A MC	325265
CCMC 134	886	114			A MC	325266
CCMC 135	886	117			A MC	325267
CCMC 136	886	120			A MC	325268
CCMC 137	886	123			A MC	325269
CCMC 138	886	126			A MC	325270
CCMC 139	886	129			A MC	325271
CCMC 140	886	132			A MC	325272

**VERIFIED**  
5/8

**ENTERED INTO COMPUTER**  
JUN 2 1988

86 JUN 20 11 7 AM

RECEIVED  
JUN 20 1988

UNITED STATES  
DEPARTMENT OF THE INTERIOR  
BUREAU OF LAND MANAGEMENT

RECEIPT AND ACCOUNTING ADVICE

NO. 2480562

CD/AZ

08/02/99

Subject: CLAIM MAINTENANCE FEE 2000  
1181 CLAIMS

2 20 13

118,100.00

Applicant: CYPRUS AMAX MINERAL CO  
9100 E MINERAL CIRCLE  
ENGLEWOOD CO 80155-3299

CK 0315841

Remitter:

Assignor:

LEASE MANAGEMENT DATA  NEW  UPDATE  PAYMENT

ORIGINAL SERIAL NO.	ASG.	TYPE	ST.	CTY.	FUND SYMBOL	ACRES/UNITS	RATE
AMC 51294 ET AL							

AMOUNT	ANV. DATE	EXP. DATE	BILL CYC.	S/C	DISTRICT	NEXT BILL	MISC. DATA	U of M	ACTUAL UNITS

ASSIGNMENT SERIAL NO.	ASG.	TYPE	ST.	CTY.	FUND SYMBOL	ACRES/UNITS	RATE

AMOUNT	ANV. DATE	EXP. DATE	BILL CYC.	S/C	DISTRICT	NEXT BILL	MISC. DATA	U of M	ACTUAL UNITS

APPLY REMITTANCE

ACTION	FUND SYMBOL	CTY.	AMOUNT
FILING FEE			
RENTAL			
UNEARNED			
REFUND			
TOTAL			
AMOUNT DUE			

Remarks:

BY:

DATE:

- Lease in Escrow?
- KGS? Of Interest?
- Auto Escalates? Operating Rights?
- Auto Renew? Operator
- Bond Filed?

FOR MMS USE ONLY

BILLEE NUMBER	FOREST REFUGE
OCS SECTION CODE	



**CYPRUS AMAX  
MINERALS COMPANY**

Cyprus Amax Minerals Company  
9100 East Mineral Circle  
Post Office Box 3299  
Englewood, Colorado 80155-3299  
(303) 643-5000

*Certified Mail*

August 3, 1998

U.S. Department of the Interior  
Bureau of Land Management  
222 North Central Avenue  
Phoenix, Arizona 85004-2203

**Maintenance Fees for Unpatented Mining Claims**  
**Cyprus Miami Mining Corporation**

Gentlemen:

Pursuant to 43 CFR § 3833.1-5, as amended, Cyprus Miami Mining Corporation desires to retain/maintain the 689 unpatented lode mining claims and mill sites which are listed on the attached Exhibit "A". Also, enclosed is our check in the amount of \$68,900.00 (\$100.00 per claim) to cover the required maintenance fees necessary to retain/maintain the claims through the period ending 12:00 noon on September 1, 1999.

Please acknowledge receipt by dating and signing where indicated below and return one (1) copy of this letter, together with a date and time stamped copy of Exhibit "A", to the attention of the **Land Management Department** at the above letterhead address.

Should you have any questions, please contact me at (303) 643-5140. Thank you for your assistance.

Yours truly,

Lynn Taets  
Land Administrator

/lmt

Enclosures

303011-	50970-
312258-	49212-
97784-	48023-
299053-	35792-
309608-	39092-
131760-	52072-
265777-	24349-
308180-	293003-

327648-  
330826-  
333428-

RECEIVED  
BUREAU OF  
LAND MANAGEMENT  
AUG 5 10 01 AM '98

RECEIVED AND ACKNOWLEDGED THIS 5 DAY OF AUGUST, 1998

BY: Juan M. Coladonato

TITLE: Accts. Tech.

689

**EXHIBIT "A"**

Attached to and made a part of that certain letter dated the 3 day of August, 1998, covering the following described unpatented lode claims and mill sites located in the State of Arizona, County of Gila, to-wit:

<u>NAME OF CLAIM</u>	<u>ORIGINAL RECORDATION</u>		<u>AMENDED RECORDATION</u>		<u>BLM SERIAL NO.</u>	
	<u>BOOK</u>	<u>PAGE</u>	<u>BOOK</u>	<u>PAGE</u>	<u>SERIAL</u>	<u>NO.</u>
HERB MILL SITE 12	301	796			A MC	51294
HERB MILL SITE 14	301	798			A MC	51295
JOAN MILL SITE 25	288	737	291	81	A MC	51319
JOAN MILL SITE 34	288	746	637	799	A MC	51320
JOAN MILL SITE 42	288	754	637	802	A MC	51321
JOAN MILL SITE 43	288	755	637	805	A MC	51322
JOAN MILL SITE 48	288	760	637	808	A MC	51323
JOAN MILL SITE 49	288	761	637	811	A MC	51324
JOAN MILL SITE 53	288	765	637	814	A MC	51325
JOAN MILL SITE 54	288	766	637	817	A MC	51326
IL 81	216	449			A MC	49312
IL 82	216	450			A MC	49313
IL 92	216	520			A MC	49318
IL 94	216	522			A MC	49320
IL 103	216	531			A MC	49329
IL 110	216	538			A MC	49334
IL 111	216	539			A MC	49335
IL 112	216	540			A MC	49336
IL 113	216	541			A MC	49337
IL 114	216	542			A MC	49338
IL 115	216	543			A MC	49339
IL 116	216	544			A MC	49340
IL 117	216	545			A MC	49341
IL 118	216	546			A MC	49342
IL 119	216	547			A MC	49343
IL 120	216	550			A MC	49344
IL 121	216	551	305	422	A MC	49345
IL 122	216	552			A MC	49346
IL 123	216	553	305	421	A MC	49347
IL 124	216	554			A MC	49348
IL 125	216	555			A MC	49349
IL 126	216	556			A MC	49350
IL 127	216	557			A MC	49351
IL 128	216	558			A MC	49352
IL 129	216	559			A MC	49353
IL 130	216	560			A MC	49354
IL 131	216	561			A MC	49355
IL 132	216	562			A MC	49356

MIAMICLM.DOC

**VERIFIED**

AUG 11 1998

RECEIVED  
STATE OFFICE  
PHOENIX, ARIZONA

AUG 5 10 01 AM '98

RECEIVED  
BUREAU OF  
LAND MANAGEMENT

ENTERED IN COMPTON

817198 Z

38

**EXHIBIT "A" (Continued)**

<u>NAME OF CLAIM</u>	<u>ORIGINAL RECORDATION</u>		<u>AMENDED RECORDATION</u>		<u>BLM SERIAL NO.</u>	
	<u>BOOK</u>	<u>PAGE</u>	<u>BOOK</u>	<u>PAGE</u>	<u>SERIAL</u>	<u>NO.</u>
IL 133	216	563			A MC	49357
IL 134	216	564			A MC	49358
IL 135	216	565			A MC	49359
IL 136	216	566			A MC	49360
IL 137	216	567			A MC	49361
IL 138	216	568			A MC	49362
IL 139	216	569			A MC	49363
IL 143	216	573	305	420	A MC	49364
IL 144	216	574	305	419	A MC	49365
IL 145	216	575	305	418	A MC	49366
IL 146	216	576			A MC	49367
IL 147	216	577			A MC	49368
IL 154	216	583			A MC	49375
IL 156	216	585			A MC	49377
IL 158	216	587			A MC	49379
IL 159	216	588			A MC	49380
IL 160	216	589			A MC	49381
IL 162	216	591			A MC	49383
IL 168	216	597	305	417	A MC	49385
IL 200	216	548			A MC	49409
IL 201	216	549			A MC	49410
IL 202	230	605			A MC	49411
IL 203	230	606			A MC	49412
IL 204	230	607			A MC	49413
IL 205	230	608			A MC	49414
IL 206	230	609			A MC	49415
IL 207	230	610			A MC	49416
IL 208	230	611			A MC	49417
IL 209	230	612			A MC	49418
IL 210	230	613			A MC	49419
IL 211	230	614			A MC	49420
IL 212	230	615			A MC	49421
IL 213	230	616			A MC	49422
IL 214	230	617			A MC	49423
IL 215	230	618			A MC	49424
IL 216	230	619			A MC	49425
IL 217	230	620			A MC	49426
IL 218	230	621			A MC	49427

ARIZONA  
STATE OFFICE  
PHOENIX, ARIZONA

AUG 5 10 01 AM '98

BUREAU OF  
LAND MANAGEMENT

MIAMICLM.DOC

**VERIFIED**  
AUG 11 1998

**ENTERED IN COMPUTER**

817198

38



EXHIBIT "A" (Continued)

NAME OF CLAIM	ORIGINAL RECORDATION		AMENDED RECORDATION		BLM SERIAL NO.	
	BOOK	PAGE	BOOK	PAGE	SERIAL	NO.
IL 219	230	622			A MC	49428
IL 304	299	216			A MC	49429
IL 305	299	217			A MC	49430
IL 306	299	218			A MC	49431
IL 307	299	219			A MC	49432
IL 308	299	220			A MC	49433
IL 309	299	221			A MC	49434
IL 311	305	415			A MC	49436
IL 312	305	416			A MC	49437
IL 313	308	973			A MC	49438
CONCHO NO. 3	35	172	211	71	A MC	52184
CONCHO NO. 4	35	173	211	73	A MC	52185
BLUEBIRD	46	580			A MC	52188
SUNSHINE	48	8			A MC	52189
BUSY BEE	48	287	301	927	A MC	52190
ROSCOE #3	69	76			A MC	52192
ROSCOE #9	69	425			A MC	52194
CLAY NO. 3	176	103	301	929	A MC	52195
CLAY NO. 5	176	105	299	163	A MC	52197
CLAY NO. 6	201	571			A MC	52198
CLAY 10	205	358			A MC	52202
CLAY 11	205	359			A MC	52203
CLAY 12	205	360			A MC	52204
CLAY 13	205	613			A MC	52205
CLAY 14	205	614			A MC	52206
CLAY 15	205	615			A MC	52207
CLAY 16	205	616	299	165	A MC	52208
CLAY 17	205	617			A MC	52209
CLAY 18	205	618			A MC	52210
MILLY	192	286			A MC	52212
ROBBY	192	289			A MC	52215
JANET	192	291			A MC	52217
ROSCOE 10	207	85			A MC	52220
ROSCOE 11	205	355			A MC	52221
ROSCOE 12	205	356			A MC	52222
ROSCOE 13	205	357			A MC	52223
ROSCOE 14	206	455	208	201	A MC	52224
BOSCOE 1	207	76			A MC	52226

MIAMICLM.DOC

RECEIVED  
 BUREAU OF  
 LAND MANAGEMENT  
 AUG 5 10 01 AM '98

**VERIFIED** ENTERED IN COMPUTER

AUG 11 1998

8/7/98



38

EXHIBIT "A" (Continued)

NAME OF CLAIM	ORIGINAL RECORDATION		AMENDED RECORDATION		BLM SERIAL NO.	
	BOOK	PAGE	BOOK	PAGE	SERIAL	NO.
BOSCOE 2	207	77			A MC	52227
BOSCOE 3	205	351	207	78	A MC	52228
BOSCOE 4	207	79			A MC	52229
BOSCOE 5	205	353			A MC	52230
BOSCOE 6	207	80			A MC	52231
BOSCOE 7	207	81			A MC	52232
BOSCOE 8	207	82			A MC	52233
BOSCOE 9	207	83			A MC	52234
BOSCOE 10	207	84	208	200	A MC	52235
BOSCOE 24	207	106			A MC	52236
BOSCOE 25	208	202			A MC	52237
ROBBY ANNEX	207	86			A MC	52238
SUNSHINE ANNEX	207	87			A MC	52239
MILLY ANNEX	207	88			A MC	52240
LADY BIRD VISTA 1	224	450	757	305	A MC	52241
STANDARD NO. 15	227	483			A MC	52242
BILL SHAFT NO. 3	37	562	76	60	A MC	52246
BILL SHAFT NO. 4	37	563	76	61	A MC	52247
BILL SHAFT NO. 5	37	564	76	62	A MC	52248
AUGUST MINE FRACTION	757	303			A MC	293003
CMC-OX 001	793	262			A MC	303011
CMC-OX 002	793	265			A MC	303012
CMC-OX 003	793	268			A MC	303013
CMC-OX 004	793	271			A MC	303014
CMC-OX 005	793	274			A MC	303015
CMC-OX 006	793	277			A MC	303016
CMC-OX 007	793	280			A MC	303017
CMC-OX 008	793	283			A MC	303018
CMC-OX 009	793	286			A MC	303019
CMC-OX 010	823	821		95-660969	A MC	312258
CMC-OX 011	823	824		95-660970	A MC	312259
CMC-OX 012	823	827		95-660971	A MC	312260
CMC-OX 013	823	830		95-660972	A MC	312261
CMC-OX 014	823	833		95-660973	A MC	312262
VIEW	449	264		555	804	A MC 24349
LAKEVIEW	449	263		555	798	A MC 24350
OVERLOOK	449	262		555	801	A MC 24351
WEBSTER 1	320	548				A MC 49577

MIAMICLM.DOC

**VERIFIED**

AUG 11 1998

RECEIVED  
BUREAU OF  
LAND MANAGEMENT  
MILWAUKEE, WISCONSIN  
AUG 5 10 01 AM '98

ENTERED IN COMPUTER

8/17/98

✓

38

20

EXHIBIT "A" (Continued)

NAME OF CLAIM	ORIGINAL RECORDATION		AMENDED RECORDATION		BLM	
	BOOK	PAGE	BOOK	PAGE	SERIAL	NO.
WEBSTER 2	320	550			A MC	49578
WEBSTER 3	320	552			A MC	49579
WEBSTER 4	320	554			A MC	49580
WEBSTER 5	320	556			A MC	49581
WEBSTER 6	320	558			A MC	49582
WEBSTER 7	320	560			A MC	49583
WEBSTER 8	320	562			A MC	49584
WEBSTER 9	320	564			A MC	49585
WEBSTER 10	320	566			A MC	49586
WEBSTER 11	320	568			A MC	49587
WEBSTER 12	320	570			A MC	49588
WEBSTER 13	320	572			A MC	49589
WEBSTER 14	320	574			A MC	49590
WEBSTER 15	320	576			A MC	49591
WEBSTER 16	320	578			A MC	49592
WEBSTER 17	320	580			A MC	49593
WEBSTER 18	320	582			A MC	49594
WEBSTER 19	320	584			A MC	49595
WEBSTER 20	320	586			A MC	49596
WEBSTER 21	320	588			A MC	49597
WEBSTER 22	320	590			A MC	49598
WEBSTER 23	320	592			A MC	49599
WEBSTER 24	320	594			A MC	49600
WEBSTER 25	320	596			A MC	49601
WEBSTER 26	320	598			A MC	49602
WEBSTER 27	320	600			A MC	49603
WEBSTER 28	320	602			A MC	49604
WEBSTER 29	320	604			A MC	49605
WEBSTER 30	320	606			A MC	49606
WEBSTER 31	320	608			A MC	49607
WEBSTER 32	320	610			A MC	49608
WEBSTER 33	320	612			A MC	49609
WEBSTER 34	320	614			A MC	49610
WEBSTER 35	320	616			A MC	49611
WEBSTER 36	320	618			A MC	49612
WEBSTER 37	320	620			A MC	49613
WEBSTER 38	320	622			A MC	49614
WEBSTER 39	320	624			A MC	49615

MIAMICLM.DOC

ARIZONA  
STATE OF ARIZONA  
PHOENIX, ARIZONA  
AUG 5 10 01 AM '98

BUREAU OF LAND MANAGEMENT  
PHOENIX, ARIZONA

VERIFIED

ENTERED IN COMPUTER

AUG 11 1998

8/7/98

✓

38

EXHIBIT "A" (Continued)

NAME OF CLAIM	ORIGINAL RECORDATION		AMENDED RECORDATION		BLM SERIAL NO.	
	BOOK	PAGE	BOOK	PAGE	SERIAL	NO.
WEBSTER 40	320	626			A MC	49616
WEBSTER 41	320	628			A MC	49617
WEBSTER 42	320	630			A MC	49618
WEBSTER 43	320	632			A MC	49619
WEBSTER 44	320	634			A MC	49620
WEBSTER 45	320	636			A MC	49621
WEBSTER 46	320	638			A MC	49622
WEBSTER 47	323	813			A MC	49623
WEBSTER 48	323	814			A MC	49624
LUCHILLA	22	76	75	164	A MC	52103
LUCHILLA NO. 2	18	56	75	163	A MC	52104
LUCHILLA FRACTION	38	624	42	167	A MC	52106
RAVEN	22	77	82	150	A MC	52107
MANZANITA NO. 2	17	85	75	162	A MC	52108
MANZANITA NO. 3	18	17	82	148	A MC	52109
I.C.	36	548	75	161	A MC	52110
BLACK EAGLE NO. 1	48	169	82	149	A MC	52114
F.C. NO. 5	494	457			A MC	97788
F.C. NO. 6	494	459			A MC	97789
F.C. NO. 7	494	461			A MC	97790
F.C. NO. 8	494	463			A MC	97791
F.C. NO. 9	494	465			A MC	97792
F.C. NO. 10	494	467			A MC	97793
CCWC-1	779	948			A MC	299053
CCWC-2	779	950			A MC	299054
CCWC-3	779	952			A MC	299055
CCWC-4	779	955			A MC	299056
CCWC-5	779	958			A MC	299057
CCWC-6	779	961			A MC	299058
CCWC-7	779	964			A MC	299059
CCWC-8	779	967			A MC	299060
CCWC-9	779	970			A MC	299061
CCWC-10	779	973			A MC	299062
CCWC-11	779	976			A MC	299063
CCWC-12	779	979			A MC	299064
CCWC-13	779	982			A MC	299065
CCWC-14	779	985			A MC	299066
CCWC-15	779	988			A MC	299067

ARIZONA  
 STATE OFFICE  
 PHOENIX, ARIZONA  
 AUG 5 10 01 AM '98

MIAMICLM.DOC

**VERIFIED**

AUG 1 1 1998

ENTERED IN COMPUTER

8/7/98

38

EXHIBIT "A" (Continued)

NAME OF CLAIM	ORIGINAL RECORDATION		AMENDED RECORDATION		BLM SERIAL NO.	
	BOOK	PAGE	BOOK	PAGE	SERIAL	NO.
CCWC-16	779	991			A MC	299068✓
CCWC-17	779	993			A MC	299069✓
CCWC-18	779	996			A MC	299070✓
CCWC-19	779	999			A MC	299071✓
CCWC-20	780	01			A MC	299072✓
RALSTON 15	337	61			A MC	49476✓
RALSTON 16	337	63			A MC	49477
RALSTON 25	337	81			A MC	49486
RALSTON 26	337	83			A MC	49487
RALSTON 27	337	85			A MC	49488
RALSTON 28	337	87			A MC	49489
RALSTON 29	337	89			A MC	49490
RALSTON 30	337	91			A MC	49491
RALSTON 31	337	845			A MC	49492✓
RALSTON 37	337	857			A MC	49498
RALSTON 38	337	859			A MC	49499
RALSTON 39	337	861			A MC	49500
RALSTON 40	337	863			A MC	49501✓
RALSTON 50	337	883			A MC	49511
RALSTON 51	337	885			A MC	49512
RALSTON 52	337	887			A MC	49513✓
RALSTON 63	337	909			A MC	49524
RALSTON 64	337	911			A MC	49525
RALSTON 65	337	913			A MC	49526✓
RALSTON 74	337	931			A MC	49535
RALSTON 75	337	933			A MC	49536
RALSTON 76	337	935			A MC	49537
RALSTON 77	337	937			A MC	49538
RALSTON 78	337	939			A MC	49539✓
RALSTON 81	337	945			A MC	49542
RALSTON 82	337	947			A MC	49543
RALSTON 83	337	949			A MC	49544✓
COPPER DOOAR NO. 2	39	232	261	433	A MC	52086
DIVIDE #2	36	522	261	437	A MC	52088
DIVIDE #3	36	523	261	439	A MC	52089
DIVIDE #4	36	524	261	441	A MC	52090
DIVIDE #5	36	525	261	443	A MC	52091
DIVIDE #6	36	526	261	445	A MC	52092

Aug 5 10 01 AM '98  
 RECEIVED  
 BUREAU OF LAND MANAGEMENT  
 STATE OFFICE  
 PHOENIX, ARIZONA

MIAMICLM.DOC

VERIFIED

ENTERED IN COMPUTER

AUG 11 1998

8/17/98 J

38

20

EXHIBIT "A" (Continued)

NAME OF CLAIM	ORIGINAL RECORDATION		AMENDED RECORDATION		BLM SERIAL NO.	
	BOOK	PAGE	BOOK	PAGE	SERIAL	NO.
DIVIDE #7	36	527	261	447	A MC	52093
DIVIDE #8	36	528	261	449	A MC	52094
DIVIDE #9	36	529	261	451	A MC	52095
DIVIDE #10	36	530	261	453	A MC	52096
DIVIDE #11	36	564	261	455	A MC	52097
B.C. 2	212	370			A MC	52099
B.C. 3	212	371			A MC	52100
B.C. 4	212	372			A MC	52101
LUCHILLA NO. 3	48	236	76	307	A MC	52105
I.C. #2	47	438			A MC	52111
GOLD COIN NO. 2	46	470	82	152	A MC	52112
GOLD COIN NO. 4	48	187	82	151	A MC	52113
GOLD BAR NO. 1	48	446			A MC	52115
GOLD BAR #2	48	446			A MC	52116
WARRIOR EXTENCTION #7	36	579	268	590	A MC	52118
RALSTON 2	261	458			A MC	52120
RALSTON 3	261	459			A MC	52121
RALSTON 4	261	460			A MC	52122
RALSTON 5	261	461			A MC	52123
RALSTON 6	261	462			A MC	52124
RALSTON 7	261	463			A MC	52125
RALSTON 8	261	464			A MC	52126
HOOPES #3	2	232	295	546	A MC	52173
HOOPES #4	2	233	295	548	A MC	52174
HOOPES #5	2	234	295	550	A MC	52175
HOOPES #6	2	235	295	552	A MC	52176
PINK LIMESTONE #1	170	534	295	537	A MC	52177
PINK LIMESTONE #2	170	535	295	539	A MC	52178
PINK LIMESTONE 3	295	541			A MC	52179
PINK LIMESTONE 4	295	542			A MC	52180
PINK LIMESTONE 5	295	543			A MC	52181
PINK LIMESTONE 6	295	544			A MC	52182
PINK LIMESTONE 7	295	545			A MC	52183
MGO #ONE	170	532			A MC	52259
MGO #2	170	533			A MC	52260
MGO 3	295	554			A MC	52261
MGO 4	295	555			A MC	52262
MGO 5	314	487			A MC	52263

MIAMICLM.DOC

VERIFIED

AUG 11 1998

RECEIVED  
 BUREAU OF  
 LAND MANAGEMENT  
 PHOENIX, ARIZONA  
 STATE OFFICE  
 AUG 5 10 01 AM '98

ENTERED IN COMPUTER

8/7/98

EXHIBIT "A" (Continued)

NAME OF CLAIM	ORIGINAL RECORDATION		AMENDED RECORDATION		BLM SERIAL NO.	
	BOOK	PAGE	BOOK	PAGE	SERIAL	NO.
HOOPES PLACER NO. 2	190	347			A MC	52264
MGO #6	818	671			A MC	309608
G E 1	214	466	558	577	A MC	52072
G E 2	214	467	558	580	A MC	52073
G E 3	214	468	558	583	A MC	52074
G E 4	214	469	558	586	A MC	52075
G E 5	214	470	558	589	A MC	52076
G E 6	214	471	558	592	A MC	52077
G E 7	214	472	558	595	A MC	52078
G E 8	214	473	558	598	A MC	52079
G E 9	214	474	558	601	A MC	52080
G E 10	214	475	558	604	A MC	52081
G E 11	214	476			A MC	52082
G E 12	214	477			A MC	52083
G E 13	214	478			A MC	52084
RESCUE MILL	270	576			A MC	48129
VALLEY FORGE	6	401			A MC	48108
MIKADO	10	469			A MC	48109
K.C.	6	400	248	590	A MC	48116
CZAR	10	470	248	594	A MC	48117
FOR 3	209	234	255	593	A MC	48121
QUARTZ SITE NO. 6 (A)	466	186			A MC	35797
QUARTZ SITE NO. 7 (A)	466	185			A MC	35798
QUARTZ SITE NO. 8 (A)	466	184			A MC	35799
QUARTZ SITE #25 (A)	466	220			A MC	35817
QUARTZ SITE #26 (A)	466	221			A MC	35818
QUARTZ SITE #27 (A)	466	166			A MC	35819
HARDROCK NO. 1 (A)	466	200			A MC	35822
HARDROCK NO. 2 (A)	466	193			A MC	35823
MOONLIGHT (A)	466	196			A MC	35826
BLACK OAK (A)	466	199			A MC	35827
BLACK OAK NO. 2 (A)	466	198			A MC	35828
BLACK OAK NO. 3 (A)	466	197			A MC	35829
PINTO COPPER FRACTION (A)	466	204			A MC	35837
PINTO COPPER NO. 1 (A)	466	210			A MC	35838
PINTO COPPER NO. 2 (A)	466	211			A MC	35839
PINTO COPPER NO. 3 (A)	466	202			A MC	35840
PINTO COPPER NO. 4 (A)	466	213			A MC	35841

MIAMICLM.DOC

**VERIFIED**

AUG 11 1998

RECEIVED  
BUREAU OF  
LAND MANAGEMENT  
PHOENIX, ARIZONA  
JUL 27 1998

AUG 5 10 02 AM '98

ENTERED IN COMPUTER

817198 2

38

EXHIBIT "A" (Continued)

NAME OF CLAIM	ORIGINAL RECORDATION		AMENDED RECORDATION		BLM SERIAL NO.	
	BOOK	PAGE	BOOK	PAGE	SERIAL	NO.
PINTO COPPER NO. 5 (A)	466	214			A MC	35842
PINTO COPPER NO. 6 (A)	466	219			A MC	35843
PINTO COPPER NO. 7 (A)	466	222			A MC	35844
PINTO COPPER NO. 8 (A)	466	223			A MC	35845
PINTO COPPER NO. 9 (A)	466	205			A MC	35846
PINTO COPPER NO. 10 (A)	466	206			A MC	35847
PINTO COPPER NO. 11 (A)	466	207			A MC	35848
PINTO COPPER NO. 12 (A)	466	208			A MC	35849
PINTO COPPER NO. 13 (A)	466	209			A MC	35850
KAY 1	262	305	471	40	A MC	39092
KAY 2	262	306	471	41	A MC	39093
KAY 3	262	307	471	42	A MC	39094
KAY 4	262	308	471	43	A MC	39095
KAY 5	262	309	471	44	A MC	39096
KAY 6	262	310	471	45	A MC	39097
KAY 7	262	311	471	46	A MC	39098
KAY 8	262	312	471	47	A MC	39099
KAY 9	262	313	471	48	A MC	39100
KAY 10	262	314	471	49	A MC	39101
KAY 11	262	315	471	50	A MC	39102
KAY 12	262	316	471	51	A MC	39103
KAY 13	262	317	471	52	A MC	39104
KAY 14	262	318	471	53	A MC	39105
KAY 15	262	319	471	54	A MC	39106
KAY 16	262	320	471	55	A MC	39107
KAY 17	262	321	471	56	A MC	39108
KAY 18	262	322	471	57	A MC	39109
KAY 19	262	323	471	58	A MC	39110
KAY 20	262	324	471	59	A MC	39111
KAY 21	262	325	471	60	A MC	39112
KAY 22	262	326	471	61	A MC	39113
KAY 23	262	327	471	62	A MC	39114
KAY 50	262	352	471	85	A MC	39137
KAY 51	262	353	471	86	A MC	39138
KAY 57	262	359	471	92	A MC	39144
KAY 58	262	360	471	93	A MC	39145
KAY 81	264	328	471	110	A MC	39162
KAY 82	264	329	471	111	A MC	39163

RECEIVED  
 BUREAU OF LAND MANAGEMENT  
 AUG 5 10 02 AM '98

MIAMICLM.DOC  
 RECEIVED  
 BUREAU OF LAND MANAGEMENT

**VERIFIED** ENTERED IN COMPUTER

AUG 11 1998

8/7/98 J

38



EXHIBIT "A" (Continued)

NAME OF CLAIM	ORIGINAL RECORDATION		AMENDED RECORDATION		BLM SERIAL NO.	
	BOOK	PAGE	BOOK	PAGE	SERIAL	NO.
KAY 85	262	373	471	113	A MC	39165
KAY 86	262	374	471	114	A MC	39166
KAY 87	262	375	471	115	A MC	39167
KAY 88	262	376	471	116	A MC	39168
KAY 89	262	377	471	117	A MC	39169
KAY 90	262	378	471	118	A MC	39170
KAY 91	262	379	471	119	A MC	39171
KAY 92	262	380	471	120	A MC	39172
KAY 93	262	381	471	121	A MC	39173
KAY 94	262	382	471	122	A MC	39174
KAY 95	262	383	471	123	A MC	39175
KAY 96	262	384	471	124	A MC	39176
KAY 97	262	385	471	125	A MC	39177
KAY 98	262	386	471	126	A MC	39178
KAY 99	262	387	471	127	A MC	39179
KAY 100	262	388	471	128	A MC	39180
KAY 101	262	389	471	129	A MC	39181
KAY 102	262	390	471	130	A MC	39182
KAY 103	262	391	471	131	A MC	39183
KAY 104	262	392	471	132	A MC	39184
KAY 108	262	396	471	133	A MC	39185
KAY 109	270	267	471	134	A MC	39186
KAY 110	270	268	471	135	A MC	39187
KAY 111	270	269	471	136	A MC	39188
KAY 112	270	270	471	137	A MC	39189
KAY 113	270	271	471	138	A MC	39190
KAY 114	270	272	471	139	A MC	39191
DESERTER	20	16	24	239	A MC	48124
CHIEF #3	25	79	24	240	A MC	48125
CHIEF #4	25	80	24	241	A MC	48126
CHIEF #5	25	81	24	242	A MC	48127
CHIEF #6	25	82	24	243	A MC	48128
KAY 142	536	11			A MC	131768
KAY 143	536	13			A MC	131769
CHIEF FRACTION	694	559			A MC	265777
QUARTZ SITE NO. 4 (A)	466	188			A MC	35795
QUARTZ SITE NO. 5 (A)	466	187			A MC	35796
1511551	303	639			A MC	52132

RECEIVED  
STATE OFFICE  
PHOENIX, ARIZONA

AUG 5 10 02 AM '98

MIAMICLM.DOC

VERIFIED

AUG 11 1998

ENTERED IN COMPUTER

8/17/98

RECEIVED  
BUREAU OF  
LAND MANAGEMENT

38

EXHIBIT "A" (Continued)

NAME OF CLAIM	ORIGINAL RECORDATION		AMENDED RECORDATION		BLM SERIAL NO.	
	BOOK	PAGE	BOOK	PAGE	SERIAL	NO.
1511552	303	640			A MC	52133
2211551	303	641			A MC	52134
2211552	303	642			A MC	52135
2211553	303	643			A MC	52136
2211554	303	644			A MC	52137
2211555	303	645			A MC	52138
2211556	303	646			A MC	52139
2211557	303	647			A MC	52140
2211558	303	648			A MC	52141
2211559	315	978	319	638	A MC	52142
22115510	315	979	319	640	A MC	52143
22115511	315	980	319	642	A MC	52144
2711551	303	674			A MC	52170
2711552	303	675			A MC	52171
2711553	303	676			A MC	52172
CMHR-2611557	809	724			A MC	308180
CMHR-2611558	809	726			A MC	308181
FUTURE 1 MILLSITE	93-637242				A MC	327648
FUTURE 2 MILLSITE	93-637243				A MC	327649
FUTURE 3 MILLSITE	93-637244				A MC	327650
FUTURE 4 MILLSITE	93-637245				A MC	327651
FUTURE 5 MILLSITE	93-637246				A MC	327652
FUTURE 6 MILLSITE	93-637247				A MC	327653
FUTURE 7 MILLSITE	93-637248				A MC	327654
FUTURE 8 MILLSITE	93-637249				A MC	327655
FUTURE 9 MILLSITE	93-637250				A MC	327657
FUTURE 10 MILLSITE	93-637251				A MC	327658
FUTURE 11 MILLSITE	93-637252				A MC	327659
FUTURE 12 MILLSITE	93-637253				A MC	327660
FUTURE 13 MILLSITE	93-637254				A MC	327661
FUTURE 14 MILLSITE	93-637255				A MC	327662
FUTURE 15 MILLSITE	93-637256				A MC	327663
FUTURE 16 MILLSITE	93-637257				A MC	327664
FUTURE 17 MILLSITE	93-637258				A MC	327665
FUTURE 18 MILLSITE	93-637259				A MC	327666
FUTURE 19 MILLSITE	93-637260				A MC	327667
FUTURE 20 MILLSITE	93-637261				A MC	327668
FUTURE 21 MILLSITE	93-637262				A MC	327669

MIAMICLM.DOC

VERIFIED ENTERED IN COMPUTER

AUG 11 1998

8/7/98

ARIZONA STATE OFFICE PHOENIX, ARIZONA

Aug 5 10 02 AM '98

Handwritten initials

EXHIBIT "A" (Continued)

NAME OF CLAIM	ORIGINAL RECORDATION		AMENDED RECORDATION		BLM	
	BOOK	PAGE	BOOK	PAGE	SERIAL	NO.
FUTURE 22 MILLSITE	93-637263				A MC	327670
FUTURE 23 MILLSITE	93-637264				A MC	327671
FUTURE 24 MILLSITE	93-637265				A MC	327672
FUTURE 25 MILLSITE	93-637266				A MC	327673
FUTURE 26 MILLSITE	93-637267				A MC	327674
FUTURE 27 MILLSITE	93-637268				A MC	327675
FUTURE 28 MILLSITE	93-637269				A MC	327676
FUTURE 29 MILLSITE	93-637270				A MC	327677
FUTURE 30 MILLSITE	93-637271				A MC	327678
FUTURE 31 MILLSITE	93-637272				A MC	327679
FUTURE 32 MILLSITE	93-637273				A MC	327680
FUTURE 33 MILLSITE	93-637274				A MC	327681
FUTURE 34 MILLSITE	93-637275				A MC	327682
FUTURE 35 MILLSITE	93-637276				A MC	327683
FUTURE 36 MILLSITE	93-637277				A MC	327684
FUTURE 37 MILLSITE	93-637278				A MC	327685
FUTURE 38 MILLSITE	93-637279				A MC	327686
FUTURE 39 MILLSITE	93-637280				A MC	327687
FUTURE 40 MILLSITE	93-637281				A MC	327688
FUTURE 41 MILLSITE	93-637282				A MC	327689
FUTURE 42 MILLSITE	93-637283				A MC	327690
FUTURE 43 MILLSITE	93-637284				A MC	327691
FUTURE 44 MILLSITE	93-637285				A MC	327692
FUTURE 45 MILLSITE	93-637286				A MC	327693
FUTURE 46 MILLSITE	93-637287				A MC	327694
FUTURE 47 MILLSITE	93-637288				A MC	327695
FUTURE 48 MILLSITE	93-637289				A MC	327696
FUTURE 49 MILLSITE	93-637290				A MC	327697
FUTURE 50 MILLSITE	93-637291				A MC	327698
FUTURE 51 MILLSITE	93-637292				A MC	327699
FUTURE 52 MILLSITE	93-637293				A MC	327700
FUTURE 53 MILLSITE	93-637294				A MC	327701
FUTURE 54 MILLSITE	93-637295				A MC	327702
FUTURE 55 MILLSITE	93-637296				A MC	327703
FUTURE 56 MILLSITE	93-637297				A MC	327704
FUTURE 57 MILLSITE	93-637298				A MC	327705
FUTURE 58 MILLSITE	93-637299				A MC	327706
FUTURE 59 MILLSITE	93-637300				A MC	327707

MIAMICLM.DOC

RECEIVED  
 BUREAU OF  
 LAND MANAGEMENT  
 PHOENIX, ARIZONA  
 AUG 5 10 02 AM '98  
 VERIFIED  
 AUG 12 1998  
 ENTERED IN COMPUTER  
 8/7/98  
 38

EXHIBIT "A" (Continued)

NAME OF CLAIM	ORIGINAL RECORDATION		AMENDED RECORDATION		BLM	
	BOOK	PAGE	BOOK	PAGE	SERIAL	NO.
FUTURE 60 MILLSITE	93-637301				A MC	327708
FUTURE 61 MILLSITE	93-637302				A MC	327709
FUTURE 62 MILLSITE	93-637303				A MC	327710
FUTURE 63 MILLSITE	93-637304				A MC	327711
FUTURE 64 MILLSITE	93-637305				A MC	327712
FUTURE 65 MILLSITE	93-637306				A MC	327713
FUTURE 66 MILLSITE	93-637307				A MC	327714
FUTURE 67 MILLSITE	93-637308				A MC	327715
FUTURE 68 MILLSITE	93-637309				A MC	327716
FUTURE 69 MILLSITE	93-637310				A MC	327717
FUTURE 70 MILLSITE	93-637311				A MC	327718
FUTURE 71 MILLSITE	93-637312				A MC	327719
FUTURE 72 MILLSITE	93-637313				A MC	327720
FUTURE 73 MILLSITE	93-637314				A MC	327721
FUTURE 74 MILLSITE	93-637315				A MC	327722
FUTURE 75 MILLSITE	93-637316				A MC	327723
FUTURE 76 MILLSITE	93-637317				A MC	327724
FUTURE 77 MILLSITE	93-637318				A MC	327725
FUTURE 78 MILLSITE	93-637319				A MC	327726
FUTURE 79 MILLSITE	93-637320				A MC	327727
FUTURE 80 MILLSITE	93-637321				A MC	327728
FUTURE 81 MILLSITE	93-637322				A MC	327729
FUTURE 82 MILLSITE	93-637323				A MC	327730
FUTURE 83 MILLSITE	93-637324				A MC	327731
FUTURE 84 MILLSITE	93-637325				A MC	327732
FUTURE 85 MILLSITE	93-637326				A MC	327733
FUTURE 86 MILLSITE	93-637327				A MC	327734
FUTURE 87 MILLSITE	93-637328				A MC	327735
FUTURE 88 MILLSITE	93-637329				A MC	327736
FUTURE 89 MILLSITE	93-637330				A MC	327737
FUTURE 90 MILLSITE	93-637331				A MC	327738
FUTURE 91 MILLSITE	93-637332				A MC	327739
FUTURE 92 MILLSITE	93-637333				A MC	327740
FUTURE 93 MILLSITE	93-637334				A MC	327741
FUTURE 94 MILLSITE	93-637335				A MC	327742
FUTURE 95 MILLSITE	93-637336				A MC	327743
FUTURE 96 MILLSITE	93-637337				A MC	327744
FUTURE 97 MILLSITE	93-637338				A MC	327745

MIAMICLM.DOC

ARIZONA  
STATE OFFICE  
PHOENIX, ARIZONA

Aug 5 10 02 AM '98

VERIFIED

AUG 12 1998

ENTERED IN COMPUTER

8/12/98

36

EXHIBIT "A" (Continued)

NAME OF CLAIM	ORIGINAL RECORDATION		AMENDED RECORDATION		BLM	
	BOOK	PAGE	BOOK	PAGE	SERIAL	NO.
FUTURE 98 MILLSITE	93-637339				A MC	327746
FUTURE 99 MILLSITE	93-637340				A MC	327747
FUTURE 100 MILLSITE	93-637341				A MC	327748
FUTURE 101 MILLSITE	93-637342				A MC	327749
FUTURE 102 MILLSITE	93-637343				A MC	327750
FUTURE 103 MILLSITE	93-637344				A MC	327751
FUTURE 104 MILLSITE	93-637345				A MC	327752
FUTURE 105 MILLSITE	93-637346				A MC	327753
FUTURE 107 MILLSITE	93-637348				A MC	327755
FUTURE 108 MILLSITE	93-637349				A MC	327756
FUTURE 109 MILLSITE	93-637350				A MC	327757
FUTURE 110 MILLSITE	93-637351				A MC	327758
FUTURE 111 MILLSITE	93-637352				A MC	327759
FUTURE 112 MILLSITE	93-637353				A MC	327760
FUTURE 113 MILLSITE	93-637354				A MC	327761
FUTURE 114 MILLSITE	93-637355				A MC	327762
FUTURE 115 MILLSITE	93-637356				A MC	327763
FUTURE 116 MILLSITE	93-637357				A MC	327764
FUTURE 117 MILLSITE	93-637358				A MC	327765
FUTURE 118 MILLSITE	93-637359				A MC	327766
FUTURE 119 MILLSITE	93-637360				A MC	327767
FUTURE 120 MILLSITE	93-637361				A MC	327768
FUTURE 121 MILLSITE	93-637362				A MC	327769
FUTURE 122 MILLSITE	93-637363				A MC	327770
FUTURE 123 MILLSITE	93-637364				A MC	327771
FUTURE 124 MILLSITE	93-637365				A MC	327772
FUTURE 125 MILLSITE	93-637366				A MC	327773
FUTURE 126 MILLSITE	93-637367				A MC	327774
FUTURE 127 MILLSITE	93-637368				A MC	327775
FUTURE 128 MILLSITE	93-637369				A MC	327776
FUTURE 129 MILLSITE	93-637370				A MC	327777
FUTURE 130 MILLSITE	93-637371				A MC	327778
FUTURE 131 MILLSITE	93-637372				A MC	327779
FUTURE 132 MILLSITE	93-637373				A MC	327780
FUTURE 133 MILLSITE	93-637374				A MC	327781
FUTURE 134 MILLSITE	93-637375				A MC	327782
FUTURE 135 MILLSITE	93-637376				A MC	327783
FUTURE 136 MILLSITE	93-637377				A MC	327784

ARIZONA  
 STATE OFFICE  
 PHOENIX, ARIZONA  
 AUG 5 10 02 AM '98

MIAMICLM.DOC

**VERIFIED**

AUG 12 1998

LAND MANAGEMENT  
 BUREAU OF  
 RECEIVED

ENTERED IN COMPUTER

817198

38

EXHIBIT "A" (Continued)

NAME OF CLAIM	ORIGINAL RECORDATION		AMENDED RECORDATION		BLM	
	BOOK	PAGE	BOOK	PAGE	SERIAL	NO.
FUTURE 137 MILLSITE	93-637378				A MC	327785
FUTURE 138 MILLSITE	93-637379				A MC	327786
FUTURE 139 MILLSITE	93-637380				A MC	327787
FUTURE 140 MILLSITE	93-637381				A MC	327788
FUTURE 141 MILLSITE	93-637382				A MC	327789
FUTURE 142 MILLSITE	93-637383				A MC	327790
FUTURE 143 MILLSITE	93-637384				A MC	327791
FUTURE 144 MILLSITE	93-637385				A MC	327792
FUTURE 145 MILLSITE	93-637386				A MC	327793
FUTURE 146 MILLSITE	93-637387				A MC	327794
FUTURE 147 MILLSITE	93-637388				A MC	327795
FUTURE 148 MILLSITE	93-637389				A MC	327796
FUTURE 149 MILLSITE	93-637390				A MC	327797 ✓
FUTURE 150 MILLSITE	93-637391				A MC	327798
FUTURE 151 MILLSITE	93-637392				A MC	327799
FUTURE 152 MILLSITE	93-637393				A MC	327800
FUTURE 153 MILLSITE	93-637394				A MC	327801
FUTURE 154 MILLSITE	93-637395				A MC	327802
FUTURE 155 MILLSITE	93-637396				A MC	327803
FUTURE 156 MILLSITE	93-637397				A MC	327804
FUTURE 157 MILLSITE	93-637398				A MC	327805
FUTURE 162 MILLSITE	93-637403				A MC	327810
FUTURE 163 MILLSITE	93-637404				A MC	327811
FUTURE 164 MILLSITE	93-637405				A MC	327812
FUTURE 165 MILLSITE	93-637406				A MC	327813
FUTURE 166 MILLSITE	93-637407				A MC	327814
FUTURE 167 MILLSITE	93-637408				A MC	327815
FUTURE 168 MILLSITE	93-637409				A MC	327816
FUTURE 169 MILLSITE	93-637410				A MC	327817
FUTURE 170 MILLSITE	93-637411				A MC	327818
FUTURE 171 MILLSITE	93-637412				A MC	327819
FUTURE 172 MILLSITE	93-637413				A MC	327820
FUTURE 173 MILLSITE	93-637414				A MC	327821
FUTURE 174 MILLSITE	93-637415				A MC	327822
FUTURE 179 MILLSITE	93-637420				A MC	327827
FUTURE 180 MILLSITE	93-637421				A MC	327828
FUTURE 181 MILLSITE	93-637422				A MC	327829
FUTURE 182 MILLSITE	93-637423				A MC	327830

MIAMICLM.DOC

ENTERED IN COMPUTER  
8/7/98 Z

RECEIVED  
BUREAU OF  
LAND MANAGEMENT  
ARIZONA  
STATE OFFICE  
PHOENIX, ARIZONA  
Aug 5 10 02 AM '98

VERIFIED  
AUG 12 1998

38

EXHIBIT "A" (Continued)

NAME OF CLAIM	ORIGINAL RECORDATION		AMENDED RECORDATION		BLM SERIAL NO.	
	BOOK	PAGE	BOOK	PAGE	SERIAL	NO.
FUTURE 183 MILLSITE	93-637424				A MC	327831
FUTURE 184 MILLSITE	93-637425				A MC	327832
FUTURE 185 MILLSITE	93-637426				A MC	327833
FUTURE 186 MILLSITE	93-637427				A MC	327834
FUTURE 187 MILLSITE	93-637428				A MC	327835
FUTURE 188 MILLSITE	93-637429				A MC	327836
FUTURE 189 MILLSITE	93-637430				A MC	327837
FUTURE 190 MILLSITE	93-637431				A MC	327838
FUTURE 191 MILLSITE	93-637432				A MC	327839
FUTURE 192 MILLSITE	93-637433				A MC	327840
FUTURE 193 MILLSITE	93-637434				A MC	327841
FUTURE 195 MILLSITE	93-637436				A MC	327843
FUTURE 196 MILLSITE	93-637437				A MC	327844
FUTURE 197 MILLSITE	93-637438				A MC	327845
FUTURE 198 MILLSITE	93-637439				A MC	327846
FUTURE 199 MILLSITE	93-637440				A MC	327847
FUTURE 200 MILLSITE	93-637441				A MC	327848
FUTURE 201 MILLSITE	93-637442				A MC	327849
FUTURE 202 MILLSITE	93-637443				A MC	327850
FUTURE 203 MILLSITE	93-637444				A MC	327851
FUTURE 204 MILLSITE	93-637445				A MC	327852
FUTURE 206 MILLSITE	93-637447				A MC	327854
FUTURE 207 MILLSITE	93-637448				A MC	327855
CMC-OX 15	94-647102				A MC	330826
CMC-OX 16	94-647103				A MC	330827
CMC-OX 17	94-647104				A MC	330828
CMC-OX 18	94-647105				A MC	330829
CMC-OX 19	94-647106				A MC	330830
CMC-OX 20	94-647107				A MC	330831
CMC-OX 21	94-647108				A MC	330832
CMC-OX 22	94-647109				A MC	330833
CMC-OX 23	94-647110				A MC	330834
CMC-OX 24	94-647111				A MC	330835
CMC-OX 25	94-647112		94-650891		A MC	330836
CMC-OX 26	94-647113		94-650892		A MC	330837
CMC-OX 27	94-647114		94-650893		A MC	330838
CMC-OX 31	94-647115				A MC	330839
CMC-OX 32	94-647116				A MC	330840

RECEIVED  
 BUREAU OF  
 LAND MANAGEMENT  
 PHOENIX, ARIZONA  
 AUG 5 10 02 AM '98

MIAMICLM.DOC

ENTERED IN COMPUTER  
 8/7/98 J

**VERIFIED**  
 AUG 12 1998 38

EXHIBIT "A" (Continued)

NAME OF CLAIM	ORIGINAL RECORDATION		AMENDED RECORDATION		BLM	
	BOOK	PAGE	BOOK	PAGE	SERIAL	NO.
CMC-OX 33	94-647117				A MC	330841
CMC-OX 34	94-647118				A MC	330842
CMC-OX 35	94-647119				A MC	330843
CMC-OX 36	94-647120				A MC	330844
CMC-OX 37	94-647121				A MC	330845
CMC-OX 38	94-647122				A MC	330846
CMC-OX 39	94-647123				A MC	330847
CMC-OX 40	94-647124				A MC	330848
CMC-OX 41	94-647125				A MC	330849
CMC-OX 45	94-647126				A MC	330850
CMC-OX 46	94-647127				A MC	330851
CMC-OX 47	94-647128				A MC	330852
CMC-OX 48	94-647129				A MC	330853
CMC-OX 49	94-647130				A MC	330854
CMC-OX 50	94-647131				A MC	330855
CMC-OX 51	94-647132				A MC	330856
CMC-OX 52	94-647133				A MC	330857
CMC-OX 53	94-647134				A MC	330858
CMC-OX 54	94-647135				A MC	330859
CMC-OX 55	94-647136				A MC	330860
QUARTZ SITE 100	95-660236				A MC	333428
QUARTZ SITE 101	95-660237				A MC	333429
QUARTZ SITE 102	95-660238				A MC	333430
QUARTZ SITE 103	95-660239				A MC	333431
QUARTZ SITE 104	95-660240				A MC	333432
QUARTZ SITE 105	95-660241				A MC	333433
QUARTZ SITE 106	95-660242				A MC	333434
QUARTZ SITE 107	95-660243				A MC	333435
QUARTZ SITE 108	95-660244				A MC	333436
QUARTZ SITE 109	95-660245				A MC	333437
QUARTZ SITE 121	95-660256				A MC	333438
QUARTZ SITE 122	95-660257				A MC	333439
QUARTZ SITE 123	95-660258				A MC	333440
QUARTZ SITE 124	95-660259				A MC	333441
QUARTZ SITE 125	95-660260				A MC	333442
QUARTZ SITE 126	95-660261				A MC	333443
QUARTZ SITE 127	95-660262				A MC	333444
QUARTZ SITE 130	95-660263				A MC	333445
QUARTZ SITE 131	95-660264				A MC	333446

RECEIVED  
STATE OF ARIZONA  
PHOENIX, ARIZONA

AUG 5 10 02 AM '98

RECEIVED  
BUREAU OF  
LAND MANAGEMENT

VERIFIED ENTERED IN COMPUTER

AUG 12 1998

8/17/98

29



EXHIBIT "A" (Continued)

<u>NAME OF CLAIM</u>	<u>ORIGINAL RECORDATION</u>		<u>AMENDED RECORDATION</u>		<u>BLM SERIAL NO.</u>	
	<u>BOOK</u>	<u>PAGE</u>	<u>BOOK</u>	<u>PAGE</u>		
QUARTZ SITE NO. 11 (A)	466	181			A MC	35802
QUARTZ SITE NO. 12 (A)	466	180			A MC	35803
QUARTZ SITE NO. 13 (A)	466	179			A MC	35804
QUARTZ SITE NO. 14 (A)	466	178			A MC	35805

ARIZONA  
STATE OFFICE  
PHOENIX, ARIZONA

AUG 5 10 02 AM '98

ENTERED IN COMPUTER

8/7/98 L

RECEIVED  
BUREAU OF  
LAND MANAGEMENT

VERIFIED

AUG 12 1998

H  
J

UNITED STATES  
DEPARTMENT OF THE INTERIOR  
BUREAU OF LAND MANAGEMENT

RECEIPT AND ACCOUNTING ADVICE

NO. 2389187 04

TC/AZ 08/05/98

Subject: CLAIM MAINTENANCE FEE 1999 - 689 2 14 13 68,900.00

Applicant:  
CYPRUS AMAX CO  
9100 E MINERAL CIR  
BOX 3299  
ENGLEWOOD CO 80155-3299

CK 0198848  
Remitter: 303 643-5000

Assignor:

LEASE MANAGEMENT DATA  NEW  UPDATE  PAYMENT

ORIGINAL SERIAL NO.	ASG.	TYPE	ST.	CTY.	FUND SYMBOL	ACRES/UNITS	RATE
AMC 51294, ET AL							

AMOUNT	ANV. DATE	EXP. DATE	BILL CYC.	S/C	DISTRICT	NEXT BILL	MISC. DATA	U of M	ACTUAL UNITS

ASSIGNMENT SERIAL NO.	ASG.	TYPE	ST.	CTY.	FUND SYMBOL	ACRES/UNITS	RATE

AMOUNT	ANV. DATE	EXP. DATE	BILL CYC.	S/C	DISTRICT	NEXT BILL	MISC. DATA	U of M	ACTUAL UNITS

APPLY REMITTANCE

ACTION	FUND SYMBOL	CTY.	AMOUNT
FILING FEE			
RENTAL			
UNEARNED			
REFUND			
TOTAL			
AMOUNT DUE			

Remarks:

BY: \_\_\_\_\_ DATE: \_\_\_\_\_

Lease in Escrow?  
 KGS?  
 Auto Escalates?  
 Auto Renew?

Of Interest?  
 Operating Rights?  
 Operator  
 Bond Filed?

FOR MMS USE ONLY		
BILLEE		FOREST REFUGE
NUMBER		
OCS SECTION		
CODE		

35792

39092

131760

265777

308180

327648

330826

24349

97784

299053

309608

48023

333428

50970

49212

52072

293003

303011

312258

Cyprus Amax Minerals Company  
9100 East Mineral Circle  
Post Office Box 3299  
Englewood, Colorado 80155-3299  
(303) 643-5000

SR



**CYPRUS AMAX  
MINERALS COMPANY**

Certified Mail

August 1, 1997

U.S. Department of the Interior  
Bureau of Land Management  
3707 North 7th Street  
Siete Square Building  
Phoenix, Arizona 85014

**Maintenance Fees for Unpatented Mining Claims**  
Cyprus Miami Mining Corporation

Gentlemen:

Pursuant to 43 CFR § 3833.1-5, as amended, Cyprus Miami Mining Corporation desires to retain/maintain the 689 unpatented lode mining claims and mill sites which are listed on the attached Exhibit "A". Also, enclosed is our check in the amount of \$68,900.00 (\$100.00 per claim) to cover the required maintenance fees necessary to retain/maintain the claims through the period ending 12:00 noon on September 1, 1998.

Please acknowledge receipt by dating and signing where indicated below and return one (1) copy of this letter, together with a date and time stamped copy of Exhibit "A", to the attention of the **Land Management Department** at the above letterhead address.

Should you have any questions, please contact me at (303) 643-5140. Thank you for your assistance.

Yours truly,

Lynn Taets  
Land Administrator

/lmt

Enclosures

ARIZONA  
STATE OFFICE  
PHOENIX, ARIZONA

Aug 11 10 10 AM '97

RECEIVED  
BUREAU OF  
LAND MANAGEMENT

RECEIVED AND ACKNOWLEDGED THIS 11 DAY OF AUGUST, 1997

BY: Lynn Taets

TITLE: ACCTS #

ENTERED IN COMPUTER

SR  
AB 9/8/97

VERIFIED

11/21/98 SR

**EXHIBIT "A"**

Attached to and made a part of that certain letter dated the 1 day of August, 1997, covering the following described unpatented lode claims and mill sites located in the State of Arizona, County of Gila, to-wit:

NAME OF CLAIM	ORIGINAL RECORDATION		AMENDED RECORDATION		BLM SERIAL NO.	
	BOOK	PAGE	BOOK	PAGE	SERIAL	NO.
HERB MILL SITE 12	301	796			A MC	51294
HERB MILL SITE 14	301	798			A MC	51295
JOAN MILL SITE 25	288	737	291	81	A MC	51319
JOAN MILL SITE 34	288	746	637	799	A MC	51320
JOAN MILL SITE 42	288	754	637	802	A MC	51321
JOAN MILL SITE 43	288	755	637	805	A MC	51322
JOAN MILL SITE 48	288	760	637	808	A MC	51323
JOAN MILL SITE 49	288	761	637	811	A MC	51324
JOAN MILL SITE 53	288	765	637	814	A MC	51325
JOAN MILL SITE 54	288	766	637	817	A MC	51326
IL 81	216	449			A MC	49312
IL 82	216	450			A MC	49313
IL 92	216	520			A MC	49318
IL 94	216	522			A MC	49320
IL 103	216	531			A MC	49329
IL 110	216	538			A MC	49334
IL 111	216	539			A MC	49335
IL 112	216	540			A MC	49336
IL 113	216	541			A MC	49337
IL 114	216	542			A MC	49338
IL 115	216	543			A MC	49339
IL 116	216	544			A MC	49340
IL 117	216	545			A MC	49341
IL 118	216	546			A MC	49342
IL 119	216	547			A MC	49343
IL 120	216	550			A MC	49344
IL 121	216	551	305	422	A MC	49345
IL 122	216	552			A MC	49346
IL 123	216	553	305	421	A MC	49347
IL 124	216	554			A MC	49348
IL 125	216	555			A MC	49349
IL 126	216	556			A MC	49350
IL 127	216	557			A MC	49351
IL 128	216	558			A MC	49352
IL 129	216	559			A MC	49353
IL 130	216	560			A MC	49354
IL 131	216	561			A MC	49355
IL 132	216	562			A MC	49356

MIAMICLM.LND

RECEIVED  
 BUREAU OF  
 LAND MANAGEMENT  
 ARIZONA  
 STATE OFFICE  
 PHOENIX, ARIZONA  
 Aug 11 10 11 AM '97

EXHIBIT "A" (Continued)

NAME OF CLAIM	ORIGINAL RECORDATION		AMENDED RECORDATION		BLM SERIAL NO.	
	BOOK	PAGE	BOOK	PAGE	SERIAL	NO.
IL 133	216	563			A MC	49357
IL 134	216	564			A MC	49358
IL 135	216	565			A MC	49359
IL 136	216	566			A MC	49360
IL 137	216	567			A MC	49361
IL 138	216	568			A MC	49362
IL 139	216	569			A MC	49363
IL 143	216	573	305	420	A MC	49364
IL 144	216	574	305	419	A MC	49365
IL 145	216	575	305	418	A MC	49366
IL 146	216	576			A MC	49367
IL 147	216	577			A MC	49368
IL 154	216	583			A MC	49375 -
IL 156	216	585			A MC	49377 -
IL 158	216	587			A MC	49379
IL 159	216	588			A MC	49380
IL 160	216	589			A MC	49381
IL 162	216	591			A MC	49383 -
IL 168	216	597	305	417	A MC	49385 -
IL 200	216	548			A MC	49409
IL 201	216	549			A MC	49410
IL 202	230	605			A MC	49411
IL 203	230	606			A MC	49412
IL 204	230	607			A MC	49413
IL 205	230	608			A MC	49414
IL 206	230	609			A MC	49415
IL 207	230	610			A MC	49416
IL 208	230	611			A MC	49417
IL 209	230	612			A MC	49418
IL 210	230	613			A MC	49419
IL 211	230	614			A MC	49420
IL 212	230	615			A MC	49421
IL 213	230	616			A MC	49422
IL 214	230	617			A MC	49423
IL 215	230	618			A MC	49424
IL 216	230	619			A MC	49425
IL 217	230	620			A MC	49426
IL 218	230	629			A MC	49427

MIAMICLM.LND

Aug 11 10 11 AM '97

RECEIVED  
BUREAU OF  
LAND MANAGEMENT

RECEIVED  
BUREAU OF  
LAND MANAGEMENT

AUG 11 10 11 AM '97

EXHIBIT "A" (Continued)

ARIZONA  
STATE OFFICE  
PHOENIX, ARIZONA

NAME OF CLAIM	ORIGINAL RECORDATION		AMENDED RECORDATION		BLM SERIAL NO.	
	BOOK	PAGE	BOOK	PAGE	SERIAL	NO.
IL 219	230	622			A MC	49428
IL 304	299	216			A MC	49429
IL 305	299	217			A MC	49430
IL 306	299	218			A MC	49431
IL 307	299	219			A MC	49432
IL 308	299	220			A MC	49433
IL 309	299	221			A MC	49434
IL 311	305	415			A MC	49436
IL 312	305	416			A MC	49437
IL 313	308	973			A MC	49438
CONCHO NO. 3	35	172	211	71	A MC	52184
CONCHO NO. 4	35	173	211	73	A MC	52185
BLUEBIRD	46	580			A MC	52188
SUNSHINE	48	8			A MC	52189
BUSY BEE	48	287	301	927	A MC	52190
ROSCOE #3	69	76			A MC	52192
ROSCOE #9	69	425			A MC	52194
CLAY NO. 3	176	103	301	929	A MC	52195
CLAY NO. 5	176	105	299	163	A MC	52197
CLAY NO. 6	201	571			A MC	52198
CLAY 10	205	358			A MC	52202
CLAY 11	205	359			A MC	52203
CLAY 12	205	360			A MC	52204
CLAY 13	205	613			A MC	52205
CLAY 14	205	614			A MC	52206
CLAY 15	205	615			A MC	52207
CLAY 16	205	616	299	165	A MC	52208
CLAY 17	205	617			A MC	52209
CLAY 18	205	618			A MC	52210
MILLY	192	286			A MC	52212
ROBBY	192	289			A MC	52215
JANET	192	291			A MC	52217
ROSCOE 10	207	85			A MC	52220
ROSCOE 11	205	355			A MC	52221
ROSCOE 12	205	356			A MC	52222
ROSCOE 13	205	357			A MC	52223
ROSCOE 14	206	455	208	201	A MC	52224
BOSCOE 1	207	76			A MC	52226

MIAMICLM.LND

RECEIVED  
BUREAU OF  
LAND MANAGEMENT

AUG 11 10 11 AM '97

EXHIBIT "A" (Continued)

ARIZONA  
STATE OFFICE  
PHOENIX, ARIZONA

NAME OF CLAIM	ORIGINAL RECORDATION		AMENDED RECORDATION		BLM SERIAL NO.	
	BOOK	PAGE	BOOK	PAGE	SERIAL	NO.
BOSCOE 2	207	77			A MC	52227
BOSCOE 3	205	351	207	78	A MC	52228
BOSCOE 4	207	79			A MC	52229
BOSCOE 5	205	353			A MC	52230
BOSCOE 6	207	80			A MC	52231
BOSCOE 7	207	81			A MC	52232
BOSCOE 8	207	82			A MC	52233
BOSCOE 9	207	83			A MC	52234
BOSCOE 10	207	84	208	200	A MC	52235
BOSCOE 24	207	106			A MC	52236
BOSCOE 25	208	202			A MC	52237
ROBBY ANNEX	207	86			A MC	52238
SUNSHINE ANNEX	207	87			A MC	52239
MILLY ANNEX	207	88			A MC	52240
LADY BIRD VISTA 1	224	450	757	305	A MC	52241
STANDARD NO. 15	227	483			A MC	52242
BILL SHAFT NO. 3	37	562	76	60	A MC	52246
BILL SHAFT NO. 4	37	563	76	61	A MC	52247
BILL SHAFT NO. 5	37	564	76	62	A MC	52248
AUGUST MINE FRACTION	757	303			A MC	293003
CMC-OX 001	793	262			A MC	303011
CMC-OX 002	793	265			A MC	303012
CMC-OX 003	793	268			A MC	303013
CMC-OX 004	793	271			A MC	303014
CMC-OX 005	793	274			A MC	303015
CMC-OX 006	793	277			A MC	303016
CMC-OX 007	793	280			A MC	303017
CMC-OX 008	793	283			A MC	303018
CMC-OX 009	793	286			A MC	303019
CMC-OX 010	823	821	95-660969		A MC	312258
CMC-OX 011	823	824	95-660970		A MC	312259
CMC-OX 012	823	827	95-660971		A MC	312260
CMC-OX 013	823	830	95-660972		A MC	312261
CMC-OX 014	823	833	95-660973		A MC	312262
VIEW	449	264	555	804	A MC	24349
LAKEVIEW	449	263	555	798	A MC	24350
OVERLOOK	449	262	555	801	A MC	24351
WEBSTER 1	320	548			A MC	49577

MIAMICLM.LND

RECEIVED  
BUREAU OF  
LAND MANAGEMENT

PAGE 5

AUG 11 10 11 AM '97

EXHIBIT "A" (Continued)

ARIZONA  
STATE OFFICE  
PHOENIX, ARIZONA  
NAME OF CLAIM

	ORIGINAL RECORDATION BOOK PAGE	AMENDED RECORDATION BOOK PAGE	BLM SERIAL NO.
WEBSTER 2	320	550	A MC 49578
WEBSTER 3	320	552	A MC 49579
WEBSTER 4	320	554	A MC 49580
WEBSTER 5	320	556	A MC 49581
WEBSTER 6	320	558	A MC 49582
WEBSTER 7	320	560	A MC 49583
WEBSTER 8	320	562	A MC 49584
WEBSTER 9	320	564	A MC 49585
WEBSTER 10	320	566	A MC 49586
WEBSTER 11	320	568	A MC 49587
WEBSTER 12	320	570	A MC 49588
WEBSTER 13	320	572	A MC 49589
WEBSTER 14	320	574	A MC 49590
WEBSTER 15	320	576	A MC 49591
WEBSTER 16	320	578	A MC 49592
WEBSTER 17	320	580	A MC 49593
WEBSTER 18	320	582	A MC 49594
WEBSTER 19	320	584	A MC 49595
WEBSTER 20	320	586	A MC 49596
WEBSTER 21	320	588	A MC 49597
WEBSTER 22	320	590	A MC 49598
WEBSTER 23	320	592	A MC 49599
WEBSTER 24	320	594	A MC 49600
WEBSTER 25	320	596	A MC 49601
WEBSTER 26	320	598	A MC 49602
WEBSTER 27	320	600	A MC 49603
WEBSTER 28	320	602	A MC 49604
WEBSTER 29	320	604	A MC 49605
WEBSTER 30	320	606	A MC 49606
WEBSTER 31	320	608	A MC 49607
WEBSTER 32	320	610	A MC 49608
WEBSTER 33	320	612	A MC 49609
WEBSTER 34	320	614	A MC 49610
WEBSTER 35	320	616	A MC 49611
WEBSTER 36	320	618	A MC 49612
WEBSTER 37	320	620	A MC 49613
WEBSTER 38	320	622	A MC 49614
WEBSTER 39	320	624	A MC 49615

MIAMICLM.LND



RECEIVED  
BUREAU OF  
LAND MANAGEMENT

AUG 11 10 11 AM '97

EXHIBIT "A" (Continued)

ARIZONA  
STATE OFFICE  
PHOENIX, ARIZONA

NAME OF CLAIM	ORIGINAL RECORDATION		AMENDED RECORDATION		BLM SERIAL NO.	
	BOOK	PAGE	BOOK	PAGE	SERIAL	NO.
WEBSTER 40	320	626			A MC	49616
WEBSTER 41	320	628			A MC	49617
WEBSTER 42	320	630			A MC	49618
WEBSTER 43	320	632			A MC	49619
WEBSTER 44	320	634			A MC	49620
WEBSTER 45	320	636			A MC	49621
WEBSTER 46	320	638			A MC	49622
WEBSTER 47	323	813			A MC	49623
WEBSTER 48	323	814			A MC	49624
LUCHILLA	22	76	75	164	A MC	52103
LUCHILLA NO. 2	18	56	75	163	A MC	52104
LUCHILLA FRACTION	38	624	42	167	A MC	52106
RAVEN	22	77	82	150	A MC	52107
MANZANITA NO. 2	17	85	75	162	A MC	52108
MANZANITA NO. 3	18	17	82	148	A MC	52109
I.C.	36	548	75	161	A MC	52110
BLACK EAGLE NO. 1	48	169	82	149	A MC	52114
F.C. NO. 5	494	457			A MC	97788
F.C. NO. 6	494	459			A MC	97789
F.C. NO. 7	494	461			A MC	97790
F.C. NO. 8	494	463			A MC	97791
F.C. NO. 9	494	465			A MC	97792
F.C. NO. 10	494	467			A MC	97793
CCWC-1	779	948			A MC	299053
CCWC-2	779	950			A MC	299054
CCWC-3	779	952			A MC	299055
CCWC-4	779	955			A MC	299056
CCWC-5	779	958			A MC	299057
CCWC-6	779	961			A MC	299058
CCWC-7	779	964			A MC	299059
CCWC-8	779	967			A MC	299060
CCWC-9	779	970			A MC	299061
CCWC-10	779	973			A MC	299062
CCWC-11	779	976			A MC	299063
CCWC-12	779	979			A MC	299064
CCWC-13	779	982			A MC	299065
CCWC-14	779	985			A MC	299066
CCWC-15	779	988			A MC	299067

MIAMICLM.LND

RECEIVED  
BUREAU OF  
LAND MANAGEMENT

AUG 11 10 11 AM '97

EXHIBIT "A" (Continued)

ARIZONA  
STATE OFFICE  
PHOENIX, ARIZONA

NAME OF CLAIM	ORIGINAL RECORDATION		AMENDED RECORDATION		BLM SERIAL NO.	
	BOOK	PAGE	BOOK	PAGE	SERIAL	NO.
CCWC-16	779	991			A MC	299068
CCWC-17	779	993			A MC	299069
CCWC-18	779	996			A MC	299070
CCWC-19	779	999			A MC	299071
CCWC-20	780	01			A MC	299072
RALSTON 15	337	61			A MC	49476
RALSTON 16	337	63			A MC	49477
RALSTON 25	337	81			A MC	49486
RALSTON 26	337	83			A MC	49487
RALSTON 27	337	85			A MC	49488
RALSTON 28	337	87			A MC	49489
RALSTON 29	337	89			A MC	49490
RALSTON 30	337	91			A MC	49491
RALSTON 31	337	845			A MC	49492
RALSTON 37	337	857			A MC	49498
RALSTON 38	337	859			A MC	49499
RALSTON 39	337	861			A MC	49500
RALSTON 40	337	863			A MC	49501
RALSTON 50	337	883			A MC	49511
RALSTON 51	337	885			A MC	49512
RALSTON 52	337	887			A MC	49513
RALSTON 63	337	909			A MC	49524
RALSTON 64	337	911			A MC	49525
RALSTON 65	337	913			A MC	49526
RALSTON 74	337	931			A MC	49535
RALSTON 75	337	933			A MC	49536
RALSTON 76	337	935			A MC	49537
RALSTON 77	337	937			A MC	49538
RALSTON 78	337	939			A MC	49539
RALSTON 81	337	945			A MC	49542
RALSTON 82	337	947			A MC	49543
RALSTON 83	337	949			A MC	49544
COPPER DOOAR NO. 2	39	232	261	433	A MC	52086
DIVIDE #2	36	522	261	437	A MC	52088
DIVIDE #3	36	523	261	439	A MC	52089
DIVIDE #4	36	524	261	441	A MC	52090
DIVIDE #5	36	525	261	443	A MC	52091
DIVIDE #6	36	526	261	445	A MC	52092

RECEIVED  
BUREAU OF  
LAND MANAGEMENT

AUG 11 10 11 AM '97

EXHIBIT "A" (Continued)

ARIZONA  
STATE OFFICE  
PHOENIX, ARIZONA  
NAME OF CLAIM

NAME OF CLAIM	ORIGINAL RECORDATION		AMENDED RECORDATION		BLM SERIAL NO.	
	BOOK	PAGE	BOOK	PAGE	SERIAL	NO.
DIVIDE #7	36	527	261	447	A MC	52093
DIVIDE #8	36	528	261	449	A MC	52094
DIVIDE #9	36	529	261	451	A MC	52095
DIVIDE #10	36	530	261	453	A MC	52096
DIVIDE #11	36	564	261	455	A MC	52097
B.C. 2	212	370			A MC	52099
B.C. 3	212	371			A MC	52100
B.C. 4	212	372			A MC	52101
LUCHILLA NO. 3	48	236	76	307	A MC	52105
I.C. #2	47	438			A MC	52111
GOLD COIN NO. 2	46	470	82	152	A MC	52112
GOLD COIN NO. 4	48	187	82	151	A MC	52113
GOLD BAR NO. 1	48	446			A MC	52115
GOLD BAR #2	48	446			A MC	52116
WARRIOR EXTENCTION #7	36	579	268	590	A MC	52118
RALSTON 2	261	458			A MC	52120
RALSTON 3	261	459			A MC	52121
RALSTON 4	261	460			A MC	52122
RALSTON 5	261	461			A MC	52123
RALSTON 6	261	462			A MC	52124
RALSTON 7	261	463			A MC	52125
RALSTON 8	261	464			A MC	52126
HOOPES #3	2	232	295	546	A MC	52173
HOOPES #4	2	233	295	548	A MC	52174
HOOPES #5	2	234	295	550	A MC	52175
HOOPES #6	2	235	295	552	A MC	52176
PINK LIMESTONE #1	170	534	295	537	A MC	52177
PINK LIMESTONE #2	170	535	295	539	A MC	52178
PINK LIMESTONE 3	295	541			A MC	52179
PINK LIMESTONE 4	295	542			A MC	52180
PINK LIMESTONE 5	295	543			A MC	52181
PINK LIMESTONE 6	295	544			A MC	52182
PINK LIMESTONE 7	295	545			A MC	52183
MGO #ONE	170	532			A MC	52259
MGO #2	170	533			A MC	52260
MGO 3	295	554			A MC	52261
MGO 4	295	555			A MC	52262
MGO 5	314	487			A MC	52263

28

RECEIVED  
BUREAU OF  
LAND MANAGEMENT

AUG 11 10 11 AM '97

EXHIBIT "A" (Continued)

ARIZONA  
STATE OFFICE  
PHOENIX, ARIZONA

NAME OF CLAIM	ORIGINAL RECORDATION		AMENDED RECORDATION		BLM SERIAL NO.	
	BOOK	PAGE	BOOK	PAGE	SERIAL	NO.
HOOPES PLACER NO. 2	190	347			A MC	52264 ✓
MGO #6	818	671			A MC	309608 ✓
GE 1	214	466	558	577	A MC	52072
GE 2	214	467	558	580	A MC	52073
GE 3	214	468	558	583	A MC	52074
GE 4	214	469	558	586	A MC	52075
GE 5	214	470	558	589	A MC	52076
GE 6	214	471	558	592	A MC	52077
GE 7	214	472	558	595	A MC	52078
GE 8	214	473	558	598	A MC	52079
GE 9	214	474	558	601	A MC	52080
GE 10	214	475	558	604	A MC	52081
GE 11	214	476			A MC	52082
GE 12	214	477			A MC	52083
GE 13	214	478			A MC	52084
RESCUE MILL	270	576			A MC	48129 -
VALLEY FORGE	6	401			A MC	48108 )
MIKADO	10	469			A MC	48109 )
K.C.	6	400	248	590	A MC	48116 )
CZAR	10	470	248	594	A MC	48117 )
FOR 3	209	234	255	593	A MC	48121 -
QUARTZ SITE NO. 6 (A)	466	186			A MC	35797 )
QUARTZ SITE NO. 7 (A)	466	185			A MC	35798 )
QUARTZ SITE NO. 8 (A)	466	184			A MC	35799 )
QUARTZ SITE #25 (A)	466	220			A MC	35817 )
QUARTZ SITE #26 (A)	466	221			A MC	35818 )
QUARTZ SITE #27 (A)	466	166			A MC	35819 )
HARDROCK NO. 1 (A)	466	200			A MC	35822 >
HARDROCK NO. 2 (A)	466	193			A MC	35823 >
MOONLIGHT (A)	466	196			A MC	35826 }
BLACK OAK (A)	466	199			A MC	35827 }
BLACK OAK NO. 2 (A)	466	198			A MC	35828 }
BLACK OAK NO. 3 (A)	466	197			A MC	35829 }
PINTO COPPER FRACTION (A)	466	204			A MC	35837 }
PINTO COPPER NO. 1 (A)	466	210			A MC	35838 }
PINTO COPPER NO. 2 (A)	466	211			A MC	35839 }
PINTO COPPER NO. 3 (A)	466	212			A MC	35840 }
PINTO COPPER NO. 4 (A)	466	213			A MC	35841 } ✓

RECEIVED  
BUREAU OF  
LAND MANAGEMENT

AUG 11 10 11 AM '97

PAGE 10

EXHIBIT "A" (Continued)

ARIZONA  
STATE OFFICE  
PHOENIX, ARIZONA

NAME OF CLAIM

ORIGINAL  
RECORDATION  
BOOK PAGE

AMENDED  
RECORDATION  
BOOK PAGE

BLM  
SERIAL NO.

PINTO COPPER NO. 5 (A)	466	214			A MC	35842
PINTO COPPER NO. 6 (A)	466	219			A MC	35843
PINTO COPPER NO. 7 (A)	466	222			A MC	35844
PINTO COPPER NO. 8 (A)	466	223			A MC	35845
PINTO COPPER NO. 9 (A)	466	205			A MC	35846
PINTO COPPER NO. 10 (A)	466	206			A MC	35847
PINTO COPPER NO. 11 (A)	466	207			A MC	35848
PINTO COPPER NO. 12 (A)	466	208			A MC	35849
PINTO COPPER NO. 13 (A)	466	209			A MC	35850
KAY 1	262	305	471	40	A MC	39092
KAY 2	262	306	471	41	A MC	39093
KAY 3	262	307	471	42	A MC	39094
KAY 4	262	308	471	43	A MC	39095
KAY 5	262	309	471	44	A MC	39096
KAY 6	262	310	471	45	A MC	39097
KAY 7	262	311	471	46	A MC	39098
KAY 8	262	312	471	47	A MC	39099
KAY 9	262	313	471	48	A MC	39100
KAY 10	262	314	471	49	A MC	39101
KAY 11	262	315	471	50	A MC	39102
KAY 12	262	316	471	51	A MC	39103
KAY 13	262	317	471	52	A MC	39104
KAY 14	262	318	471	53	A MC	39105
KAY 15	262	319	471	54	A MC	39106
KAY 16	262	320	471	55	A MC	39107
KAY 17	262	321	471	56	A MC	39108
KAY 18	262	322	471	57	A MC	39109
KAY 19	262	323	471	58	A MC	39110
KAY 20	262	324	471	59	A MC	39111
KAY 21	262	325	471	60	A MC	39112
KAY 22	262	326	471	61	A MC	39113
KAY 23	262	327	471	62	A MC	39114
KAY 50	262	352	471	85	A MC	39137
KAY 51	262	353	471	86	A MC	39138
KAY 57	262	359	471	92	A MC	39144
KAY 58	262	360	471	93	A MC	39145
KAY 81	264	328	471	110	A MC	39162
KAY 82	264	329	471	111	A MC	39163

MIAMICLM.LND

21

RECEIVED  
BUREAU OF  
LAND MANAGEMENT

AUG 11 10 11 AM '97

EXHIBIT "A" (Continued)

ARIZONA  
STATE OFFICE  
PHOENIX, ARIZONA

NAME OF CLAIM	ORIGINAL RECORDATION		AMENDED RECORDATION		BLM SERIAL NO.	
	BOOK	PAGE	BOOK	PAGE		
KAY 85	262	373	471	113	A MC	39165
KAY 86	262	374	471	114	A MC	39166
KAY 87	262	375	471	115	A MC	39167
KAY 88	262	376	471	116	A MC	39168
KAY 89	262	377	471	117	A MC	39169
KAY 90	262	378	471	118	A MC	39170
KAY 91	262	379	471	119	A MC	39171
KAY 92	262	380	471	120	A MC	39172
KAY 93	262	381	471	121	A MC	39173
KAY 94	262	382	471	122	A MC	39174
KAY 95	262	383	471	123	A MC	39175
KAY 96	262	384	471	124	A MC	39176
KAY 97	262	385	471	125	A MC	39177
KAY 98	262	386	471	126	A MC	39178
KAY 99	262	387	471	127	A MC	39179
KAY 100	262	388	471	128	A MC	39180
KAY 101	262	389	471	129	A MC	39181
KAY 102	262	390	471	130	A MC	39182
KAY 103	262	391	471	131	A MC	39183
KAY 104	262	392	471	132	A MC	39184
KAY 108	262	396	471	133	A MC	39185
KAY 109	270	267	471	134	A MC	39186
KAY 110	270	268	471	135	A MC	39187
KAY 111	270	269	471	136	A MC	39188
KAY 112	270	270	471	137	A MC	39189
KAY 113	270	271	471	138	A MC	39190
KAY 114	270	272	471	139	A MC	39191
DESERTER	20	16	24	239	A MC	48124
CHIEF #3	25	79	24	240	A MC	48125
CHIEF #4	25	80	24	241	A MC	48126
CHIEF #5	25	81	24	242	A MC	48127
CHIEF #6	25	82	24	243	A MC	48128
KAY 142	536	11			A MC	131768
KAY 143	536	13			A MC	131769
CHIEF FRACTION	694	559			A MC	265777
QUARTZ SITE NO. 4 (A)	466	188			A MC	35795
QUARTZ SITE NO. 5 (A)	466	187			A MC	35796
1511551	303	639			A MC	52132

RECEIVED  
BUREAU OF  
LAND MANAGEMENT

AUG 11 10 11 AM '97

PAGE 12

EXHIBIT "A" (Continued)

ARIZONA  
STATE OFFICE  
PHOENIX, ARIZONA  
NAME OF CLAIM

NAME OF CLAIM	ORIGINAL RECORDATION		AMENDED RECORDATION		BLM
	BOOK	PAGE	BOOK	PAGE	SERIAL NO.
1511552	303	640			A MC 52133
2211551	303	641			A MC 52134
2211552	303	642			A MC 52135
2211553	303	643			A MC 52136
2211554	303	644			A MC 52137
2211555	303	645			A MC 52138
2211556	303	646			A MC 52139
2211557	303	647			A MC 52140
2211558	303	648			A MC 52141
2211559	315	978	319	638	A MC 52142
22115510	315	979	319	640	A MC 52143
22115511	315	980	319	642	A MC 52144
2711551	303	674			A MC 52170
2711552	303	675			A MC 52171
2711553	303	676			A MC 52172
CMHR-2611557	809	724			A MC 308180
CMHR-2611558	809	726			A MC 308181
FUTURE 1 MILLSITE	93-637242				A MC 327648
FUTURE 2 MILLSITE	93-637243				A MC 327649
FUTURE 3 MILLSITE	93-637244				A MC 327650
FUTURE 4 MILLSITE	93-637245				A MC 327651
FUTURE 5 MILLSITE	93-637246				A MC 327652
FUTURE 6 MILLSITE	93-637247				A MC 327653
FUTURE 7 MILLSITE	93-637248				A MC 327654
FUTURE 8 MILLSITE	93-637249				A MC 327655
FUTURE 9 MILLSITE	93-637250				A MC 327657
FUTURE 10 MILLSITE	93-637251				A MC 327658
FUTURE 11 MILLSITE	93-637252				A MC 327659
FUTURE 12 MILLSITE	93-637253				A MC 327660
FUTURE 13 MILLSITE	93-637254				A MC 327661
FUTURE 14 MILLSITE	93-637255				A MC 327662
FUTURE 15 MILLSITE	93-637256				A MC 327663
FUTURE 16 MILLSITE	93-637257				A MC 327664
FUTURE 17 MILLSITE	93-637258				A MC 327665
FUTURE 18 MILLSITE	93-637259				A MC 327666
FUTURE 19 MILLSITE	93-637260				A MC 327667
FUTURE 20 MILLSITE	93-637261				A MC 327668
FUTURE 21 MILLSITE	93-637262				A MC 327669

MIAMICLM.LND

RECEIVED  
BUREAU OF  
LAND MANAGEMENT

AUG 11 10 11 AM '97

PAGE 13

EXHIBIT "A" (Continued)

ARIZONA  
STATE OFFICE  
PHOENIX, ARIZONA

NAME OF CLAIM	ORIGINAL RECORDATION		AMENDED RECORDATION		BLM
	BOOK	PAGE	BOOK	PAGE	SERIAL NO.
FUTURE 22 MILLSITE	93-637263				A MC 327670
FUTURE 23 MILLSITE	93-637264				A MC 327671
FUTURE 24 MILLSITE	93-637265				A MC 327672
FUTURE 25 MILLSITE	93-637266				A MC 327673
FUTURE 26 MILLSITE	93-637267				A MC 327674
FUTURE 27 MILLSITE	93-637268				A MC 327675
FUTURE 28 MILLSITE	93-637269				A MC 327676
FUTURE 29 MILLSITE	93-637270				A MC 327677
FUTURE 30 MILLSITE	93-637271				A MC 327678
FUTURE 31 MILLSITE	93-637272				A MC 327679
FUTURE 32 MILLSITE	93-637273				A MC 327680
FUTURE 33 MILLSITE	93-637274				A MC 327681
FUTURE 34 MILLSITE	93-637275				A MC 327682
FUTURE 35 MILLSITE	93-637276				A MC 327683
FUTURE 36 MILLSITE	93-637277				A MC 327684
FUTURE 37 MILLSITE	93-637278				A MC 327685
FUTURE 38 MILLSITE	93-637279				A MC 327686
FUTURE 39 MILLSITE	93-637280				A MC 327687
FUTURE 40 MILLSITE	93-637281				A MC 327688
FUTURE 41 MILLSITE	93-637282				A MC 327689
FUTURE 42 MILLSITE	93-637283				A MC 327690
FUTURE 43 MILLSITE	93-637284				A MC 327691
FUTURE 44 MILLSITE	93-637285				A MC 327692
FUTURE 45 MILLSITE	93-637286				A MC 327693
FUTURE 46 MILLSITE	93-637287				A MC 327694
FUTURE 47 MILLSITE	93-637288				A MC 327695
FUTURE 48 MILLSITE	93-637289				A MC 327696
FUTURE 49 MILLSITE	93-637290				A MC 327697
FUTURE 50 MILLSITE	93-637291				A MC 327698
FUTURE 51 MILLSITE	93-637292				A MC 327699
FUTURE 52 MILLSITE	93-637293				A MC 327700
FUTURE 53 MILLSITE	93-637294				A MC 327701
FUTURE 54 MILLSITE	93-637295				A MC 327702
FUTURE 55 MILLSITE	93-637296				A MC 327703
FUTURE 56 MILLSITE	93-637297				A MC 327704
FUTURE 57 MILLSITE	93-637298				A MC 327705
FUTURE 58 MILLSITE	93-637299				A MC 327706
FUTURE 59 MILLSITE	93-637300				A MC 327707

MIAMICLM.LND



RECEIVED  
BUREAU OF  
LAND MANAGEMENT

AUG 11 10 11 AM '97

EXHIBIT "A" (Continued)

ARIZONA  
STATE OFFICE  
PHOENIX, ARIZONA

NAME OF CLAIM

ORIGINAL  
RECORDATION  
BOOK PAGE

AMENDED  
RECORDATION  
BOOK PAGE

BLM  
SERIAL NO.

FUTURE 60 MILLSITE	93-637301		A MC 327708
FUTURE 61 MILLSITE	93-637302		A MC 327709
FUTURE 62 MILLSITE	93-637303		A MC 327710
FUTURE 63 MILLSITE	93-637304		A MC 327711
FUTURE 64 MILLSITE	93-637305		A MC 327712
FUTURE 65 MILLSITE	93-637306		A MC 327713
FUTURE 66 MILLSITE	93-637307		A MC 327714
FUTURE 67 MILLSITE	93-637308		A MC 327715
FUTURE 68 MILLSITE	93-637309		A MC 327716
FUTURE 69 MILLSITE	93-637310		A MC 327717
FUTURE 70 MILLSITE	93-637311		A MC 327718
FUTURE 71 MILLSITE	93-637312		A MC 327719
FUTURE 72 MILLSITE	93-637313		A MC 327720
FUTURE 73 MILLSITE	93-637314		A MC 327721
FUTURE 74 MILLSITE	93-637315		A MC 327722
FUTURE 75 MILLSITE	93-637316		A MC 327723
FUTURE 76 MILLSITE	93-637317		A MC 327724
FUTURE 77 MILLSITE	93-637318		A MC 327725
FUTURE 78 MILLSITE	93-637319		A MC 327726
FUTURE 79 MILLSITE	93-637320		A MC 327727
FUTURE 80 MILLSITE	93-637321		A MC 327728
FUTURE 81 MILLSITE	93-637322		A MC 327729
FUTURE 82 MILLSITE	93-637323		A MC 327730
FUTURE 83 MILLSITE	93-637324		A MC 327731
FUTURE 84 MILLSITE	93-637325		A MC 327732
FUTURE 85 MILLSITE	93-637326		A MC 327733
FUTURE 86 MILLSITE	93-637327		A MC 327734
FUTURE 87 MILLSITE	93-637328		A MC 327735
FUTURE 88 MILLSITE	93-637329		A MC 327736
FUTURE 89 MILLSITE	93-637330		A MC 327737
FUTURE 90 MILLSITE	93-637331		A MC 327738
FUTURE 91 MILLSITE	93-637332		A MC 327739
FUTURE 92 MILLSITE	93-637333		A MC 327740
FUTURE 93 MILLSITE	93-637334		A MC 327741
FUTURE 94 MILLSITE	93-637335		A MC 327742
FUTURE 95 MILLSITE	93-637336		A MC 327743
FUTURE 96 MILLSITE	93-637337		A MC 327744
FUTURE 97 MILLSITE	93-637338		A MC 327745

MIAMICLM.LND

RECEIVED  
BUREAU OF  
LAND MANAGEMENT

AUG 11 10 11 AM '97

ARIZONA  
STATE OFFICE  
PHOENIX, ARIZONA

PAGE 15

EXHIBIT "A" (Continued)

NAME OF CLAIM	ORIGINAL RECORDATION		AMENDED RECORDATION		BLM
	BOOK	PAGE	BOOK	PAGE	SERIAL NO.
FUTURE 98 MILLSITE	93-637339				A MC 327746
FUTURE 99 MILLSITE	93-637340				A MC 327747
FUTURE 100 MILLSITE	93-637341				A MC 327748
FUTURE 101 MILLSITE	93-637342				A MC 327749
FUTURE 102 MILLSITE	93-637343				A MC 327750
FUTURE 103 MILLSITE	93-637344				A MC 327751
FUTURE 104 MILLSITE	93-637345				A MC 327752
FUTURE 105 MILLSITE	93-637346				A MC 327753
FUTURE 107 MILLSITE	93-637348				A MC 327755
FUTURE 108 MILLSITE	93-637349				A MC 327756
FUTURE 109 MILLSITE	93-637350				A MC 327757
FUTURE 110 MILLSITE	93-637351				A MC 327758
FUTURE 111 MILLSITE	93-637352				A MC 327759
FUTURE 112 MILLSITE	93-637353				A MC 327760
FUTURE 113 MILLSITE	93-637354				A MC 327761
FUTURE 114 MILLSITE	93-637355				A MC 327762
FUTURE 115 MILLSITE	93-637356				A MC 327763
FUTURE 116 MILLSITE	93-637357				A MC 327764
FUTURE 117 MILLSITE	93-637358				A MC 327765
FUTURE 118 MILLSITE	93-637359				A MC 327766
FUTURE 119 MILLSITE	93-637360				A MC 327767
FUTURE 120 MILLSITE	93-637361				A MC 327768
FUTURE 121 MILLSITE	93-637362				A MC 327769
FUTURE 122 MILLSITE	93-637363				A MC 327770
FUTURE 123 MILLSITE	93-637364				A MC 327771
FUTURE 124 MILLSITE	93-637365				A MC 327772
FUTURE 125 MILLSITE	93-637366				A MC 327773
FUTURE 126 MILLSITE	93-637367				A MC 327774
FUTURE 127 MILLSITE	93-637368				A MC 327775
FUTURE 128 MILLSITE	93-637369				A MC 327776
FUTURE 129 MILLSITE	93-637370				A MC 327777
FUTURE 130 MILLSITE	93-637371				A MC 327778
FUTURE 131 MILLSITE	93-637372				A MC 327779
FUTURE 132 MILLSITE	93-637373				A MC 327780
FUTURE 133 MILLSITE	93-637374				A MC 327781
FUTURE 134 MILLSITE	93-637375				A MC 327782
FUTURE 135 MILLSITE	93-637376				A MC 327783
FUTURE 136 MILLSITE	93-637377				A MC 327784

MIAMICLM.LND

RECEIVED  
BUREAU OF  
LAND MANAGEMENT

AUG 11 10 11 AM '97

ARIZONA  
STATE OFFICE  
PHOENIX, ARIZONA

PAGE 16

EXHIBIT "A" (Continued)

NAME OF CLAIM	ORIGINAL RECORDATION		AMENDED RECORDATION		BLM SERIAL NO.
	BOOK	PAGE	BOOK	PAGE	
FUTURE 137 MILLSITE	93-637378				A MC 327785
FUTURE 138 MILLSITE	93-637379				A MC 327786
FUTURE 139 MILLSITE	93-637380				A MC 327787
FUTURE 140 MILLSITE	93-637381				A MC 327788
FUTURE 141 MILLSITE	93-637382				A MC 327789
FUTURE 142 MILLSITE	93-637383				A MC 327790
FUTURE 143 MILLSITE	93-637384				A MC 327791
FUTURE 144 MILLSITE	93-637385				A MC 327792
FUTURE 145 MILLSITE	93-637386				A MC 327793
FUTURE 146 MILLSITE	93-637387				A MC 327794
FUTURE 147 MILLSITE	93-637388				A MC 327795
FUTURE 148 MILLSITE	93-637389				A MC 327796
FUTURE 149 MILLSITE	93-637390				A MC 327797
FUTURE 150 MILLSITE	93-637391				A MC 327798
FUTURE 151 MILLSITE	93-637392				A MC 327799
FUTURE 152 MILLSITE	93-637393				A MC 327800
FUTURE 153 MILLSITE	93-637394				A MC 327801
FUTURE 154 MILLSITE	93-637395				A MC 327802
FUTURE 155 MILLSITE	93-637396				A MC 327803
FUTURE 156 MILLSITE	93-637397				A MC 327804
FUTURE 157 MILLSITE	93-637398				A MC 327805
FUTURE 162 MILLSITE	93-637403				A MC 327810
FUTURE 163 MILLSITE	93-637404				A MC 327811
FUTURE 164 MILLSITE	93-637405				A MC 327812
FUTURE 165 MILLSITE	93-637406				A MC 327813
FUTURE 166 MILLSITE	93-637407				A MC 327814
FUTURE 167 MILLSITE	93-637408				A MC 327815
FUTURE 168 MILLSITE	93-637409				A MC 327816
FUTURE 169 MILLSITE	93-637410				A MC 327817
FUTURE 170 MILLSITE	93-637411				A MC 327818
FUTURE 171 MILLSITE	93-637412				A MC 327819
FUTURE 172 MILLSITE	93-637413				A MC 327820
FUTURE 173 MILLSITE	93-637414				A MC 327821
FUTURE 174 MILLSITE	93-637415				A MC 327822
FUTURE 179 MILLSITE	93-637420				A MC 327827
FUTURE 180 MILLSITE	93-637421				A MC 327828
FUTURE 181 MILLSITE	93-637422				A MC 327829
FUTURE 182 MILLSITE	93-637423				A MC 327830

MIAMICLM.LND

RECEIVED  
BUREAU OF  
LAND MANAGEMENT

AUG 11 10 11 AM '97

ARIZONA  
STATE OFFICE  
PHOENIX, ARIZONA

PAGE 17

EXHIBIT "A" (Continued)

NAME OF CLAIM	ORIGINAL RECORDATION		AMENDED RECORDATION		BLM SERIAL NO.
	BOOK	PAGE	BOOK	PAGE	
FUTURE 183 MILLSITE	93-637424				A MC 327831
FUTURE 184 MILLSITE	93-637425				A MC 327832
FUTURE 185 MILLSITE	93-637426				A MC 327833
FUTURE 186 MILLSITE	93-637427				A MC 327834
FUTURE 187 MILLSITE	93-637428				A MC 327835
FUTURE 188 MILLSITE	93-637429				A MC 327836
FUTURE 189 MILLSITE	93-637430				A MC 327837
FUTURE 190 MILLSITE	93-637431				A MC 327838
FUTURE 191 MILLSITE	93-637432				A MC 327839
FUTURE 192 MILLSITE	93-637433				A MC 327840
FUTURE 193 MILLSITE	93-637434				A MC 327841
FUTURE 195 MILLSITE	93-637436				A MC 327843
FUTURE 196 MILLSITE	93-637437				A MC 327844
FUTURE 197 MILLSITE	93-637438				A MC 327845
FUTURE 198 MILLSITE	93-637439				A MC 327846
FUTURE 199 MILLSITE	93-637440				A MC 327847
FUTURE 200 MILLSITE	93-637441				A MC 327848
FUTURE 201 MILLSITE	93-637442				A MC 327849
FUTURE 202 MILLSITE	93-637443				A MC 327850
FUTURE 203 MILLSITE	93-637444				A MC 327851
FUTURE 204 MILLSITE	93-637445				A MC 327852
FUTURE 206 MILLSITE	93-637447				A MC 327854
FUTURE 207 MILLSITE	93-637448				A MC 327855
CMC-OX 15	94-647102				A MC 330826
CMC-OX 16	94-647103				A MC 330827
CMC-OX 17	94-647104				A MC 330828
CMC-OX 18	94-647105				A MC 330829
CMC-OX 19	94-647106				A MC 330830
CMC-OX 20	94-647107				A MC 330831
CMC-OX 21	94-647108				A MC 330832
CMC-OX 22	94-647109				A MC 330833
CMC-OX 23	94-647110				A MC 330834
CMC-OX 24	94-647111				A MC 330835
CMC-OX 25	94-647112		94-650891		A MC 330836
CMC-OX 26	94-647113		94-650892		A MC 330837
CMC-OX 27	94-647114		94-650893		A MC 330838
CMC-OX 31	94-647115				A MC 330839
CMC-OX 32	94-647116				A MC 330840

MIAMICLM.LND

RECEIVED  
BUREAU OF  
LAND MANAGEMENT

AUG 11 10 12 AM '97

EXHIBIT "A" (Continued)

ARIZONA  
STATE OFFICE  
PHOENIX, ARIZONA

NAME OF CLAIM

ORIGINAL  
RECORDATION  
BOOK PAGE

AMENDED  
RECORDATION  
BOOK PAGE

BLM  
SERIAL NO.

CMC-OX 33	94-647117	A MC	330841
CMC-OX 34	94-647118	A MC	330842
CMC-OX 35	94-647119	A MC	330843
CMC-OX 36	94-647120	A MC	330844
CMC-OX 37	94-647121	A MC	330845
CMC-OX 38	94-647122	A MC	330846
CMC-OX 39	94-647123	A MC	330847
CMC-OX 40	94-647124	A MC	330848
CMC-OX 41	94-647125	A MC	330849
CMC-OX 45	94-647126	A MC	330850
CMC-OX 46	94-647127	A MC	330851
CMC-OX 47	94-647128	A MC	330852
CMC-OX 48	94-647129	A MC	330853
CMC-OX 49	94-647130	A MC	330854
CMC-OX 50	94-647131	A MC	330855
CMC-OX 51	94-647132	A MC	330856
CMC-OX 52	94-647133	A MC	330857
CMC-OX 53	94-647134	A MC	330858
CMC-OX 54	94-647135	A MC	330859
CMC-OX 55	94-647136	A MC	330860
QUARTZ SITE 100	95-660236	A MC	333428
QUARTZ SITE 101	95-660237	A MC	333429
QUARTZ SITE 102	95-660238	A MC	333430
QUARTZ SITE 103	95-660239	A MC	333431
QUARTZ SITE 104	95-660240	A MC	333432
QUARTZ SITE 105	95-660241	A MC	333433
QUARTZ SITE 106	95-660242	A MC	333434
QUARTZ SITE 107	95-660243	A MC	333435
QUARTZ SITE 108	95-660244	A MC	333436
QUARTZ SITE 109	95-660245	A MC	333437
QUARTZ SITE 121	95-660256	A MC	333438
QUARTZ SITE 122	95-660257	A MC	333439
QUARTZ SITE 123	95-660258	A MC	333440
QUARTZ SITE 124	95-660259	A MC	333441
QUARTZ SITE 125	95-660260	A MC	333442
QUARTZ SITE 126	95-660261	A MC	333443
QUARTZ SITE 127	95-660262	A MC	333444
QUARTZ SITE 130	95-660263	A MC	333445
QUARTZ SITE 131	95-660264	A MC	333446

MIAMICLM.LND

## EXHIBIT "A" (Continued)

NAME OF CLAIM	ORIGINAL RECORDATION		AMENDED RECORDATION		BLM SERIAL NO.	
	BOOK	PAGE	BOOK	PAGE		
QUARTZ SITE NO. 11 (A)	466	181			A MC	35802
QUARTZ SITE NO. 12 (A)	466	180			A MC	35803
QUARTZ SITE NO. 13 (A)	466	179			A MC	35804
QUARTZ SITE NO. 14 (A)	466	178			A MC	35805

RECEIVED  
BUREAU OF  
LAND MANAGEMENT  
ARIZONA  
STATE OFFICE  
PHOENIX, ARIZONA  
AUG 11 10 12 AM '97

Form 1370-4  
(March 1984)

UNITED STATES  
DEPARTMENT OF THE INTERIOR  
BUREAU OF LAND MANAGEMENT

RECEIPT AND ACCOUNTING ADVICE

NO. 2315242 04

Subject: CLAIM MAINTENANCE FEE 1998 - 689

TC/AZ 08/11/97

Applicant: 2 17 13 68,900.00

CYPRUS AMAX  
9100 E MINERAL CIR  
BOX 3299  
ENGLEWOOD CO 80155-3299

Remitter: CK 024746  
303-643-5000

Assignor:

LEASE MANAGEMENT DATA										
<input type="checkbox"/> NEW <input type="checkbox"/> UPDATE <input type="checkbox"/> PAYMENT										
ORIGINAL SERIAL NO.	ASG.	TYPE	ST.	CTY.	FUND SYMBOL			ACRES/UNITS	RATE	
AMC 51294, ET AL										
AMOUNT	ANV. DATE	EXP. DATE	BILL CYC.	S/C	DISTRICT	NEXT BILL	MISC. DATA	U of M	ACTUAL UNITS	
ASSIGNMENT SERIAL NO.	ASG.	TYPE	ST.	CTY.	FUND SYMBOL			ACRES/UNITS	RATE	
AMOUNT	ANV. DATE	EXP. DATE	BILL CYC.	S/C	DISTRICT	NEXT BILL	MISC. DATA	U of M	ACTUAL UNITS	

APPLY REMITTANCE			
ACTION	FUND SYMBOL	CTY.	AMOUNT
FILING FEE			
RENTAL			
UNEARNED			
REFUND			
TOTAL			
AMOUNT DUE			

Remarks:

BY: \_\_\_\_\_ DATE: \_\_\_\_\_

Lease in Escrow?  
 KGS?  
 Auto Escalates?  
 Auto Renew?

Of Interest?  
 Operating Rights?  
 Operator  
 Bond Filed?

FOR MMS USE ONLY		
BILLEE	NUMBER	FOREST REFUGE
OCS SECTION	CODE	

CASE FOLDER COPY

24349  
 35792  
 39092  
 48023  
 49212  
 50970  
 52072  
 97784  
 131760  
 265777  
 293003  
 299053  
 303011  
 309608  
 308180  
 327648  
 333428  
 330826; 312258  
 Cyprus Amax Minerals Company *SR*  
 9100 East Mineral Circle  
 Post Office Box 3299  
 Englewood, Colorado 80155-3299  
 (303) 643-5000



**CYPRUS AMAX  
 MINERALS COMPANY**

*Certified Mail*

August 12, 1996

U.S. Department of the Interior  
 Bureau of Land Management  
 3707 North 7th Street  
 Siete Square Building  
 Phoenix, Arizona 85014

**Maintenance Fees for Unpatented Mining Claims  
 Cyprus Miami Mining Corporation**

Gentlemen:

Pursuant to 43 CFR § 3833.1-5, as amended, Cyprus Miami Mining Corporation desires to retain/maintain the 689 unpatented lode mining claims and mill sites which are listed on the attached Exhibit "A". Also, enclosed is our check in the amount of \$68,900.00 (\$100.00 per claim) to cover the required maintenance fees necessary to retain/maintain the claims through the period ending 12:00 noon on September 1, 1997.

Please acknowledge receipt by dating and signing where indicated below and return one (1) copy of this letter, together with a date and time stamped copy of Exhibit "A", to the attention of the **Land Management Department** at the above letterhead address.

Should you have any questions, please contact me at (303) 643-5140. Thank you for your assistance.

Yours truly,

*Kim Aaron*  
 Kim Aaron  
 Land Administrator

/kaa

Enclosures

RECEIVED  
 BUREAU OF  
 LAND MANAGEMENT  
 AUG 14 9 15 AM '96  
 ARIZONA  
 STATE OFFICE  
 PHOENIX, ARIZONA

**ENTERED IN COMPUTER**

9-11-96 *Seiras*

RECEIVED AND ACKNOWLEDGED THIS 14 DAY OF AUGUST, 1996

BY: *Julia M. Jacobs*

TITLE: *Accts Tech.*



RECEIVED  
BUREAU OF  
LAND MANAGEMENT

**EXHIBIT "A"**

AUG 14 9 15 AM '96

Attached to and made a part of that certain letter dated the 12th day of August, 1996, covering the following described unpatented lode claims and mill sites located in the State of Arizona, County of Gila, to-wit:

NAME OF CLAIM	ORIGINAL RECORDATION		AMENDED RECORDATION		BLM SERIAL NO.	
	BOOK	PAGE	BOOK	PAGE	SERIAL	NO.
HERB MILL SITE 12	301	796			A MC	51294
HERB MILL SITE 14	301	798			A MC	51295
JOAN MILL SITE 25	288	737	291	81	A MC	51319
JOAN MILL SITE 34	288	746	637	799	A MC	51320
JOAN MILL SITE 42	288	754	637	802	A MC	51321
JOAN MILL SITE 43	288	755	637	805	A MC	51322
JOAN MILL SITE 48	288	760	637	808	A MC	51323
JOAN MILL SITE 49	288	761	637	811	A MC	51324
JOAN MILL SITE 53	288	765	637	814	A MC	51325
JOAN MILL SITE 54	288	766	637	817	A MC	51326
IL 81	216	449			A MC	49312
IL 82	216	450			A MC	49313
IL 92	216	520			A MC	49318
IL 94	216	522			A MC	49320
IL 103	216	531			A MC	49329
IL 110	216	538			A MC	49334
IL 111	216	539			A MC	49335
IL 112	216	540			A MC	49336
IL 113	216	541			A MC	49337
IL 114	216	542			A MC	49338
IL 115	216	543			A MC	49339
IL 116	216	544			A MC	49340
IL 117	216	545			A MC	49341
IL 118	216	546			A MC	49342
IL 119	216	547			A MC	49343
IL 120	216	550			A MC	49344
IL 121	216	551	305	422	A MC	49345
IL 122	216	552			A MC	49346
IL 123	216	553	305	421	A MC	49347
IL 124	216	554			A MC	49348
IL 125	216	555			A MC	49349
IL 126	216	556			A MC	49350
IL 127	216	557			A MC	49351
IL 128	216	558			A MC	49352
IL 129	216	559			A MC	49353

MIAMICLM.LND

RECEIVED  
BUREAU OF  
LAND MANAGEMENT

AUG 14 9 15 AM '96

PAGE 2

EXHIBIT "A" (Continued)

ARIZONA  
STATE OFFICE  
PHOENIX, ARIZONA

<u>NAME OF CLAIM</u>	<u>ORIGINAL RECORDATION</u>		<u>AMENDED RECORDATION</u>		<u>BLM SERIAL NO.</u>	
	<u>BOOK</u>	<u>PAGE</u>	<u>BOOK</u>	<u>PAGE</u>	<u>SERIAL</u>	<u>NO.</u>
IL 130	216	560			A MC	49354
IL 131	216	561			A MC	49355
IL 132	216	562			A MC	49356
IL 133	216	563			A MC	49357
IL 134	216	564			A MC	49358
IL 135	216	565			A MC	49359
IL 136	216	566			A MC	49360
IL 137	216	567			A MC	49361
IL 138	216	568			A MC	49362
IL 139	216	569			A MC	49363
IL 143	216	573	305	420	A MC	49364
IL 144	216	574	305	419	A MC	49365
IL 145	216	575	305	418	A MC	49366
IL 146	216	576			A MC	49367
IL 147	216	577			A MC	49368
IL 154	216	583			A MC	49375
IL 156	216	585			A MC	49377
IL 158	216	587			A MC	49379
IL 159	216	588			A MC	49380
IL 160	216	589			A MC	49381
IL 162	216	591			A MC	49383
IL 168	216	597	305	417	A MC	49385
IL 200	216	548			A MC	49409
IL 201	216	549			A MC	49410
IL 202	230	605			A MC	49411
IL 203	230	606			A MC	49412
IL 204	230	607			A MC	49413
IL 205	230	608			A MC	49414
IL 206	230	609			A MC	49415
IL 207	230	610			A MC	49416
IL 208	230	611			A MC	49417
IL 209	230	612			A MC	49418
IL 210	230	613			A MC	49419
IL 211	230	614			A MC	49420
IL 212	230	615			A MC	49421
IL 213	230	616			A MC	49422
IL 214	230	617			A MC	49423
IL 215	230	618			A MC	49424

MIAMICLM.LND

RECEIVED  
BUREAU OF  
LAND MANAGEMENT

AUG 14 9 15 AM '96

PAGE 3

EXHIBIT "A" (Continued)

ARIZONA  
STATE OFFICE  
PHOENIX, ARIZONA

NAME OF CLAIM	ORIGINAL RECORDATION		AMENDED RECORDATION		BLM	
	BOOK	PAGE	BOOK	PAGE	SERIAL	NO.
IL 216	230	619			A MC	49425
IL 217	230	620			A MC	49426
IL 218	230	621			A MC	49427
IL 219	230	622			A MC	49428
IL 304	299	216			A MC	49429
IL 305	299	217			A MC	49430
IL 306	299	218			A MC	49431
IL 307	299	219			A MC	49432
IL 308	299	220			A MC	49433
IL 309	299	221			A MC	49434
IL 311	305	415			A MC	49436
IL 312	305	416			A MC	49437
IL 313	308	973			A MC	49438
CONCHO NO. 3	35	172	211	71	A MC	52184
CONCHO NO. 4	35	173	211	73	A MC	52185
BLUEBIRD	46	580			A MC	52188
SUNSHINE	48	8			A MC	52189
BUSY BEE	48	287	301	927	A MC	52190
ROSCOE #3	69	76			A MC	52192
ROSCOE #9	69	425			A MC	52194
CLAY NO. 3	176	103	301	929	A MC	52195
CLAY NO. 5	176	105	299	163	A MC	52197
CLAY NO. 6	201	571			A MC	52198
CLAY 10	205	358			A MC	52202
CLAY 11	205	359			A MC	52203
CLAY 12	205	360			A MC	52204
CLAY 13	205	613			A MC	52205
CLAY 14	205	614			A MC	52206
CLAY 15	205	615			A MC	52207
CLAY 16	205	616	299	165	A MC	52208
CLAY 17	205	617			A MC	52209
CLAY 18	205	618			A MC	52210
MILLY	192	286			A MC	52212
ROBBY	192	289			A MC	52215
JANET	192	291			A MC	52217
ROSCOE 10	207	85			A MC	52220
ROSCOE 11	205	355			A MC	52221
ROSCOE 12	205	356			A MC	52222

MIAMICLM.LND

RECEIVED  
BUREAU OF  
LAND MANAGEMENT

AUG 14 9 16 AM '96

EXHIBIT "A" (Continued)

ARIZONA  
STATE OFFICE  
PHOENIX, ARIZONA  
NAME OF CLAIM

<u>NAME OF CLAIM</u>	<u>ORIGINAL RECORDATION</u>		<u>AMENDED RECORDATION</u>		<u>BLM SERIAL NO.</u>	
	<u>BOOK</u>	<u>PAGE</u>	<u>BOOK</u>	<u>PAGE</u>	<u>SERIAL</u>	<u>NO.</u>
ROSCOE 13	205	357			A MC	52223
ROSCOE 14	206	455	208	201	A MC	52224
BOSCOE 1	207	76			A MC	52226
BOSCOE 2	207	77			A MC	52227
BOSCOE 3	205	351	207	78	A MC	52228
BOSCOE 4	207	79			A MC	52229
BOSCOE 5	205	353			A MC	52230
BOSCOE 6	207	80			A MC	52231
BOSCOE 7	207	81			A MC	52232
BOSCOE 8	207	82			A MC	52233
BOSCOE 9	207	83			A MC	52234
BOSCOE 10	207	84	208	200	A MC	52235
BOSCOE 24	207	106			A MC	52236
BOSCOE 25	208	202			A MC	52237
ROBBY ANNEX	207	86			A MC	52238
SUNSHINE ANNEX	207	87			A MC	52239
MILLY ANNEX	207	88			A MC	52240
LADY BIRD VISTA 1	224	450	757	305	A MC	52241
STANDARD NO. 15	227	483			A MC	52242
BILL SHAFT NO. 3	37	562	76	60	A MC	52246
BILL SHAFT NO. 4	37	563	76	61	A MC	52247
BILL SHAFT NO. 5	37	564	76	62	A MC	52248
AUGUST MINE FRACTION	757	303			A MC	293003
CMC-OX 001	793	262			A MC	303011
CMC-OX 002	793	265			A MC	303012
CMC-OX 003	793	268			A MC	303013
CMC-OX 004	793	271			A MC	303014
CMC-OX 005	793	274			A MC	303015
CMC-OX 006	793	277			A MC	303016
CMC-OX 007	793	280			A MC	303017
CMC-OX 008	793	283			A MC	303018
CMC-OX 009	793	286			A MC	303019
CMC-OX 010	823	821	95-660969		A MC	312258
CMC-OX 011	823	824	95-660970		A MC	312259
CMC-OX 012	823	827	95-660971		A MC	312260
CMC-OX 13	823	830	95-660972		A MC	312261
CMC-OX 14	823	833	95-660973		A MC	312262
VIEW	449	264	555	804	A MC	24349

MIAMICLM.LND

RECEIVED  
BUREAU OF  
LAND MANAGEMENT

AUG 14 9 16 AM '96

PAGE 5

EXHIBIT "A" (Continued)

ARIZONA  
STATE OFFICE  
PHOENIX, ARIZONA

<u>NAME OF CLAIM</u>	<u>ORIGINAL RECORDATION</u>		<u>AMENDED RECORDATION</u>		<u>BLM SERIAL NO.</u>	
	<u>BOOK</u>	<u>PAGE</u>	<u>BOOK</u>	<u>PAGE</u>		
LAKEVIEW	449	263	555	798	A MC	24350
OVERLOOK	449	262	555	801	A MC	24351
WEBSTER 1	320	548			A MC	49577
WEBSTER 2	320	550			A MC	49578
WEBSTER 3	320	552			A MC	49579
WEBSTER 4	320	554			A MC	49580
WEBSTER 5	320	556			A MC	49581
WEBSTER 6	320	558			A MC	49582
WEBSTER 7	320	560			A MC	49583
WEBSTER 8	320	562			A MC	49584
WEBSTER 9	320	564			A MC	49585
WEBSTER 10	320	566			A MC	49586
WEBSTER 11	320	568			A MC	49587
WEBSTER 12	320	570			A MC	49588
WEBSTER 13	320	572			A MC	49589
WEBSTER 14	320	574			A MC	49590
WEBSTER 15	320	576			A MC	49591
WEBSTER 16	320	578			A MC	49592
WEBSTER 17	320	580			A MC	49593
WEBSTER 18	320	582			A MC	49594
WEBSTER 19	320	584			A MC	49595
WEBSTER 20	320	586			A MC	49596
WEBSTER 21	320	588			A MC	49597
WEBSTER 22	320	590			A MC	49598
WEBSTER 23	320	592			A MC	49599
WEBSTER 24	320	594			A MC	49600
WEBSTER 25	320	596			A MC	49601
WEBSTER 26	320	598			A MC	49602
WEBSTER 27	320	600			A MC	49603
WEBSTER 28	320	602			A MC	49604
WEBSTER 29	320	604			A MC	49605
WEBSTER 30	320	606			A MC	49606
WEBSTER 31	320	608			A MC	49607
WEBSTER 32	320	610			A MC	49608
WEBSTER 33	320	612			A MC	49609
WEBSTER 34	320	614			A MC	49610
WEBSTER 35	320	616			A MC	49611
WEBSTER 36	320	618			A MC	49612

MIAMICLM.LND

RECEIVED  
BUREAU OF  
LAND MANAGEMENT

PAGE 6

AUG 14 9 16 AM '96

EXHIBIT "A" (Continued)

ARIZONA  
STATE OFFICE  
PHOENIX, ARIZONA  
NAME OF CLAIM

<u>NAME OF CLAIM</u>	<u>ORIGINAL RECORDATION</u>		<u>AMENDED RECORDATION</u>		<u>BLM SERIAL NO.</u>	
	<u>BOOK</u>	<u>PAGE</u>	<u>BOOK</u>	<u>PAGE</u>	<u>SERIAL</u>	<u>NO.</u>
WEBSTER 37	320	620			A MC	49613
WEBSTER 38	320	622			A MC	49614
WEBSTER 39	320	624			A MC	49615
WEBSTER 40	320	626			A MC	49616
WEBSTER 41	320	628			A MC	49617
WEBSTER 42	320	630			A MC	49618
WEBSTER 43	320	632			A MC	49619
WEBSTER 44	320	634			A MC	49620
WEBSTER 45	320	636			A MC	49621
WEBSTER 46	320	638			A MC	49622
WEBSTER 47	323	813			A MC	49623
WEBSTER 48	323	814			A MC	49624
LUCHILLA	22	76	75	164	A MC	52103
LUCHILLA NO. 2	18	56	75	163	A MC	52104
LUCHILLA FRACTION	38	624	42	167	A MC	52106
RAVEN	22	77	82	150	A MC	52107
MANZANITA NO. 2	17	85	75	162	A MC	52108
MANZANITA NO. 3	18	17	82	148	A MC	52109
I.C.	36	548	75	161	A MC	52110
BLACK EAGLE NO. 1	48	169	82	149	A MC	52114
F.C. NO. 5	494	457			A MC	97788
F.C. NO. 6	494	459			A MC	97789
F.C. NO. 7	494	461			A MC	97790
F.C. NO. 8	494	463			A MC	97791
F.C. NO. 9	494	465			A MC	97792
F.C. NO. 10	494	467			A MC	97793
CCWC-1	779	948			A MC	299053
CCWC-2	779	950			A MC	299054
CCWC-3	779	952			A MC	299055
CCWC-4	779	955			A MC	299056
CCWC-5	779	958			A MC	299057
CCWC-6	779	961			A MC	299058
CCWC-7	779	964			A MC	299059
CCWC-8	779	967			A MC	299060
CCWC-9	779	970			A MC	299061
CCWC-10	779	973			A MC	299062
CCWC-11	779	976			A MC	299063
CCWC-12	779	979			A MC	299064

MIAMICLM.LND

38

RECEIVED  
BUREAU OF  
LAND MANAGEMENT

PAGE 7

AUG 14 9 16 AM '96

EXHIBIT "A" (Continued)

ARIZONA STATE OFFICE PHOENIX, ARIZONA <u>NAME OF CLAIM</u>	ORIGINAL RECORDATION		AMENDED RECORDATION		BLM SERIAL NO.	
	<u>BOOK</u>	<u>PAGE</u>	<u>BOOK</u>	<u>PAGE</u>		
CCWC-13	779	982			A MC	299065
CCWC-14	779	985			A MC	299066
CCWC-15	779	988			A MC	299067
CCWC-16	779	991			A MC	299068
CCWC-17	779	993			A MC	299069
CCWC-18	779	996			A MC	299070
CCWC-19	779	999			A MC	299071
CCWC-20	780	01			A MC	299072
RALSTON 15	337	61			A MC	49476
RALSTON 16	337	63			A MC	49477
RALSTON 25	337	81			A MC	49486
RALSTON 26	337	83			A MC	49487
RALSTON 27	337	85			A MC	49488
RALSTON 28	337	87			A MC	49489
RALSTON 29	337	89			A MC	49490
RALSTON 30	337	91			A MC	49491
RALSTON 31	337	845			A MC	49492
RALSTON 37	337	857			A MC	49498
RALSTON 38	337	859			A MC	49499
RALSTON 39	337	861			A MC	49500
RALSTON 40	337	863			A MC	49501
RALSTON 50	337	883			A MC	49511
RALSTON 51	337	885			A MC	49512
RALSTON 52	337	887			A MC	49513
RALSTON 63	337	909			A MC	49524
RALSTON 64	337	911			A MC	49525
RALSTON 65	337	913			A MC	49526
RALSTON 74	337	931			A MC	49535
RALSTON 75	337	933			A MC	49536
RALSTON 76	337	935			A MC	49537
RALSTON 77	337	937			A MC	49538
RALSTON 78	337	939			A MC	49539
RALSTON 81	337	945			A MC	49542
RALSTON 82	337	947			A MC	49543
RALSTON 83	337	949			A MC	49544
COPPER DOOAR NO. 2	39	232	261	433	A MC	52086
DIVIDE #2	36	522	261	437	A MC	52088
DIVIDE #3	36	523	261	439	A MC	52089

MIAMICLM.LND

79

RECEIVED  
BUREAU OF  
LAND MANAGEMENT

PAGE 8

AUG 14 9 16 AM '95

EXHIBIT "A" (Continued)

ARIZONA  
STATE OFFICE  
PHOENIX, ARIZONA  
NAME OF CLAIM

	ORIGINAL RECORDATION		AMENDED RECORDATION		BLM SERIAL NO.	
	BOOK	PAGE	BOOK	PAGE		
DIVIDE #4	36	524	261	441	A MC	52090
DIVIDE #5	36	525	261	443	A MC	52091
DIVIDE #6	36	526	261	445	A MC	52092
DIVIDE #7	36	527	261	447	A MC	52093
DIVIDE #8	36	528	261	449	A MC	52094
DIVIDE #9	36	529	261	451	A MC	52095
DIVIDE #10	36	530	261	453	A MC	52096
DIVIDE #11	36	564	261	455	A MC	52097
B.C. 2	212	370			A MC	52099
B.C. 3	212	371			A MC	52100
B.C. 4	212	372			A MC	52101
LUCHILLA NO. 3	48	236	76	307	A MC	52105
I.C. #2	47	438			A MC	52111
GOLD COIN NO. 2	46	470	82	152	A MC	52112
GOLD COIN NO. 4	48	187	82	151	A MC	52113
GOLD BAR NO. 1	48	446			A MC	52115
GOLD BAR #2	48	446			A MC	52116
WARRIOR EXTENCTION #7	36	579	268	590	A MC	52118
RALSTON 2	261	458			A MC	52120
RALSTON 3	261	459			A MC	52121
RALSTON 4	261	460			A MC	52122
RALSTON 5	261	461			A MC	52123
RALSTON 6	261	462			A MC	52124
RALSTON 7	261	463			A MC	52125
RALSTON 8	261	464			A MC	52126
HOOPES #3	2	232	295	546	A MC	52173
HOOPES #4	2	233	295	548	A MC	52174
HOOPES #5	2	234	295	550	A MC	52175
HOOPES #6	2	235	295	552	A MC	52176
PINK LIMESTONE #1	170	534	295	537	A MC	52177
PINK LIMESTONE #2	170	535	295	539	A MC	52178
PINK LIMESTONE 3	295	541			A MC	52179
PINK LIMESTONE 4	295	542			A MC	52180
PINK LIMESTONE 5	295	543			A MC	52181
PINK LIMESTONE 6	295	544			A MC	52182
PINK LIMESTONE 7	295	545			A MC	52183
MGO #ONE	170	532			A MC	52259
MGO #2	170	533			A MC	52260

MIAMICLM.LND

38



RECEIVED  
BUREAU OF  
LAND MANAGEMENT

AUG 14 9 16 AM '96

PAGE 9

EXHIBIT "A" (Continued)

ARIZONA  
STATE OFFICE  
PHOENIX, ARIZONA

NAME OF CLAIM	ORIGINAL RECORDATION		AMENDED RECORDATION		BLM SERIAL NO.	
	BOOK	PAGE	BOOK	PAGE	SERIAL	NO.
MGO 3	295	554			A MC	52261
MGO 4	295	555			A MC	52262
MGO 5	314	487			A MC	52263
HOOPES PLACER NO. 2	190	347			A MC	52264
MGO #6	818	671			A MC	309608
GE 1	214	466	558	577	A MC	52072
GE 2	214	467	558	580	A MC	52073
GE 3	214	468	558	583	A MC	52074
GE 4	214	469	558	586	A MC	52075
GE 5	214	470	558	589	A MC	52076
GE 6	214	471	558	592	A MC	52077
GE 7	214	472	558	595	A MC	52078
GE 8	214	473	558	598	A MC	52079
GE 9	214	474	558	601	A MC	52080
GE 10	214	475	558	604	A MC	52081
GE 11	214	476			A MC	52082
GE 12	214	477			A MC	52083
GE 13	214	478			A MC	52084
RESCUE MILL	270	576			A MC	48129
VALEY FORGE	6	401			A MC	48108
MAKADO	10	469			A MC	48109
K.C.	6	400	248	590	A MC	48116
CZAR	10	470	248	594	A MC	48117
FOR 3	209	234	255	593	A MC	48121
QUARTZ SITE NO. 6 (A)	466	186			A MC	35797
QUARTZ SITE NO. 7 (A)	466	185			A MC	35798
QUARTZ SITE NO. 8 (A)	466	184			A MC	35799
QUARTZ SITE #25 (A)	466	220			A MC	35817
QUARTZ SITE #26 (A)	466	221			A MC	35818
QUARTZ SITE #27 (A)	466	166			A MC	35819
HARDROCK NO. 1 (A)	466	200			A MC	35822
HARDROCK NO. 2 (A)	466	193			A MC	35823
MOONLIGHT (A)	466	196			A MC	35826
BLACK OAK (A)	466	199			A MC	35827
BLACK OAK NO. 2 (A)	466	198			A MC	35828
BLACK OAK NO. 3 (A)	466	197			A MC	35829
PINTO COPPER FRACTION (A)	466	204			A MC	35837
PINTO COPPER NO. 1 (A)	466	210			A MC	35838

MIAMICLM.LND

28

RECEIVED  
BUREAU OF  
LAND MANAGEMENT

AUG 14 9 16 AM '96

PAGE 10

EXHIBIT "A" (Continued)

ARIZONA  
STATE OFFICE  
PHOENIX, ARIZONA

<u>NAME OF CLAIM</u>	<u>ORIGINAL RECORDATION</u>		<u>AMENDED RECORDATION</u>		<u>BLM SERIAL NO.</u>	
	<u>BOOK</u>	<u>PAGE</u>	<u>BOOK</u>	<u>PAGE</u>	<u>SERIAL</u>	<u>NO.</u>
PINTO COPPER NO. 2 (A)	466	211			A MC	35839
PINTO COPPER NO. 3 (A)	466	212			A MC	35840
PINTO COPPER NO. 4 (A)	466	213			A MC	35841
PINTO COPPER NO. 5 (A)	466	214			A MC	35842
PINTO COPPER NO. 6 (A)	466	219			A MC	35843
PINTO COPPER NO. 7 (A)	466	222			A MC	35844
PINTO COPPER NO. 8 (A)	466	223			A MC	35845
PINTO COPPER NO. 9 (A)	466	205			A MC	35846
PINTO COPPER NO. 10 (A)	466	206			A MC	35847
PINTO COPPER NO. 11 (A)	466	207			A MC	35848
PINTO COPPER NO. 12 (A)	466	208			A MC	35849
PINTO COPPER NO. 13 (A)	466	209			A MC	35850
KAY 1	262	305	471	40	A MC	39092
KAY 2	262	306	471	41	A MC	39093
KAY 3	262	307	471	42	A MC	39094
KAY 4	262	308	471	43	A MC	39095
KAY 5	262	309	471	44	A MC	39096
KAY 6	262	310	471	45	A MC	39097
KAY 7	262	311	471	46	A MC	39098
KAY 8	262	312	471	47	A MC	39099
KAY 9	262	313	471	48	A MC	39100
KAY 10	262	314	471	49	A MC	39101
KAY 11	262	315	471	50	A MC	39102
KAY 12	262	316	471	51	A MC	39103
KAY 13	262	317	471	52	A MC	39104
KAY 14	262	318	471	53	A MC	39105
KAY 15	262	319	471	54	A MC	39106
KAY 16	262	320	471	55	A MC	39107
KAY 17	262	321	471	56	A MC	39108
KAY 18	262	322	471	57	A MC	39109
KAY 19	262	323	471	58	A MC	39110
KAY 20	262	324	471	59	A MC	39111
KAY 21	262	325	471	60	A MC	39112
KAY 22	262	326	471	61	A MC	39113
KAY 23	262	327	471	62	A MC	39114
KAY 50	262	352	471	85	A MC	39137
KAY 51	262	353	471	86	A MC	39138
KAY 57	262	359	471	92	A MC	39144

MIAMICLM.LND

RECEIVED  
BUREAU OF  
LAND MANAGEMENT

AUG 14 9 16 AM '96

PAGE 11

EXHIBIT "A" (Continued)

ARIZONA  
STATE OFFICE  
PHOENIX, ARIZONA

NAME OF CLAIM

ORIGINAL  
RECORDATION  
BOOK PAGE

AMENDED  
RECORDATION  
BOOK PAGE

BLM  
SERIAL NO.

KAY 58	262	360	471	93	A MC	39145 ✓
KAY 81	264	328	471	110	A MC	39162 } ✓
KAY 82	264	329	471	111	A MC	39163 } ✓
KAY 85	262	373	471	113	A MC	39165 } ✓
KAY 86	262	374	471	114	A MC	39166 } ✓
KAY 87	262	375	471	115	A MC	39167 } ✓
KAY 88	262	376	471	116	A MC	39168 } ✓
KAY 89	262	377	471	117	A MC	39169 } ✓
KAY 90	262	378	471	118	A MC	39170 } ✓
KAY 91	262	379	471	119	A MC	39171 } ✓
KAY 92	262	380	471	120	A MC	39172 } ✓
KAY 93	262	381	471	121	A MC	39173 } ✓
KAY 94	262	382	471	122	A MC	39174 } ✓
KAY 95	262	383	471	123	A MC	39175 } ✓
KAY 96	262	384	471	124	A MC	39176 } ✓
KAY 97	262	385	471	125	A MC	39177 } ✓
KAY 98	262	386	471	126	A MC	39178 } ✓
KAY 99	262	387	471	127	A MC	39179 } ✓
KAY 100	262	388	471	128	A MC	39180 } ✓
KAY 101	262	389	471	129	A MC	39181 } ✓
KAY 102	262	390	471	130	A MC	39182 } ✓
KAY 103	262	391	471	131	A MC	39183 } ✓
KAY 104	262	392	471	132	A MC	39184 } ✓
KAY 108	262	396	471	133	A MC	39185 } ✓
KAY 109	270	267	471	134	A MC	39186 } ✓
KAY 110	270	268	471	135	A MC	39187 } ✓
KAY 111	270	269	471	136	A MC	39188 } ✓
KAY 112	270	270	471	137	A MC	39189 } ✓
KAY 113	270	271	471	138	A MC	39190 } ✓
KAY 114	270	272	471	139	A MC	39191 } ✓
DESERTER	20	16	24	239	A MC	48124 } ✓
CHIEF #3	25	79	24	240	A MC	48125 } ✓
CHIEF #4	25	80	24	241	A MC	48126 } ✓
CHIEF #5	25	81	24	242	A MC	48127 } ✓
CHIEF #6	25	82	24	243	A MC	48128 } ✓
KAY 142	536	11			A MC	131768 } ✓
KAY 143	536	13			A MC	131769 } ✓
CHIEF FRACTION	694	559			A MC	265777 ✓

MIAMICLM.LND

RECEIVED  
BUREAU OF  
LAND MANAGEMENT

AUG 14 9 16 AM '96

EXHIBIT "A" (Continued)

ARIZONA  
STATE OFFICE  
PHOENIX, ARIZONA

NAME OF CLAIM	ORIGINAL RECORDATION		AMENDED RECORDATION		BLM SERIAL NO.	
	BOOK	PAGE	BOOK	PAGE	SERIAL	NO.
QUARTZ SITE NO. 4 (A)	466	188			A MC	35795
QUARTZ SITE NO. 5 (A)	466	187			A MC	35796
1511551	303	639			A MC	52132
1511552	303	640			A MC	52133
2211551	303	641			A MC	52134
2211552	303	642			A MC	52135
2211553	303	643			A MC	52136
2211554	303	644			A MC	52137
2211555	303	645			A MC	52138
2211556	303	646			A MC	52139
2211557	303	647			A MC	52140
2211558	303	648			A MC	52141
2211559	315	978	319	638	A MC	52142
22115510	315	979	319	640	A MC	52143
22115511	315	980	319	642	A MC	52144
2711551	303	674			A MC	52170
2711552	303	675			A MC	52171
2711553	303	676			A MC	52172
CMHR-2611557	809	724			A MC	308180
CMHR-2611558	809	726			A MC	308181
FUTURE 1 MILLSITE	93-637242				A MC	327648
FUTURE 2 MILLSITE	93-637243				A MC	327649
FUTURE 3 MILLSITE	93-637244				A MC	327650
FUTURE 4 MILLSITE	93-637245				A MC	327651
FUTURE 5 MILLSITE	93-637246				A MC	327652
FUTURE 6 MILLSITE	93-637247				A MC	327653
FUTURE 7 MILLSITE	93-637248				A MC	327654
FUTURE 8 MILLSITE	93-637249				A MC	327655
FUTURE 9 MILLSITE	93-637250				A MC	327657
FUTURE 10 MILLSITE	93-637251				A MC	327658
FUTURE 11 MILLSITE	93-637252				A MC	327659
FUTURE 12 MILLSITE	93-637253				A MC	327660
FUTURE 13 MILLSITE	93-637254				A MC	327661
FUTURE 14 MILLSITE	93-637255				A MC	327662
FUTURE 15 MILLSITE	93-637256				A MC	327663
FUTURE 16 MILLSITE	93-637257				A MC	327664
FUTURE 17 MILLSITE	93-637258				A MC	327665
FUTURE 18 MILLSITE	93-637259				A MC	327666

MIAMICLM.LND

36

RECEIVED  
BUREAU OF  
LAND MANAGEMENT

PAGE 13

AUG 14 9 16 AM '96

EXHIBIT "A" (Continued)

ARIZONA  
STATE OFFICE  
PHOENIX, ARIZONA

NAME OF CLAIM

ORIGINAL  
RECORDATION  
BOOK PAGE

AMENDED  
RECORDATION  
BOOK PAGE

BLM  
SERIAL NO.

FUTURE 19 MILLSITE	93-637260		A MC 327667
FUTURE 20 MILLSITE	93-637261		A MC 327668
FUTURE 21 MILLSITE	93-637262		A MC 327669
FUTURE 22 MILLSITE	93-637263		A MC 327670
FUTURE 23 MILLSITE	93-637264		A MC 327671
FUTURE 24 MILLSITE	93-637265		A MC 327672
FUTURE 25 MILLSITE	93-637266		A MC 327673
FUTURE 26 MILLSITE	93-637267		A MC 327674
FUTURE 27 MILLSITE	93-637268		A MC 327675
FUTURE 28 MILLSITE	93-637269		A MC 327676
FUTURE 29 MILLSITE	93-637270		A MC 327677
FUTURE 30 MILLSITE	93-637271		A MC 327678
FUTURE 31 MILLSITE	93-637272		A MC 327679
FUTURE 32 MILLSITE	93-637273		A MC 327680
FUTURE 33 MILLSITE	93-637274		A MC 327681
FUTURE 34 MILLSITE	93-637275		A MC 327682
FUTURE 35 MILLSITE	93-637276		A MC 327683
FUTURE 36 MILLSITE	93-637277		A MC 327684
FUTURE 37 MILLSITE	93-637278		A MC 327685
FUTURE 38 MILLSITE	93-637279		A MC 327686
FUTURE 39 MILLSITE	93-637280		A MC 327687
FUTURE 40 MILLSITE	93-637281		A MC 327688
FUTURE 41 MILLSITE	93-637282		A MC 327689
FUTURE 42 MILLSITE	93-637283		A MC 327690
FUTURE 43 MILLSITE	93-637284		A MC 327691
FUTURE 44 MILLSITE	93-637285		A MC 327692
FUTURE 45 MILLSITE	93-637286		A MC 327693
FUTURE 46 MILLSITE	93-637287		A MC 327694
FUTURE 47 MILLSITE	93-637288		A MC 327695
FUTURE 48 MILLSITE	93-637289		A MC 327696
FUTURE 49 MILLSITE	93-637290		A MC 327697
FUTURE 50 MILLSITE	93-673291		A MC 327698
FUTURE 51 MILLSITE	93-637292		A MC 327699
FUTURE 52 MILLSITE	93-637293		A MC 327700
FUTURE 53 MILLSITE	93-637294		A MC 327701
FUTURE 54 MILLSITE	93-637295		A MC 327702
FUTURE 55 MILLSITE	93-637296		A MC 327703
FUTURE 56 MILLSITE	93-637297		A MC 327704

MIAMICLM.LND

38

RECEIVED  
BUREAU OF  
LAND MANAGEMENT

AUG 14 9 16 AM '96

PAGE 14

EXHIBIT "A" (Continued)

ARIZONA  
STATE OFFICE  
PHOENIX, ARIZONA

<u>NAME OF CLAIM</u>	<u>ORIGINAL RECORDATION BOOK PAGE</u>	<u>AMENDED RECORDATION BOOK PAGE</u>	<u>BLM SERIAL NO.</u>
FUTURE 57 MILLSITE	93-637298		A MC 327705
FUTURE 58 MILLSITE	93-637299		A MC 327706
FUTURE 59 MILLSITE	93-637300		A MC 327707
FUTURE 60 MILLSITE	93-637301		A MC 327708
FUTURE 61 MILLSITE	93-637302		A MC 327709
FUTURE 62 MILLSITE	93-637303		A MC 327710
FUTURE 63 MILLSITE	93-637304		A MC 327711
FUTURE 64 MILLSITE	93-637305		A MC 327712
FUTURE 65 MILLSITE	93-637306		A MC 327713
FUTURE 66 MILLSITE	93-637307		A MC 327714
FUTURE 67 MILLSITE	93-637308		A MC 327715
FUTURE 68 MILLSITE	93-637309		A MC 327716
FUTURE 69 MILLSITE	93-637310		A MC 327717
FUTURE 70 MILLSITE	93-637311		A MC 327718
FUTURE 71 MILLSITE	93-637312		A MC 327719
FUTURE 72 MILLSITE	93-637313		A MC 327720
FUTURE 73 MILLSITE	93-637314		A MC 327721
FUTURE 74 MILLSITE	93-637315		A MC 327722
FUTURE 75 MILLSITE	93-637316		A MC 327723
FUTURE 76 MILLSITE	93-637317		A MC 327724
FUTURE 77 MILLSITE	93-637318		A MC 327725
FUTURE 78 MILLSITE	93-637319		A MC 327726
FUTURE 79 MILLSITE	93-637320		A MC 327727
FUTURE 80 MILLSITE	93-637321		A MC 327728
FUTURE 81 MILLSITE	93-637322		A MC 327729
FUTURE 82 MILLSITE	93-637323		A MC 327730
FUTURE 83 MILLSITE	93-637324		A MC 327731
FUTURE 84 MILLSITE	93-637325		A MC 327732
FUTURE 85 MILLSITE	93-637326		A MC 327733
FUTURE 86 MILLSITE	93-637327		A MC 327734
FUTURE 87 MILLSITE	93-637328		A MC 327735
FUTURE 88 MILLSITE	93-637329		A MC 327736
FUTURE 89 MILLSITE	93-637330		A MC 327737
FUTURE 90 MILLSITE	93-637331		A MC 327738
FUTURE 91 MILLSITE	93-637332		A MC 327739
FUTURE 92 MILLSITE	93-637333		A MC 327740
FUTURE 93 MILLSITE	93-637334		A MC 327741
FUTURE 94 MILLSITE	93-637335		A MC 327742

MIAMICLM.LND

58

RECEIVED  
BUREAU OF  
LAND MANAGEMENT

PAGE 15

AUG 14 9 16 AM '96

EXHIBIT "A" (Continued)

ARIZONA  
STATE OFFICE  
PHOENIX, ARIZONA  
NAME OF CLAIM

ORIGINAL  
RECORDATION  
BOOK PAGE

AMENDED  
RECORDATION  
BOOK PAGE

BLM  
SERIAL NO.

FUTURE 95 MILLSITE	93-637336		A MC 327743
FUTURE 96 MILLSITE	93-637337		A MC 327744
FUTURE 97 MILLSITE	93-637338		A MC 327745
FUTURE 98 MILLSITE	93-637339		A MC 327746
FUTURE 99 MILLSITE	93-637340		A MC 327747
FUTURE 100 MILLSITE	93-637341		A MC 327748
FUTURE 101 MILLSITE	93-637342		A MC 327749
FUTURE 102 MILLSITE	93-637343		A MC 327750
FUTURE 103 MILLSITE	93-637344		A MC 327751
FUTURE 104 MILLSITE	93-637345		A MC 327752
FUTURE 105 MILLSITE	93-637346		A MC 327753
FUTURE 107 MILLSITE	93-637348		A MC 327755
FUTURE 108 MILLSITE	93-637349		A MC 327756
FUTURE 109 MILLSITE	93-637350		A MC 327757
FUTURE 110 MILLSITE	93-637351		A MC 327758
FUTURE 111 MILLSITE	93-637352		A MC 327759
FUTURE 112 MILLSITE	93-637353		A MC 327760
FUTURE 113 MILLSITE	93-637354		A MC 327761
FUTURE 114 MILLSITE	93-637355		A MC 327762
FUTURE 115 MILLSITE	93-637356		A MC 327763
FUTURE 116 MILLSITE	93-637357		A MC 327764
FUTURE 117 MILLSITE	93-637358		A MC 327765
FUTURE 118 MILLSITE	93-637359		A MC 327766
FUTURE 119 MILLSITE	93-637360		A MC 327767
FUTURE 120 MILLSITE	93-637361		A MC 327768
FUTURE 121 MILLSITE	93-637362		A MC 327769
FUTURE 122 MILLSITE	93-637363		A MC 327770
FUTURE 123 MILLSITE	93-637364		A MC 327771
FUTURE 124 MILLSITE	93-637365		A MC 327772
FUTURE 125 MILLSITE	93-637366		A MC 327773
FUTURE 126 MILLSITE	93-637367		A MC 327774
FUTURE 127 MILLSITE	93-637368		A MC 327775
FUTURE 128 MILLSITE	93-637369		A MC 327776
FUTURE 129 MILLSITE	93-637370		A MC 327777
FUTURE 130 MILLSITE	93-637371		A MC 327778
FUTURE 131 MILLSITE	93-637372		A MC 327779
FUTURE 132 MILLSITE	93-637373		A MC 327780
FUTURE 133 MILLSITE	93-637374		A MC 327781

MIAMICLM.LND

58

RECEIVED  
BUREAU OF  
LAND MANAGEMENT

AUG 14 9 16 AM '96

PAGE 16

EXHIBIT "A" (Continued)

ARIZONA  
STATE OFFICE  
PHOENIX, ARIZONA

<u>NAME OF CLAIM</u>	<u>ORIGINAL RECORDATION</u>		<u>AMENDED RECORDATION</u>		<u>BLM SERIAL NO.</u>	
	<u>BOOK</u>	<u>PAGE</u>	<u>BOOK</u>	<u>PAGE</u>	<u>SERIAL</u>	<u>NO.</u>
FUTURE 134 MILLSITE	93-637375				A MC	327782
FUTURE 135 MILLSITE	93-637376				A MC	327783
FUTURE 136 MILLSITE	93-637377				A MC	327784
FUTURE 137 MILLSITE	93-637378				A MC	327785
FUTURE 138 MILLSITE	93-637379				A MC	327786
FUTURE 139 MILLSITE	93-637380				A MC	327787
FUTURE 140 MILLSITE	93-637381				A MC	327788
FUTURE 141 MILLSITE	93-637382				A MC	327789
FUTURE 142 MILLSITE	93-637383				A MC	327790
FUTURE 143 MILLSITE	93-637384				A MC	327791
FUTURE 144 MILLSITE	93-637385				A MC	327792
FUTURE 145 MILLSITE	93-637386				A MC	327793
FUTURE 146 MILLSITE	93-637387				A MC	327794
FUTURE 147 MILLSITE	93-637388				A MC	327795
FUTURE 148 MILLSITE	93-637389				A MC	327796
FUTURE 149 MILLSITE	93-637390				A MC	327797
FUTURE 150 MILLSITE	93-637391				A MC	327798
FUTURE 151 MILLSITE	93-637392				A MC	327799
FUTURE 152 MILLSITE	93-637393				A MC	327800
FUTURE 153 MILLSITE	93-637394				A MC	327801
FUTURE 154 MILLSITE	93-637395				A MC	327802
FUTURE 155 MILLSITE	93-637396				A MC	327803
FUTURE 156 MILLSITE	93-637397				A MC	327804
FUTURE 157 MILLSITE	93-637398				A MC	327805
FUTURE 162 MILLSITE	93-637403				A MC	327810
FUTURE 163 MILLSITE	93-637404				A MC	327811
FUTURE 164 MILLSITE	93-637405				A MC	327812
FUTURE 165 MILLSITE	93-637406				A MC	327813
FUTURE 166 MILLSITE	93-637407				A MC	327814
FUTURE 167 MILLSITE	93-637408				A MC	327815
FUTURE 168 MILLSITE	93-637409				A MC	327816
FUTURE 169 MILLSITE	93-637410				A MC	327817
FUTURE 170 MILLSITE	93-637411				A MC	327818
FUTURE 171 MILLSITE	93-637412				A MC	327819
FUTURE 172 MILLSITE	93-637413				A MC	327820
FUTURE 173 MILLSITE	93-637414				A MC	327821
FUTURE 174 MILLSITE	93-637415				A MC	327822
FUTURE 179 MILLSITE	93-637420				A MC	327827

MIAMICLM.LND

38



RECEIVED  
BUREAU OF  
LAND MANAGEMENT

PAGE 17

AUG 14 9 16 AM '96

EXHIBIT "A" (Continued)

ARIZONA  
STATE OFFICE  
PHOENIX, ARIZONA  
NAME OF CLAIM

ORIGINAL  
RECORDATION  
BOOK PAGE

AMENDED  
RECORDATION  
BOOK PAGE

BLM  
SERIAL NO.

FUTURE 180 MILLSITE	93-637421		A MC 327828
FUTURE 181 MILLSITE	93-637422		A MC 327829
FUTURE 182 MILLSITE	93-637423		A MC 327830
FUTURE 183 MILLSITE	93-637424		A MC 327831
FUTURE 184 MILLSITE	93-637425		A MC 327832
FUTURE 185 MILLSITE	93-637426		A MC 327833
FUTURE 186 MILLSITE	93-637427		A MC 327834
FUTURE 187 MILLSITE	93-637428		A MC 327835
FUTURE 188 MILLSITE	93-637429		A MC 327836
FUTURE 189 MILLSITE	93-637430		A MC 327837
FUTURE 190 MILLSITE	93-637431		A MC 327838
FUTURE 191 MILLSITE	93-637432		A MC 327839
FUTURE 192 MILLSITE	93-637433		A MC 327840
FUTURE 193 MILLSITE	93-637434		A MC 327841
FUTURE 195 MILLSITE	93-637436		A MC 327843
FUTURE 196 MILLSITE	93-637437		A MC 327844
FUTURE 197 MILLSITE	93-637438		A MC 327845
FUTURE 198 MILLSITE	93-637439		A MC 327846
FUTURE 199 MILLSITE	93-637440		A MC 327847
FUTURE 200 MILLSITE	93-637441		A MC 327848
FUTURE 201 MILLSITE	93-637442		A MC 327849
FUTURE 202 MILLSITE	93-637443		A MC 327850
FUTURE 203 MILLSITE	93-637444		A MC 327851
FUTURE 204 MILLSITE	93-637445		A MC 327852
FUTURE 206 MILLSITE	93-637447		A MC 327854
FUTURE 207 MILLSITE	93-637448		A MC 327855
CMC-OX 15	94-647102		A MC 330826
CMC-OX 16	94-647103		A MC 330827
CMC-OX 17	94-647104		A MC 330828
CMC-OX 18	94-647105		A MC 330829
CMC-OX 19	94-647106		A MC 330830
CMC-OX 20	94-647107		A MC 330831
CMC-OX 21	94-647108		A MC 330832
CMC-OX 22	94-647109		A MC 330833
CMC-OX 23	94-647110		A MC 330834
CMC-OX 24	94-647111		A MC 330835
CMC-OX 25	94-647112	94-650891	A MC 330836
CMC-OX 26	94-647113	94-650892	A MC 330837

MIAMICLM.LND

36

RECEIVED  
BUREAU OF  
LAND MANAGEMENT

AUG 14 9 17 AM '96

PAGE 18

EXHIBIT "A" (Continued)

ARIZONA  
STATE OFFICE  
PHOENIX, ARIZONA

<u>NAME OF CLAIM</u>	<u>ORIGINAL RECORDATION</u>		<u>AMENDED RECORDATION</u>		<u>BLM SERIAL NO.</u>	
	<u>BOOK</u>	<u>PAGE</u>	<u>BOOK</u>	<u>PAGE</u>	<u>SERIAL</u>	<u>NO.</u>
CMC-OX 27	94-647114		94-650893		A MC	330838
CMC-OX 31	94-647115				A MC	330839
CMC-OX 32	94-647116				A MC	330840
CMC-OX 33	94-647117				A MC	330841
CMC-OX 34	94-647118				A MC	330842
CMC-OX 35	94-647119				A MC	330843
CMC-OX 36	94-647120				A MC	330844
CMC-OX 37	94-647121				A MC	330845
CMC-OX 38	94-647122				A MC	330846
CMC-OX 39	94-647123				A MC	330847
CMC-OX 40	94-647124				A MC	330848
CMC-OX 41	94-647125				A MC	330849
CMC-OX 45	94-647126				A MC	330850
CMC-OX 46	94-647127				A MC	330851
CMC-OX 47	94-647128				A MC	330852
CMC-OX 48	94-647129				A MC	330853
CMC-OX 49	94-647130				A MC	330854
CMC-OX 50	94-647131				A MC	330855
CMC-OX 51	94-647132				A MC	330856
CMC-OX 52	94-647133				A MC	330857
CMC-OX 53	94-647134				A MC	330858
CMC-OX 54	94-647135				A MC	330859
CMC-OX 55	94-647136				A MC	330860
QUARTZ SITE 100	95-660236				A MC	333428
QUARTZ SITE 101	95-660237				A MC	333429
QUARTZ SITE 102	95-660238				A MC	333430
QUARTZ SITE 103	95-660239				A MC	333431
QUARTZ SITE 104	95-660240				A MC	333432
QUARTZ SITE 105	95-660241				A MC	333433
QUARTZ SITE 106	95-660242				A MC	333434
QUARTZ SITE 107	95-660243				A MC	333435
QUARTZ SITE 108	95-660244				A MC	333436
QUARTZ SITE 109	95-660245				A MC	333437
QUARTZ SITE 121	95-660256				A MC	333438
QUARTZ SITE 122	95-660257				A MC	333439
QUARTZ SITE 123	95-660258				A MC	333440
QUARTZ SITE 124	95-660259				A MC	333441
QUARTZ SITE 125	95-660260				A MC	333442

MIAMICLM.LND

RECEIVED  
BUREAU OF  
LAND MANAGEMENT

AUG 14 9 17 AM '96

PAGE 19

EXHIBIT "A" (Continued)

ARIZONA  
STATE OFFICE  
PHOENIX, ARIZONA

NAME OF CLAIM

ORIGINAL  
RECORDATION  
BOOK PAGE

AMENDED  
RECORDATION  
BOOK PAGE

BLM  
SERIAL NO.

QUARTZ SITE 126	95-660261		A MC 333443
QUARTZ SITE 127	95-660262		A MC 333444
QUARTZ SITE 130	95-660263		A MC 333445
QUARTZ SITE 131	95-660264		A MC 333446
QUARTZ SITE NO. 11 (A)	466 181		A MC 35802
QUARTZ SITE NO. 12 (A)	466 180		A MC 35803
QUARTZ SITE NO. 13 (A)	466 179		A MC 35804
QUARTZ SITE NO. 14 (A)	466 178		A MC 35805

MIAMICLM.LND

7

BUREAU OF LAND MANAGEMENT  
EIP AND ACCOUNTING ADV

NO. 2228583

Subject:

Applicant:

TC/AZ

08/15/96

CLAIM MAINTENANCE FEE 1997 (\$89)

2 6 13

66,900.00

Remitter:

1147

CYPRUS AMAX MINERALS COMPANY

Assignor: 9100 EAST MINERAL CIRCLE

SAME AS CK. #02212465

LEASE MANAGEMENT DATA					FUND SYMBOL					ACRES/UNITS	RATE
ORIGINAL SERIAL NO.	ASG.	TYPE	ST.	CTY.							

AMOUNT	ANV. DATE	EXP. DATE	BILL CYC.	S/C	DISTRICT	NEXT BILL	MISC. DATA	U of M	ACTUAL UNITS
AMC 51294	ET AL								

24349-24351	49334-49368	52088-52097	131768-131769
35795-35799	49375	52099-52101	265777
35802-35805	49377	52103-52116	293003
35817-35819	49379-49381	52118	299053-29907
35822-35823	49383	52120-52126	303011-303019
35826-35829	49385	52132-52144	309608
35837-35850	49409-49434	52170-52185	308180-30818
39092-39114	49436-49438	52188-52190	327648-3276
39137-39138	49476-49477	52192	327657-32775
39144-39145	49486-49492	52194-52195	327755-32780
39162-39163	49498-49501	52197-52198	327810-32782
39165-39191	49511-49513	52202-52210	327827-32784
48108-48109	49524-49526	52212	327843-32785
48116-48117	49535-49539	52215	327854-32785
48121	49542-49544	52217	330826-33086
48124-48129	49577-49624	52220-52224	333428-33344
49312-49313	51294-51295	52226-52242	312258-31226
49318	51319-51326	52246-52248	
49320	52072-52084	52259-52264	
219229	52086	97788-97793	

**NOTICE!!**

**These documents have been scanned!**

**Do not place un-scanned documents beneath this notice!**

**Do not remove this notice from this file!**

GPO Jacket No. 560-102  
Print Order 61540  
Rise Business Services, LLC  
Job=AZ15 7/15/2019



Box Number= AZ15166



Claim Begin-End: AMC333428-AMC333446

**5 Miscellaneous**



AZ15166-7

AMC333338-AMC333856

\*\*\*\*\*

3/17/95

SERIAL NO: AMC333428 CLAIM NAME: QUARTZ SITE 100 CASE TYPE: 384101

=====
CYPRUS MIAMI MNG COR BOX 3299 ENGLEWOOD ,CO 80155
OWNER

1 N 14 E GILA-SALT R. 021 NE GILA AZ
DISTRICT PHOENIX
1 N 14 E GILA-SALT R. 022 NW GILA AZ
DISTRICT GILA-SALT R
=====

DEC 31,1994 403 LOCATION DATE
MAR 14,1995 395 RECORDATION DATE
MAR 14,1995 482 RENTAL/MAINTENANCE FEE 1995
MAR 14,1995 500 MAP IN LEAD FILE AMC333428
MAR 14,1995 669 LAND STATUS CHECKED
MAR 14,1995 501 ACCT ADV IN LEAD FILE AMC333428
JAN 10,1995 404 COUNTY RECORDATION 95660236

OFFICIAL COPIES / ~~CF~~ / / SD READ / / GROUP / / SECTION / / AUTHOR /

3800 (933) SR  
A MC 333428  
4-6-95 *Drum*

APR 0 6 1995

Cyprus Miami Mining Corporation  
9100 East Mineral Circle  
P.O. Box 3299  
Englewood, Colorado 80155

Gentlemen:

The enclosed list identifies the serial numbers that have been assigned to each of your mining claim location notices received by this office on March 14, 1995.

The regulations require you to identify the claim name and A MC serial number of each claim, and the claimant's name and address on all future documents and correspondence filed with the Bureau of Land Management (BLM).

This acknowledgment does not verify that your claims have been located on lands open to mineral entry or are encumbered by rights of other mining claimants. Only those mining claims that are entirely located on private or Federal lands that are not open to mineral entry will be officially declared void by a BLM Decision.

Please advise this office of all changes of address, any authorized agents, and transfers of ownership.

Transfers of ownership are governed by 43 CFR 3833.3(a) which states that, "Whenever the owner of an unpatented mining claim, mill site or tunnel site, which has been recorded in accordance with 43 CFR 3833.1, sells, assigns, or otherwise conveys all or any part of his interest in the claim, his transferee shall file in the proper BLM office within 60 days after the completion of the transfer. . ." A service charge of \$5 per claim is required for all transfers.

**PLEASE NOTE:** Unless you have already paid in advance or will otherwise qualify to be waived from payment, the next annual maintenance fee payment of \$100 for each claim or site, in lieu of assessment, is due on or before August 31, 1995.

By keeping our records current, we will be able to provide better public service. All future correspondence from this office will be sent only to the above name and address unless otherwise instructed.

If any of the information listed on the enclosed is not correct, please notify this office in writing.

Sincerely,

*MARY JO YOAS*

Mary Jo Yoas  
Chief, Lands and Minerals Operations

Enclosure

SRivas:lj:04-05-95:CLAIMLTR.LAJ



CLAIM INDEX

<u>SERIAL NUMBER</u>	<u>CLAIM NAME</u>	<u>CLAIMANT'S NAME</u>
A MC 333428	Quartz Site 100	Cyprus Miami Mining Corporation
A MC 333429	Quartz Site 101	" " " "
A MC 333430	Quartz Site 102	" " " "
A MC 333431	Quartz Site 103	" " " "
A MC 333432	Quartz Site 104	" " " "
A MC 333433	Quartz Site 105	" " " "
A MC 333434	Quartz Site 106	" " " "
A MC 333435	Quartz Site 107	" " " "
A MC 333436	Quartz Site 108	" " " "
A MC 333437	Quartz Site 109	" " " "
A MC 333438	Quartz Site 121	" " " "
A MC 333439	Quartz Site 122	" " " "
A MC 333440	Quartz Site 123	" " " "
A MC 333441	Quartz Site 124	" " " "
A MC 333442	Quartz Site 125	" " " "
A MC 333443	Quartz Site 126	" " " "
A MC 333444	Quartz Site 127	" " " "
A MC 333445	Quartz Site 130	" " " "
A MC 333446	Quartz Site 131	" " " "

March 20, 1995


RECORD OF TELEPHONE CONVERSATION:

Called Cyprus Amax Minerals Company in Englewood, Colorado (303-643-5000) and spoke with Gina Bulloch, Division Landman for Cyprus Amax Minerals Company.

The name of the parent organization is Cyprus Amax Minerals Company (formerly Cyprus Minerals Company), at P.O. Box 3299, Englewood, Colorado 80155. No mining claims should be held in the name of the parent organization.

There are 5 companies that hold mining claims: Cyprus Bagdad Copper Corporation (CYPRUS BAGDAD COPPER), Cyprus Miami Mining Corporation (CYPRUS MIAMI MINING), Cyprus Mineral Park Corporation (CYPRUS MINERAL PARK), Cyprus Sierrita Corporation (CYPRUS SIERRITA CORP), and Cyprus Twin Buttes Corporation (CYPRUS TWIN BUTTES). I will go through the Cyprus case files and make sure the computer name agrees with the name on the location notice. A copy of this record will go in each case file.

Use whichever of the above 5 names that is on the location notice. Regardless of what address they show on the location notice, use "Box 3299, Englewood CO 80155." Gina will get the word out to the field to use the Colorado box number. I will supply Susie with extra copies of this notice to put in each new case file for Cyprus.

  
Evelyn Stob  
Land Law Examiner

**NOTICE!!**

**These documents have been scanned!**

**Do not place un-scanned documents beneath this notice!**

**Do not remove this notice from this file!**

GPO Jacket No. 560-102  
Print Order 61540  
Rise Business Services, LLC  
Job=AZ15 7/15/2019



Box Number= AZ15166



Claim Begin-End: AMC333428-AMC333446

**6 Location Notices-Amendments and Supporting Documents**



AZ15166-7

AMC333338-AMC333856

MINING CLAIMS MILL OR TUNNEL SITES STATUS REPORT

\*\*Lead Serial No. A MC 333428

\*\*STATUS CHECKED (Enter Code 669)

\*\*Lode Claims 19

MTP  ORCA \_\_\_\_\_ BY VP

\*\*Placer Claims \_\_\_\_\_

\*\*Township(s) 1N

\*\*Association Placer \_\_\_\_\_  
Not Enough Locators  
(Send Letter) \_\_\_\_\_

\*\*Range(s) 14E

\*\*Section(s) 16, 20, 21, 22

\*\*Mill Sites \_\_\_\_\_

\*\*GENERAL JURISDICTION OF:

\*\*Tunnel Sites \_\_\_\_\_

BLM

\*\*Timely Filed  YES NO

NATIONAL FOREST: Tonto

\*\*Service Charge Correct  YES NO

OTHER: \_\_\_\_\_

\*\*Location Fee Correct  YES NO

\*\*WILDERNESS AREA: NA

\*\*Maintenance Fee Correct  YES NO

\*\*Enter Code 880 \_\_\_\_\_

\*\*Amount Paid 2,565

\_\_\_\_\_

Shortage \$ \_\_\_\_\_ Overage \$ \_\_\_\_\_

\*\*Enter Code 267 \_\_\_\_\_

\*\*Over-the-Counter  Mail \_\_\_\_\_

\*\* ADD: DATE RECEIVED, ACTION CODE 482, IN REMARKS: 1995, 1996, 1997, 1998

\*\*SPECIAL INSTRUCTIONS FOR DATA INPUT: \_\_\_\_\_

STATUS

\*\*CLAIMS PARTIALLY VOID: Fee  Withdrawn \_\_\_\_\_ Other \_\_\_\_\_

~~These are not valid claims as they are on patented land~~  
Excludes pat land see overall map.

\*\*CLAIMS VOID: Fee \_\_\_\_\_ Withdrawn \_\_\_\_\_ Other \_\_\_\_\_

\*\*COMMENTS \_\_\_\_\_

MICROFILMED/  
INDEXED

Pick up

473-7162


FEE# 95-~~110~~236 \$9.00 C  
ck# 01875884  
RECORDED AT THE REQUEST OF #PAGES 2

Cyprus Miami Mining Corp.  
DATE 1-10-1995 TIME 2:50

OFFICIAL RECORDS OF GILA COUNTY, AZ  
LINDA HAUGHT ORTEGA, RECORDER

BY Paula Mitchell, Deputy

ARIZONA  
LOCATION NOTICE  
LODE



NOTICE IS HEREBY GIVEN that the Quartz Site 100 Lode Mining Claim has been located by Cyprus Miami Mining Corporation, whose current mailing address is 9100 East Mineral Circle, Post Office Box 3299, Englewood, Colorado 80155.

The date of location of this claim is the 31 day of December 1994.

The general course of this claim is North - South and it is situated in Gila County, Arizona.

This claim is 1500 feet in length and is 600 feet in width. This claim runs from the location monument on which this location notice is posted approximately 50 feet in a North direction to the North end line, and approximately 1450 feet in a South direction to the South end line. This claim is marked by six substantial monuments, one at each corner and one at the center of each end line of the claim.

The location monument on which this notice is posted is situated within Section 21, Township 1 North, Range 14 East, G.&S.R.B.&M., Gila County, Arizona, and this claim encompasses portions of the:

- NE Quarter of Section 21, Township 1 North, Range 14 East,
  - NW Quarter of Section 22, Township 1 North, Range 14 East,
  - Quarter of Section     , Township 1 North, Range 14 East,
  - Quarter of Section     , Township 1 North, Range 14 East,
- G. & S.R.B. & M., Gila County, Arizona.

The locality of this claim with reference to some natural object or permanent monument and additional information (if any) concerning its locality is as follows:

The NE corner of Quartz Site 100 bears 0 feet in a North direction, and 100 feet in a East direction from the USGLO Brass Cap marking the common section corner to Sections 15, 16, 21 and 22 of Township 1 North, Range 14 East, G.&S.R.R., Gila County, Arizona.

DATED AND POSTED on the ground this 31 day of December, 1994.

Locator: Cyprus Miami Mining Corporation

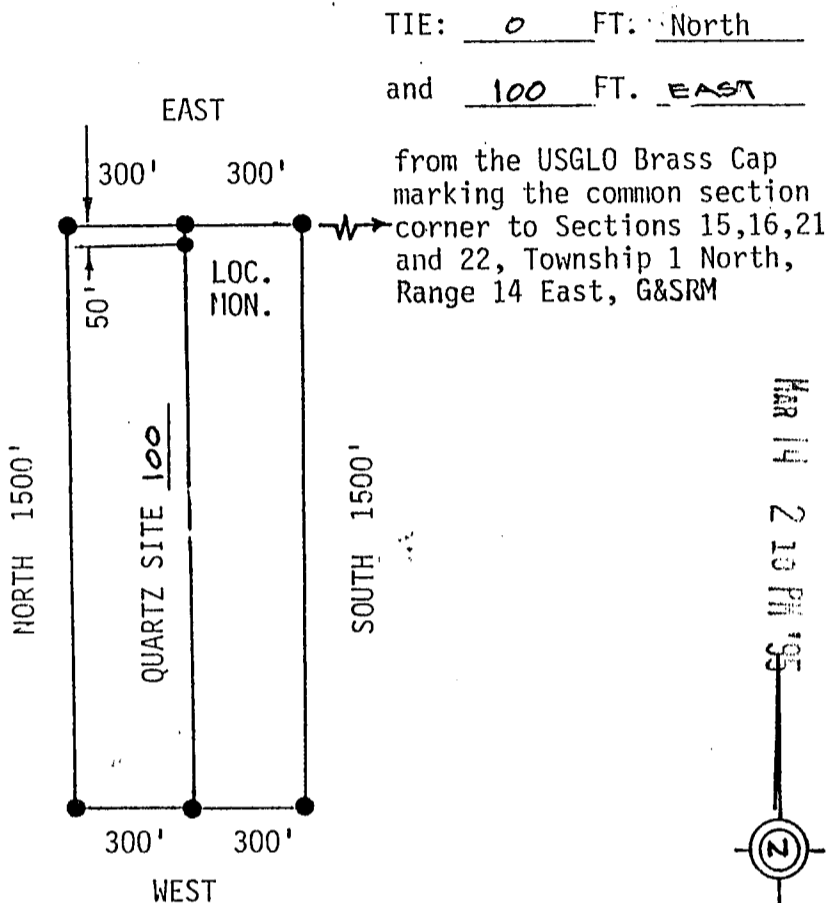
Witness: Brent H. Burgher

By Its Agent: Morris Ashkie  
Morris Ashkie

RECEIVED  
B.L.H.  
ARIZONA STATE OFFICE  
MAR 14 2 10 PM '95  
A MC 333428

95-660236

PLAT OF LODE CLAIM



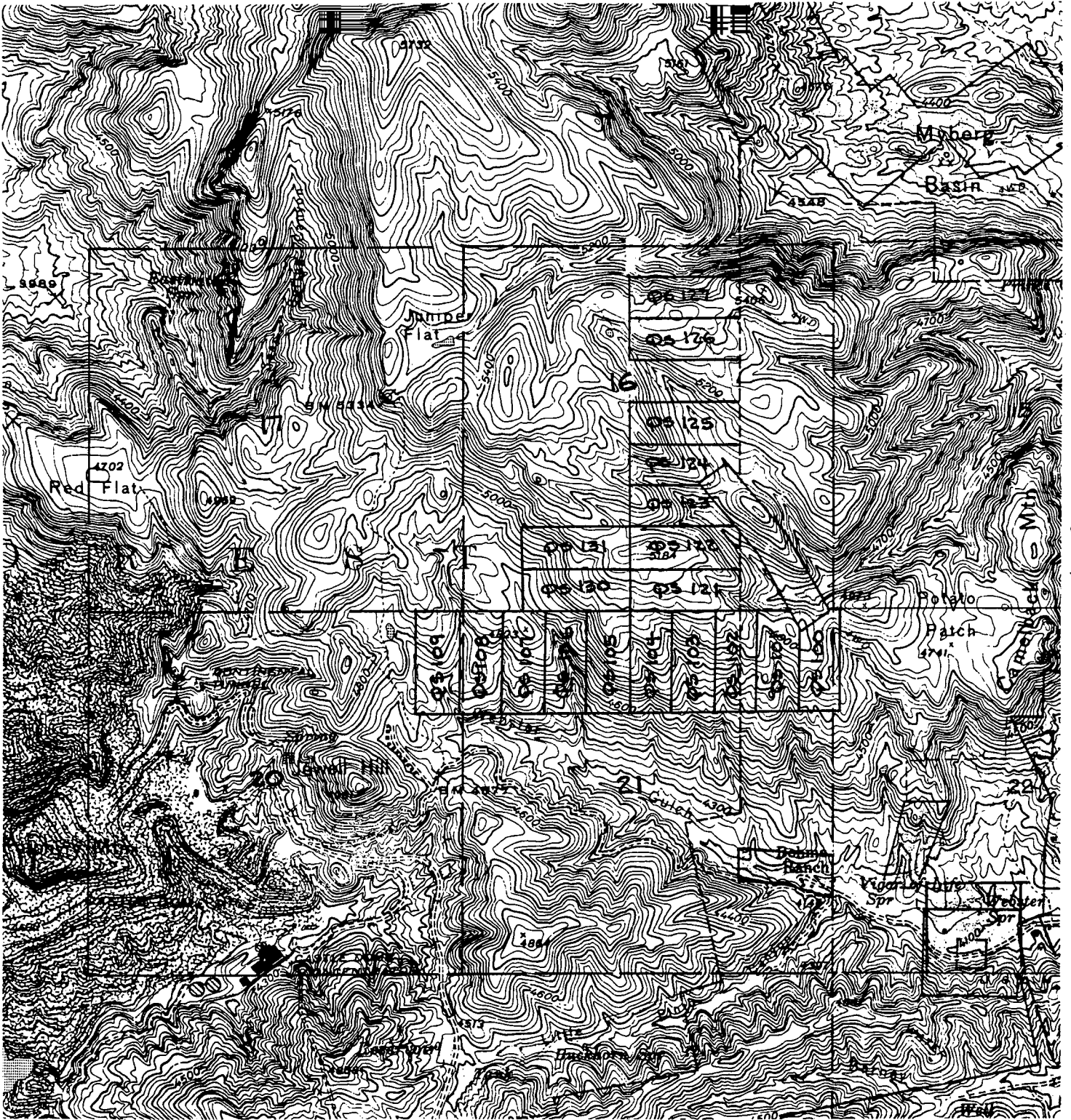
RECEIVED  
BLM.  
ARIZONA STATE OFFICE  
MAR 14 2 13 PM '95



SCALE: 1"=500'

1. Name of Claim Quartz Site 100
2. Type of Claim Lode
3. The Claim is located in Section(s) 21 & 22, Township 1 North, Range 14 East, G.&S.R.M.
4. Scale: 1" = 500 Feet.
5. The Claim is situated in Gila, County, Arizona..
6. Type of corner and location monuments used:  
2" x 2" wooden post set at least 4 feet above the surface of the ground.
7. Each monument is marked to identify the corner or end center of the claim.

7  
MC  
339420



AMC333428-333446

SCALE: 1 INCH = 2000 FEET

NORTH



MAP OF QUART SITE NOS. 100 - 109, 121 - 127, 130 & 131,  
 LOCATED IN SEC'S. 16, 20, 21, T1N, R14E, G&SRM, GILA COUNTY, ARIZONA

RECEIVED  
 BLM FIELD OFFICE  
 JAN 19 1 57 PM '95  
 PHOENIX, AZ

**CYPRUS**

**MICROFILMED/  
INDEXED**

FEE# 95-660237 <sup>\$9.00 C</sup> ck# 01875884  
RECORDED AT THE REQUEST OF #PAGES 2

Cyprus Miami Mining Corp.  
DATE 1-10-1995 TIME 2:50

OFFICIAL RECORDS OF GILA COUNTY, AZ  
LINDA HAUGHT ORTEGA, RECORDER  
BY Paula Mitchell, Deputy

**ARIZONA  
LOCATION NOTICE  
LODE**



RECEIVED  
E.L.M.  
ARIZONA STATE OFFICE  
Mar 14 10 PM '95  
A MC 333429

NOTICE IS HEREBY GIVEN that the Quartz Site 101 Lode Mining Claim has been located by Cyprus Miami Mining Corporation, whose current mailing address is 9100 East Mineral Circle, Post Office Box 3299, Englewood, Colorado 80155.

The date of location of this claim is the 31 day of December 1994.

The general course of this claim is North-South and it is situated in Gila County, Arizona.

This claim is 1500 feet in length and is 600 feet in width. This claim runs from the location monument on which this location notice is posted approximately 50 feet in a North direction to the North end line, and approximately 1450 feet in a North direction to the South end line. This claim is marked by six substantial monuments, one at each corner and one at the center of each end line of the claim.

The location monument on which this notice is posted is situated within Section 21, Township 1 North, Range 14 East, G.&S.R.M., Gila County, Arizona, and this claim encompasses portions of the:

- NE Quarter of Section 21, Township 1 North, Range 14 East,
  - \_\_\_\_\_ Quarter of Section \_\_\_\_\_, Township 1 North, Range 14 East,
  - \_\_\_\_\_ Quarter of Section \_\_\_\_\_, Township 1 North, Range 14 East,
  - \_\_\_\_\_ Quarter of Section \_\_\_\_\_, Township 1 North, Range 14 East,
- G.&S.R.M., Gila County, Arizona.

The locality of this claim with reference to some natural object or permanent monument and additional information (if any) concerning its locality is as follows:

The NE corner of Quartz Site 101 bears 0 feet in a North direction, and 500 feet in a West direction from the USGLO Brass Cap marking the common section corner to Sections 15, 16, 21 and 22 of Township 1 North, Range 14 East, G.&S.R.M., Gila County, Arizona.

DATED AND POSTED on the ground this 31 day of December, 1994.

Locator: Cyprus Miami Mining Corporation

Witness: Brent H. Berglin

By Its Agent: Morris Ashkie  
Morris Ashkie

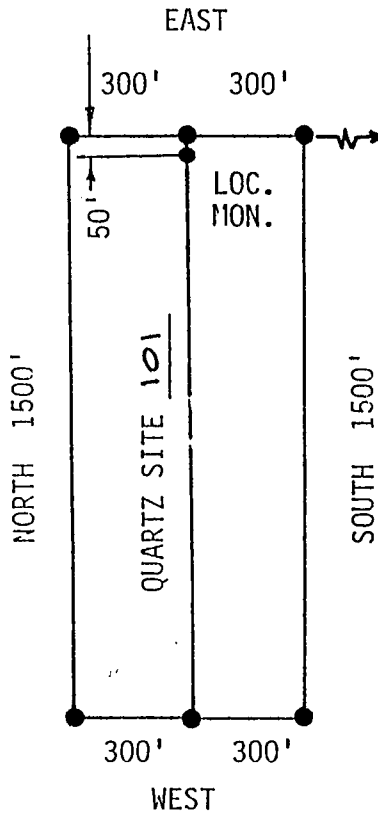


95-660237

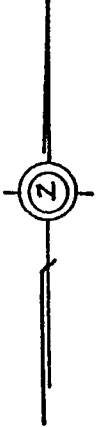
PLAT OF LODE CLAIM

TIE: 0 FT. North  
and 500 FT. West

from the USGLO Brass Cap marking the common section corner to Sections 15,16,21 and 22, Township 1 North, Range 14 East, G&SRM



RECEIVED  
B.L.M.  
ARIZONA STATE OFFICE  
MAR 11 2 10 PM '95



SCALE: 1"=500'

1. Name of Claim Quartz Site 101
2. Type of Claim Lode
3. The Claim is located in Section(s) 21, Township 1 North, Range 14 East, G.&S.R.M.
4. Scale: 1" = 500 Feet.
5. The Claim is situated in Gila, County, Arizona.
6. Type of corner and location monuments used:  
2" x 2" wooden post set at least 4 feet above the surface of the ground.
7. Each monument is marked to identify the corner or end center of the claim.

A  
M  
C  
3  
3  
3  
4  
2  
9


MICROFILMED/  
INDEXED

FEE# 95-660#38 <sup>\$4.00 C</sup>  
RECORDED AT THE REQUEST OF Cyprus Miami Mining Corp  
#PAGES 2 <sup>ck# 01875884</sup>

DATE 1-10-1995 TIME 2:50

OFFICIAL RECORDS OF GILA COUNTY, AZ  
LINDA HAUGHT ORTEGA, RECORDER

BY Laura Mitchell, Deputy



ARIZONA  
LOCATION NOTICE  
LODE

NOTICE IS HEREBY GIVEN that the Quartz Site 102 Lode Mining Claim has been located by Cyprus Miami Mining Corporation, whose current mailing address is 9100 East Mineral Circle, Post Office Box 3299, Englewood, Colorado 80155.

The date of location of this claim is the 31 day of December 1994.

The general course of this claim is North-South and it is situated in Gila County, Arizona.

This claim is 1500 feet in length and is 600 feet in width. This claim runs from the location monument on which this location notice is posted approximately 50 feet in a North direction to the North end line, and approximately 1450 feet in a South direction to the South end line. This claim is marked by six substantial monuments, one at each corner and one at the center of each end line of the claim.

The location monument on which this notice is posted is situated within Section 21, Township 1 North, Range 14 East, G.&S.R.M., Gila County, Arizona, and this claim encompasses portions of the:

- NE Quarter of Section 21, Township 1 North, Range 14 East,
  - Quarter of Section \_\_\_\_\_, Township 1 North, Range 14 East,
  - Quarter of Section \_\_\_\_\_, Township 1 North, Range 14 East,
  - Quarter of Section \_\_\_\_\_, Township 1 North, Range 14 East,
- G.&S.R.M., Gila County, Arizona.

The locality of this claim with reference to some natural object or permanent monument and additional information (if any) concerning its locality is as follows:

The NE corner of Quartz Site 102 bears 0 feet in a North direction, and 1100 feet in a West direction from the USGLO Brass Cap marking the common section corner to Sections 15, 16, 21 and 22 of Township 1 North, Range 14 East, G.&S.R.M., Gila County, Arizona.

DATED AND POSTED on the ground this 31 day of December, 1994.

Locator: Cyprus Miami Mining Corporation

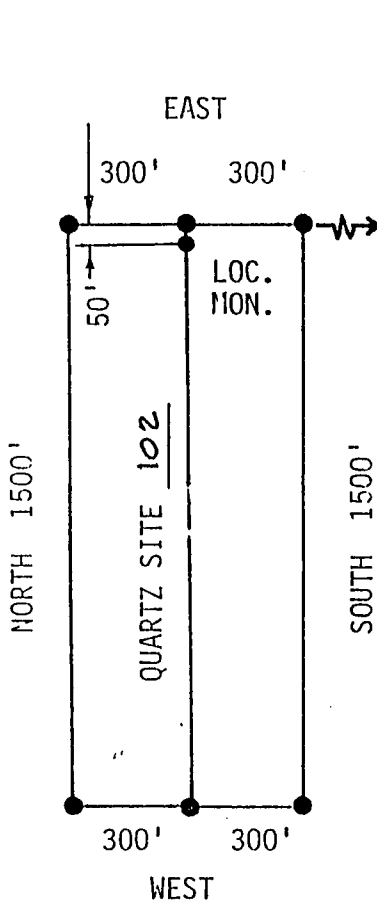
Witness: Brent G. Bayless

By Its Agent: Morris Ashkie  
Morris Ashkie

RECEIVED  
ARIZONA STATE OFFICE  
BLM  
DEC 21 1995  
A MC 339430

95-660238

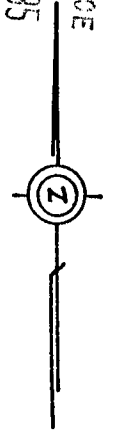
PLAT OF LODE CLAIM



TIE: 0 FT. North  
and 1100 FT. West

from the USGLO Brass Cap marking the common section corner to Sections 15,16,21 and 22, Township 1 North, Range 14 East, G&SRM

RECEIVED  
E.L.H.  
ARIZONA STATE OFFICE  
MAR 14 2 10 PM '95



SCALE: 1"=500'

1. Name of Claim Quartz Site 102
2. Type of Claim Lode
3. The Claim is located in Section(s) 21, Township 1 North, Range 14 East, G.&S.R.M.
4. Scale: 1" = 500 Feet.
5. The Claim is situated in Gila, County, Arizona.
6. Type of corner and location monuments used:  
2" x 2" wooden post set at least 4 feet above the surface of the ground.
7. Each monument is marked to identify the corner or end center of the claim.

A MC 333430

**MICROFILMED/  
INDEXED**

FEE# 95-66= 39 \$9.00 C  
ck# 01875884  
RECORDED AT THE REQUEST OF #PAGES 2

Cyprus Miami Mining Corp.  
DATE 1-10-1995 TIME 2:50

OFFICIAL RECORDS OF GILA COUNTY, AZ  
LINDA HAUGHT ORTEGA, RECORDER  
BY Paula Mitchell, Deputy

ARIZONA

**LOCATION NOTICE**

**LODE**



NOTICE IS HEREBY GIVEN that the Quartz Site 103 Lode Mining Claim has been located by Cyprus Miami Mining Corporation, whose current mailing address is 9100 East Mineral Circle, Post Office Box 3299, Englewood, Colorado 80155.

The date of location of this claim is the 31 day of December 1994.

The general course of this claim is North-South and it is situated in Gila County, Arizona.

This claim is 1500 feet in length and is 600 feet in width. This claim runs from the location monument on which this location notice is posted approximately 50 feet in a North direction to the North end line, and approximately 1450 feet in a South direction to the South end line. This claim is marked by six substantial monuments, one at each corner and one at the center of each end line of the claim.

The location monument on which this notice is posted is situated within Section 21, Township 1 North, Range 14 East, G.&S.R.M., Gila County, Arizona, and this claim encompasses portions of the:

- NE Quarter of Section 21, Township 1 North, Range 14 East,
  - \_\_\_\_\_ Quarter of Section \_\_\_\_\_, Township 1 North, Range 14 East,
  - \_\_\_\_\_ Quarter of Section \_\_\_\_\_, Township 1 North, Range 14 East,
  - \_\_\_\_\_ Quarter of Section \_\_\_\_\_, Township 1 North, Range 14 East,
- G.&S.R.M., Gila County, Arizona.

The locality of this claim with reference to some natural object or permanent monument and additional information (if any) concerning its locality is as follows:

The NE corner of Quartz Site 103 bears 0 feet in a North direction, and 1700 feet in a West direction from the USGLO Brass Cap marking the common section corner to Sections 15, 16, 21 and 22 of Township 1 North, Range 14 East, G.&S.R.M., Gila County, Arizona.

DATED AND POSTED on the ground this 31 day of December, 1994.

Locator: Cyprus Miami Mining Corporation

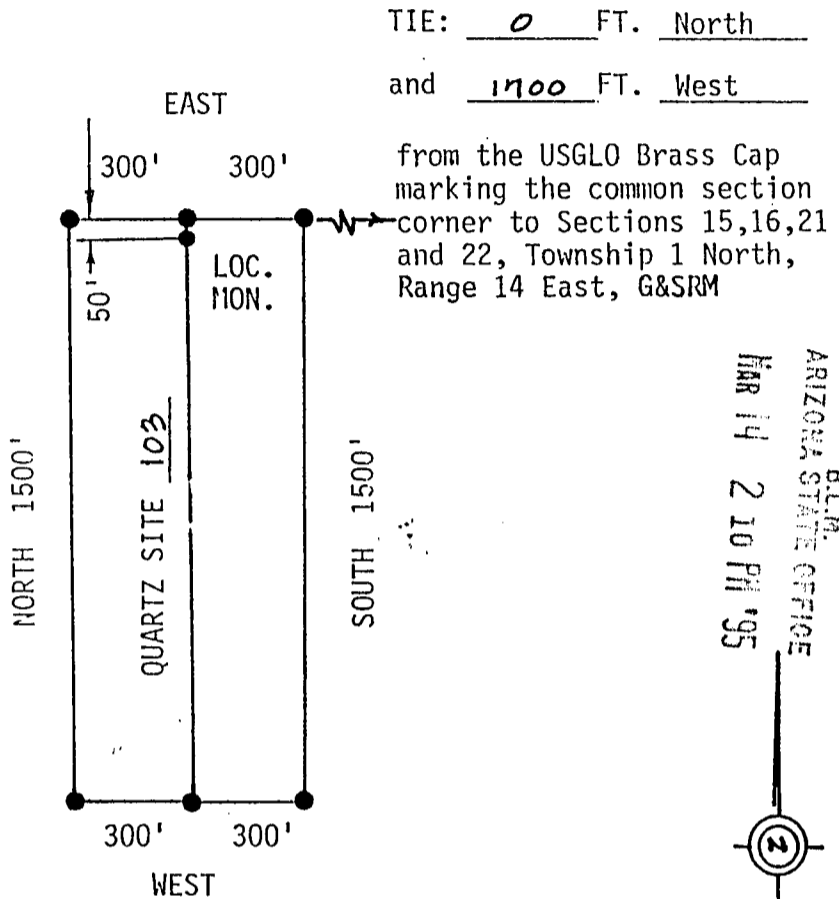
Witness: Brent M. Bujman

By Its Agent: Morris Ashkie  
Morris Ashkie

RECEIVED  
B.L.M.  
ARIZONA STATE OFFICE  
MAR 14 2 00 PM '95  
A H C 333431

95-660239

PLAT OF LODE CLAIM



TIE: 0 FT. North  
and 1700 FT. West

from the USGLO Brass Cap marking the common section corner to Sections 15, 16, 21 and 22, Township 1 North, Range 14 East, G&SRM

RECEIVED  
BLM  
ARIZONA STATE OFFICE  
MAR 14 2 10 PM '95

SCALE: 1"=500'

1. Name of Claim Quartz Site 103
2. Type of Claim Lode
3. The Claim is located in Section(s) 21, Township 1 North, Range 14 East, G.&S.R.M.
4. Scale: 1" = 500 Feet.
5. The Claim is situated in Gila, County, Arizona.
6. Type of corner and location monuments used:  
2" x 2" wooden post set at least 4 feet above the surface of the ground.
7. Each monument is marked to identify the corner or end center of the claim.

A MC 333431

**MICROFILMED/  
INDEXED**

FEE# 95- 0240 ck# 01875884  
RECORDED AT THE REQUEST OF #PAGES 2

Cyprus Miami Mining Corp  
DATE 1-10-1995 TIME 2:58

OFFICIAL RECORDS OF GILA COUNTY, AZ  
LINDA HAUGHT ORTEGA, RECORDER  
BY Paula Mitchell, Deputy

ARIZONA

LOCATION NOTICE

LODE



NOTICE IS HEREBY GIVEN that the Quartz Site 104 Lode Mining Claim has been located by Cyprus Miami Mining Corporation, whose current mailing address is 9100 East Mineral Circle, Post Office Box 3299, Englewood, Colorado 80155.

The date of location of this claim is the 31 day of December 1994.

The general course of this claim is North-South and it is situated in Gila County, Arizona.

This claim is 1500 feet in length and is 600 feet in width. This claim runs from the location monument on which this location notice is posted approximately 50 feet in a North direction to the North end line, and approximately 1450 feet in a South direction to the South end line. This claim is marked by six substantial monuments, one at each corner and one at the center of each end line of the claim.

The location monument on which this notice is posted is situated within Section 21 Township 1 North, Range 14 East, G.&S.R.M., Gila County, Arizona, and this claim encompasses portions of the:

- NE Quarter of Section 21, Township 1 North, Range 14 East,
  - NW Quarter of Section 21, Township 1 North, Range 14 East,
  - \_\_\_\_\_ Quarter of Section \_\_\_\_\_, Township 1 North, Range 14 East,
  - \_\_\_\_\_ Quarter of Section \_\_\_\_\_, Township 1 North, Range 14 East,
- G.&S.R.M., Gila County, Arizona.

The locality of this claim with reference to some natural object or permanent monument and additional information (if any) concerning its locality is as follows:

The NE corner of Quartz Site 104 bears 0 feet in a West direction, and 2300 feet in a West direction from the USGLO Brass Cap marking the common section corner to Sections 15, 16, 21 and 22 of Township 1 North, Range 14 East, G.&S.R.M., Gila County, Arizona.

DATED AND POSTED on the ground this 31 day of December, 1994.

Locator: Cyprus Miami Mining Corporation

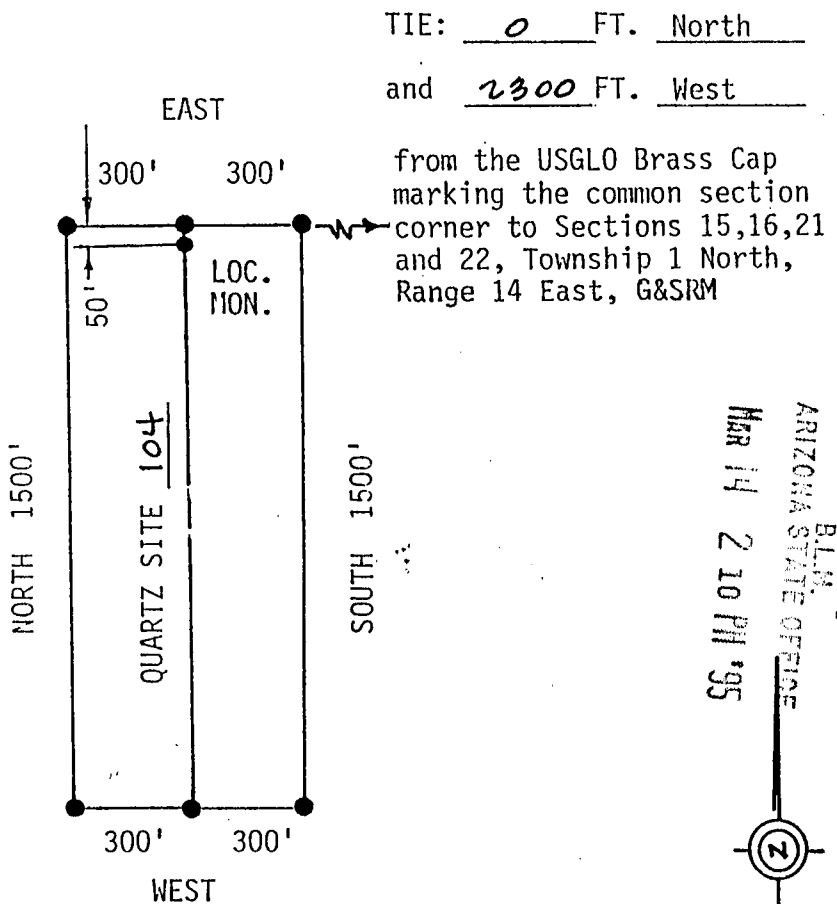
Witness: Brent H. Bingham

By Its Agent: Morris Ashkie  
Morris Ashkie

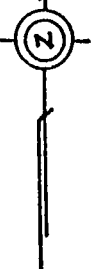
RECEIVED  
ARIZONA STATE OFFICE  
FEB 10 1995  
A MC 339432

95-660240

PLAT OF LODE CLAIM



RECEIVED  
B.L.M.  
ARIZONA STATE OFFICE  
Mar 14 2 10 PM '95



SCALE: 1"=500'

1. Name of Claim Quartz Site 104
2. Type of Claim Lode
3. The Claim is located in Section(s) 21, Township 1 North, Range 14 East, G.&S.R.M.
4. Scale: 1" = 500 Feet.
5. The Claim is situated in Gila, County, Arizona.
6. Type of corner and location monuments used:  
2" x 2" wooden post set at least 4 feet above the surface of the ground.
7. Each monument is marked to identify the corner or end center of the claim.

A HC 333432

MICROFILMED/  
INDEXED

FEE# 95-6601111 ck# 01875884  
RECORDED AT THE REQUEST OF #PAGES 2

Cyprus Miami Mining Corp.  
DATE 1-10-1995 TIME 2:50


OFFICIAL RECORDS OF GILA COUNTY, AZ  
LINDA HAUGHT ORTEGA, RECORDER

BY Paula Mitchell, Deputy

ARIZONA

LOCATION NOTICE

LODE



NOTICE IS HEREBY GIVEN that the Quartz Site 105 Lode Mining Claim has been located by Cyprus Miami Mining Corporation, whose current mailing address is 9100 East Mineral Circle, Post Office Box 3299, Englewood, Colorado 80155.

The date of location of this claim is the 1 day of January 1995.

The general course of this claim is North-South and it is situated in Gila County, Arizona.

This claim is 1500 feet in length and is 600 feet in width. This claim runs from the location monument on which this location notice is posted approximately 50 feet in a North direction to the North end line, and approximately 1450 feet in a South direction to the South end line. This claim is marked by six substantial monuments, one at each corner and one at the center of each end line of the claim.

The location monument on which this notice is posted is situated within Section 21, Township 1 North, Range 14 East, G.&S.R.M., Gila County, Arizona, and this claim encompasses portions of the:

NW Quarter of Section 21, Township 1 North, Range 14 East,  
\_\_\_\_ Quarter of Section \_\_\_\_\_, Township 1 North, Range 14 East,  
\_\_\_\_ Quarter of Section \_\_\_\_\_, Township 1 North, Range 14 East,  
\_\_\_\_ Quarter of Section \_\_\_\_\_, Township 1 North, Range 14 East,  
G.&S.R.M., Gila County, Arizona.

The locality of this claim with reference to some natural object or permanent monument and additional information (if any) concerning its locality is as follows:

The NE corner of Quartz Site 105 bears 0 feet in a North direction, and 2900 feet in a West direction from the USGLO Brass Cap marking the common section corner to Sections 15, 16, 21 and 22 of Township 1 North, Range 14 East, G.&S.R.M., Gila County, Arizona.

DATED AND POSTED on the ground this 1 day of January, 1995.

Locator: Cyprus Miami Mining Corporation

Witness: Brent H. Bingham

By Its Agent: Morris Ashkie  
Morris Ashkie

RECEIVED  
R.L.M.  
ARIZONA STATE OFFICE  
MAR 14 2 19 1995

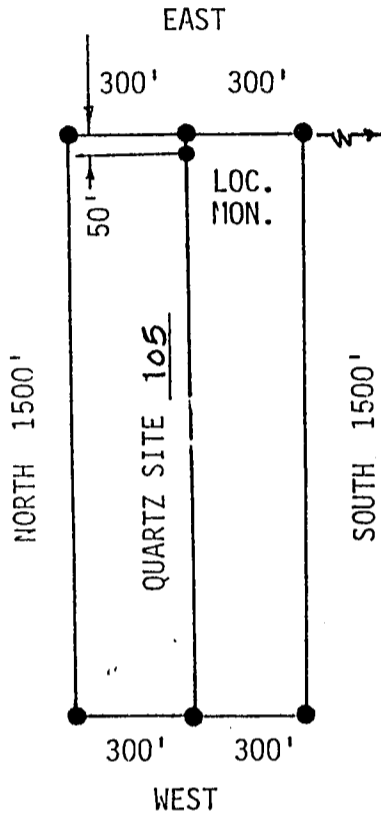
A HC 333433



95-660241

PLAT OF LODE CLAIM

TIE: 0 FT. North  
and 2900 FT. West



from the USGLO Brass Cap marking the common section corner to Sections 15,16,21 and 22, Township 1 North Range 14 East, G&SRM

RECEIVED  
B.L.M.  
ARIZONA STATE OFFICE  
MAY 14 2 11 PM '95



SCALE: 1"=500'

1. Name of Claim Quartz Site 105
2. Type of Claim Lode
3. The Claim is located in Section(s) 21, Township 1 North, Range 14 East, G.&S.R.M.
4. Scale: 1" = 500 Feet.
5. The Claim is situated in Gila, County, Arizona..
6. Type of corner and location monuments used:  
2" x 2" wooden post set at least 4 feet above the surface of the ground.
7. Each monument is marked to identify the corner or end center of the claim.

A  
HC  
333433

MICROFILMED/  
INDEXED


FEE# 95-6242 ck# 01875884  
RECORDED AT THE REQUEST OF #PAGES 2

Cyprus Miami Mining Corp.  
DATE 1-10-1995 TIME 2:50  
OFFICIAL RECORDS OF GILA COUNTY, AZ  
LINDA HAUGHT ORTEGA, RECORDER  
BY Paula Mitchell, Deputy

ARIZONA

LOCATION NOTICE

LODE



NOTICE IS HEREBY GIVEN that the Quartz Site 106 Lode Mining Claim has been located by Cyprus Miami Mining Corporation, whose current mailing address is 9100 East Mineral Circle, Post Office Box 3299, Englewood, Colorado 80155.

The date of location of this claim is the 1 day of January 1995.

The general course of this claim is North-South and it is situated in Gila County, Arizona.

This claim is 1500 feet in length and is 600 feet in width. This claim runs from the location monument on which this location notice is posted approximately 50 feet in a North direction to the North end line, and approximately 1450 feet in a South direction to the South end line. This claim is marked by six substantial monuments, one at each corner and one at the center of each end line of the claim.

The location monument on which this notice is posted is situated within Section 21, Township 1 North, Range 14 East, G.&S.R.M., Gila County, Arizona, and this claim encompasses portions of the:

NW Quarter of Section 21, Township 1 North, Range 14 East,  
\_\_\_\_ Quarter of Section \_\_\_\_\_, Township 1 North, Range 14 East,  
\_\_\_\_ Quarter of Section \_\_\_\_\_, Township 1 North, Range 14 East,  
\_\_\_\_ Quarter of Section \_\_\_\_\_, Township 1 North, Range 14 East,  
G.&S.R.M., Gila County, Arizona.

The locality of this claim with reference to some natural object or permanent monument and additional information (if any) concerning its locality is as follows:

The NE corner of Quartz Site 106 bears 0 feet in a North direction, and 3500 feet in a West direction from the USGLO Brass Cap marking the common section corner to Sections 15, 16, 21 and 22 of Township 1 North, Range 14 East, G.&S.R.M., Gila County, Arizona.

DATED AND POSTED on the ground this 1 day of January, 1995.

Locator: Cyprus Miami Mining Corporation

Witness: Brent H. Bingham

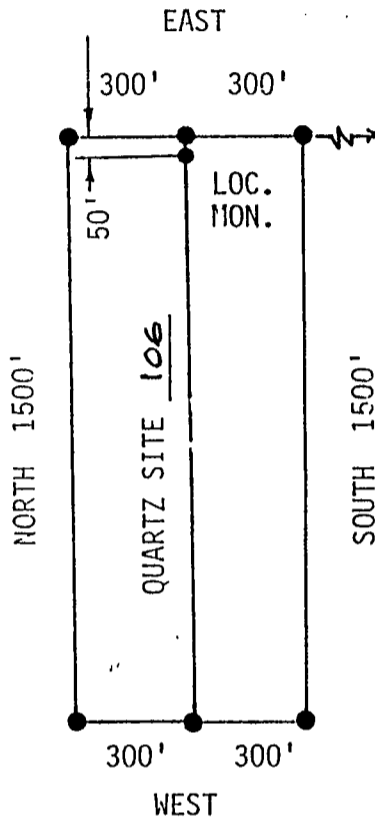
By Its Agent: Morris Ashkie  
Morris Ashkie

RECEIVED  
ARIZONA STATE BLM  
MAR 14 2 11 PM '95  
A HC 333434

95-660242

PLAT OF LODE CLAIM

TIE: 0 FT. North  
and 3500 FT. West



from the USGLO Brass Cap marking the common section corner to Sections 15,16,21 and 22, Township 1 North, Range 14 East, G&SRM

RECEIVED  
BLM  
ARIZONA STATE OFFICE  
MAR 14 2 11 PM '95



SCALE: 1"=500'

1. Name of Claim Quartz Site 106
2. Type of Claim Lode
3. The Claim is located in Section(s) 21, Township 1 North, Range 14 East, G.&S.R.M.
4. Scale: 1" = 500 Feet.
5. The Claim is situated in Gila, County, Arizona.
6. Type of corner and location monuments used:  
2" x 2" wooden post set at least 4 feet above the surface of the ground.
7. Each monument is marked to identify the corner or end center of the claim.

A HC 333434


MICROFILMED/  
INDEXED

FEE# 95-60043 ck# 01875887  
RECORDED AT THE REQUEST OF #PAGES 2  
Cyprus Miami Mining Corp.  
DATE 1-10-1995 TIME 2:50  
OFFICIAL RECORDS OF GILA COUNTY, AZ  
LINDA HAUGHT ORTEGA, RECORDER  
BY Paula Mitchell, Deputy

ARIZONA

LOCATION NOTICE

LODE



NOTICE IS HEREBY GIVEN that the Quartz Site 107 Lode Mining Claim has been located by Cyprus Miami Mining Corporation, whose current mailing address is 9100 East Mineral Circle, Post Office Box 3299, Englewood, Colorado 80155.

The date of location of this claim is the 1 day of January 1995.

The general course of this claim is North-South and it is situated in Gila County, Arizona.

This claim is 1500 feet in length and is 600 feet in width. This claim runs from the location monument on which this location notice is posted approximately 50 feet in a North direction to the North end line, and approximately 1450 feet in a South direction to the South end line. This claim is marked by six substantial monuments, one at each corner and one at the center of each end line of the claim.

The location monument on which this notice is posted is situated within Section 21 Township 1 North, Range 14 East, G.&S.R.M., Gila County, Arizona, and this claim encompasses portions of the:

NW Quarter of Section 21, Township 1 North, Range 14 East,  
\_\_\_\_ Quarter of Section \_\_\_\_\_, Township 1 North, Range 14 East,  
\_\_\_\_ Quarter of Section \_\_\_\_\_, Township 1 North, Range 14 East,  
\_\_\_\_ Quarter of Section \_\_\_\_\_, Township 1 North, Range 14 East,  
G.&S.R.M., Gila County, Arizona.

The locality of this claim with reference to some natural object or permanent monument and additional information (if any) concerning its locality is as follows:

The NE corner of Quartz Site 107 bears 0 feet in a North direction, and 4100 feet in a West direction from the USGLO Brass Cap marking the common section corner to Sections 15, 16, 21 and 22 of Township 1 North, Range 14 East, G.&S.R.M., Gila County, Arizona.

DATED AND POSTED on the ground this 1 day of January, 1995.

Locator: Cyprus Miami Mining Corporation

Witness: Brent H. Bigman

By Its Agent: Morris Ashkie  
Morris Ashkie

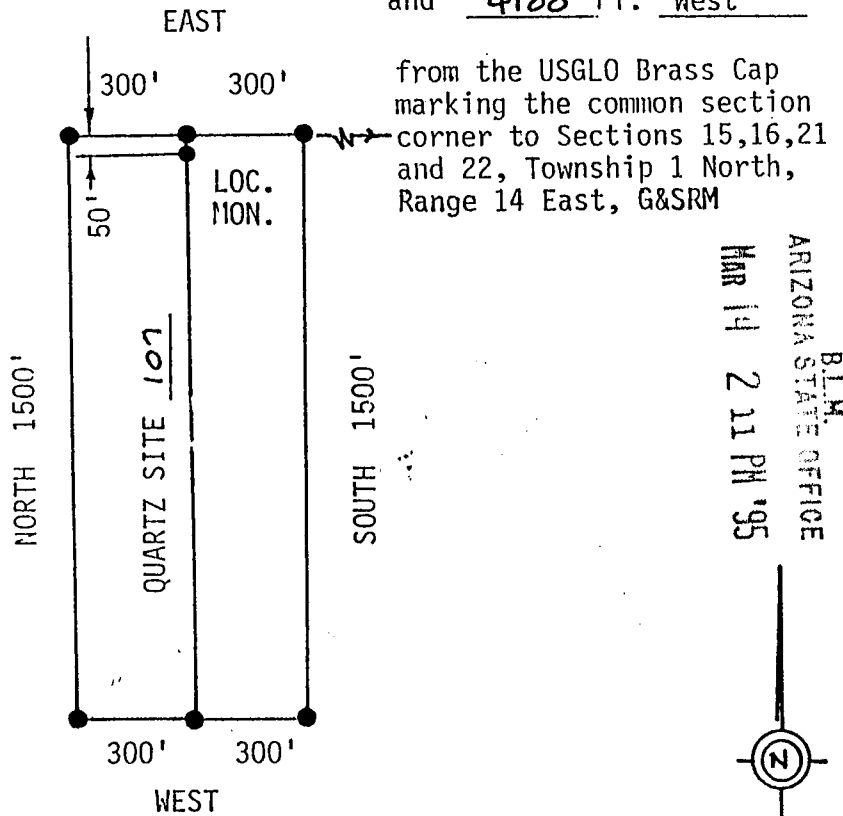
RECEIVED  
B.L.M. OFFICE  
ARIZONA STATE  
JAN 14 2 11 PM '95

A MC 333435

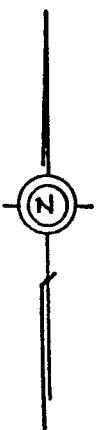
95-660243

PLAT OF LODE CLAIM

TIE: 0 FT. North  
and 4100 FT. West



RECEIVED  
BLM  
ARIZONA STATE OFFICE  
MAR 14 2 11 PM '95



SCALE: 1"=500'

1. Name of Claim Quartz Site 107
2. Type of Claim Lode
3. The Claim is located in Section(s) 21, Township 1 North, Range 14 East, G.&S.R.M.
4. Scale: 1" = 500 Feet.
5. The Claim is situated in Gila, County, Arizona.
6. Type of corner and location monuments used:  
2" x 2" wooden post set at least 4 feet above the surface of the ground.
7. Each monument is marked to identify the corner or end center of the claim.

A MC 333435

MICROFILMED/  
INDEXED

FEE# 95-660 1 ck# 01875884  
#PAGES 2  
RECORDED AT THE REQUEST OF  
Cyprus Miami Mining Corp.  
DATE 1-10-1995 TIME 2:50  
OFFICIAL RECORDS OF GILA COUNTY, AZ  
LINDA HAUGHT ORTEGA, RECORDER  
BY Paula Mitchell, Deputy



ARIZONA  
LOCATION NOTICE  
LODE

NOTICE IS HEREBY GIVEN that the Quartz Site 108 Lode Mining Claim has been located by Cyprus Miami Mining Corporation, whose current mailing address is 9100 East Mineral Circle, Post Office Box 3299, Englewood, Colorado 80155.

The date of location of this claim is the 1 day of January 1995.

The general course of this claim is North-South and it is situated in Gila County, Arizona.

This claim is 1500 feet in length and is 600 feet in width. This claim runs from the location monument on which this location notice is posted approximately 50 feet in a North direction to the North end line, and approximately 1450 feet in a South direction to the South end line. This claim is marked by six substantial monuments, one at each corner and one at the center of each end line of the claim.

The location monument on which this notice is posted is situated within Section 21 Township 1 North, Range 14 East, G.&S.R.M., Gila County, Arizona, and this claim encompasses portions of the:

- NW Quarter of Section 21, Township 1 North, Range 14 East,
  - NE Quarter of Section 20, Township 1 North, Range 14 East,
  - \_\_\_\_\_ Quarter of Section \_\_\_\_\_, Township 1 North, Range 14 East,
  - \_\_\_\_\_ Quarter of Section \_\_\_\_\_, Township 1 North, Range 14 East,
- G.&S.R.M., Gila County, Arizona.

The locality of this claim with reference to some natural object or permanent monument and additional information (if any) concerning its locality is as follows:

The NE corner of Quartz Site 108 bears 0 feet in a North direction, and 4700 feet in a West direction from the USGLO Brass Cap marking the common section corner to Sections 15, 16, 21 and 22 of Township 1 North, Range 14 East, G.&S.R.M., Gila County, Arizona.

DATED AND POSTED on the ground this 1 day of January, 1995.

Locator: Cyprus Miami Mining Corporation

Witness: Brent H. Bigham

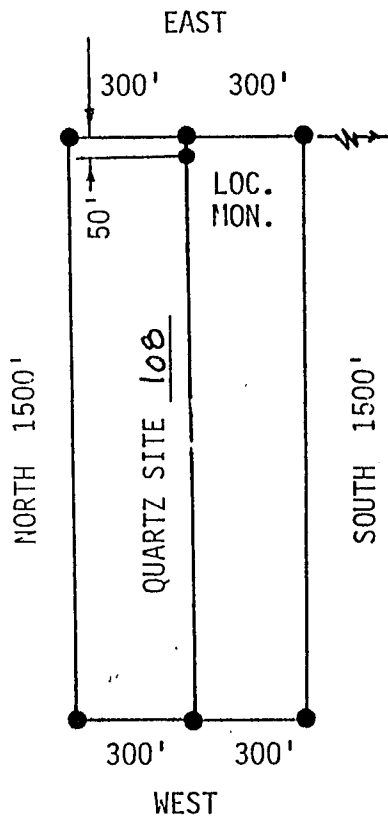
By Its Agent: Morris Ashkie  
Morris Ashkie

RECEIVED  
BLM  
ARIZONA STATE OFFICE  
JAN 14 2 14 PM '95  
MC 333436

95-660244

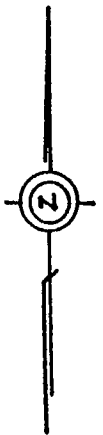
PLAT OF LODE CLAIM

TIE: 0 FT. North  
and 4700 FT. West



from the USGLO Brass Cap marking the common section corner to Sections 15,16,21 and 22, Township 1 North, Range 14 East, G&SRM

RECEIVED  
BLM  
ARIZONA STATE OFFICE  
MAR 14 2 11 PM '95



SCALE: 1"=500'

1. Name of Claim Quartz Site 108
2. Type of Claim Lode
3. The Claim is located in Section(s) 20 & 21, Township 1 North, Range 14 East, G.&S.R.M.
4. Scale: 1" = 500 Feet.
5. The Claim is situated in Gila, County, Arizona.
6. Type of corner and location monuments used:  
2" x 2" wooden post set at least 4 feet above the surface of the ground.
7. Each monument is marked to identify the corner or end center of the claim.

A MC 333436

FEE# 95-660 5 ck# 01875884  
#PAGES 2  
RECORDED AT THE REQUEST OF

**MICROFILMED/  
INDEXED**


Cyprus Miami Mining Corp.  
DATE 1-10-1995 TIME 2:50

OFFICIAL RECORDS OF GILA COUNTY, AZ  
LINDA HAUGHT ORTEGA, RECORDER  
BY Paula Mitchell, Deputy

ARIZONA

LOCATION NOTICE

LODE



NOTICE IS HEREBY GIVEN that the Quartz Site 109 Lode Mining Claim has been located by Cyprus Miami Mining Corporation, whose current mailing address is 9100 East Mineral Circle, Post Office Box 3299, Englewood, Colorado 80155.

The date of location of this claim is the 1 day of January 1995.

The general course of this claim is North-South and it is situated in Gila County, Arizona.

This claim is 1500 feet in length and is 600 feet in width. This claim runs from the location monument on which this location notice is posted approximately 50 feet in a North direction to the North end line, and approximately 1450 feet in a South direction to the South end line. This claim is marked by six substantial monuments, one at each corner and one at the center of each end line of the claim.

The location monument on which this notice is posted is situated within Section 20, Township 1 North, Range 14 East, G.&S.R.M., Gila County, Arizona, and this claim encompasses portions of the:

- NE Quarter of Section 20, Township 1 North, Range 14 East,
  - SE Quarter of Section 20, Township 1 North, Range 14 East,
  - SW Quarter of Section 20, Township 1 North, Range 14 East,
  - NW Quarter of Section 20, Township 1 North, Range 14 East,
- G.&S.R.M., Gila County, Arizona.

RECEIVED  
BLM.  
ARIZONA STATE OFFICE  
MAR 14 2 11 PM '95

The locality of this claim with reference to some natural object or permanent monument and additional information (if any) concerning its locality is as follows:

The NE corner of Quartz Site 109 bears 0 feet in a North direction, and 5300 feet in a West direction from the USGLO Brass Cap marking the common section corner to Sections 15, 16, 21 and 22 of Township 1 North, Range 14 East, G.&S.R.M., Gila County, Arizona.

DATED AND POSTED on the ground this 1 day of January, 1995.

Locator: Cyprus Miami Mining Corporation

Witness: Brent A. Bingham

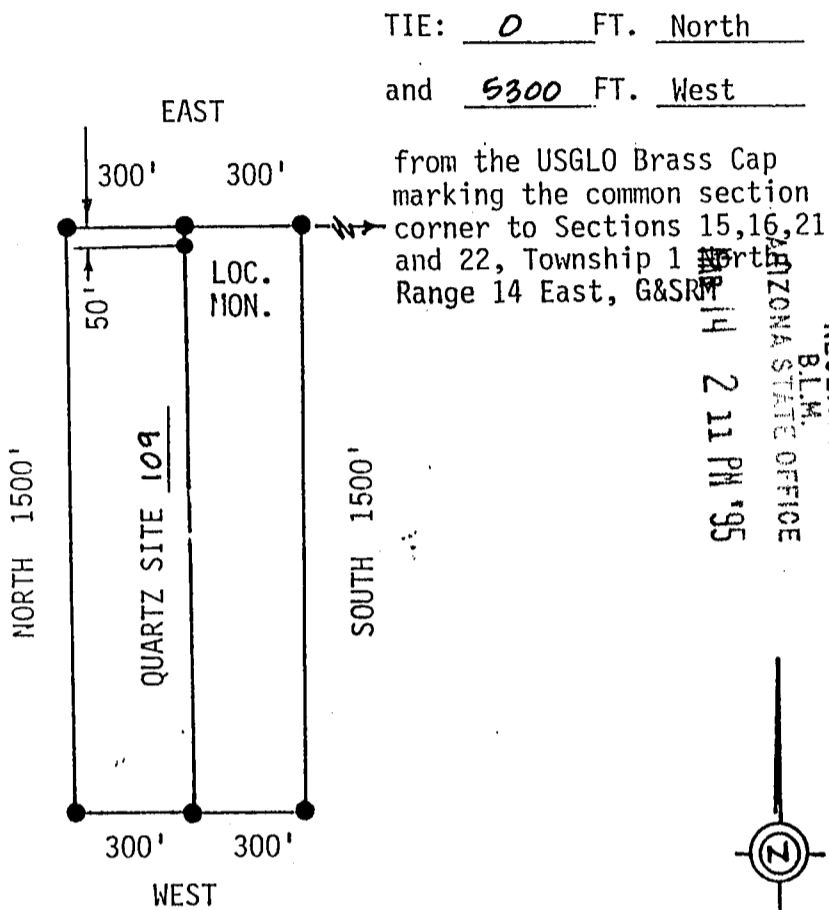
By Its Agent: Morris Ashkie  
Morris Ashkie

A  
HC  
333437



95-660245

PLAT OF LODE CLAIM



TIE: 0 FT. North  
and 5300 FT. West

from the USGLO Brass Cap marking the common section corner to Sections 15, 16, 21 and 22, Township 1 North, Range 14 East, G&S.R.M.

RECEIVED  
BLM.  
ARIZONA STATE OFFICE  
MAY 14 2 11 PM '95



SCALE: 1"=500'

1. Name of Claim Quartz Site 109
2. Type of Claim Lode
3. The Claim is located in Section(s) 20, Township 1 North, Range 14 East, G.&S.R.M.
4. Scale: 1" = 500 Feet.
5. The Claim is situated in Gila, County, Arizona.
6. Type of corner and location monuments used:  
2" x 2" wooden post set at least 4 feet above the surface of the ground.
7. Each monument is marked to identify the corner or end center of the claim.

A MC 333437

MICROFILMED/  
INDEXED

FEE# 95-60256 ck#01875884


RECORDED AT THE REQUEST OF #PAGES 2

CYPRUS MIAMI MINING CORP.

DATE JAN. 10, 1995 TIME 2:50

OFFICIAL RECORDS OF GILA COUNTY, AZ  
LINDA HAUGHT ORTEGA, RECORDER

BY Diane Dickey, Deputy



ARIZONA

LOCATION NOTICE

LODE

NOTICE IS HEREBY GIVEN that the Quartz Site 121 Lode Mining Claim has been located by Cyprus Miami Mining Corporation, whose current mailing address is 9100 East Mineral Circle, Post Office Box 3299, Englewood, Colorado 80155.

The date of location of this claim is the 31 day of December 1994.

The general course of this claim is East-West and it is situated in Gila County, Arizona.

This claim is 1500 feet in length and is 600 feet in width. This claim runs from the location monument on which this location notice is posted approximately 1450 feet in a East direction to the East end line, and approximately 50 feet in a West direction to the West end line. This claim is marked by six substantial monuments, one at each corner and one at the center of each end line of the claim.

The location monument on which this notice is posted is situated within Section 21 Township 1 North, Range 14 East, G.&S.R.M., Gila County, Arizona, and this claim encompasses portions of the:

- SW Quarter of Section 16, Township 1 North, Range 14 East,
  - SE Quarter of Section 16, Township 1 North, Range 14 East,
  - \_\_\_\_\_ Quarter of Section \_\_\_\_\_, Township 1 North, Range 14 East,
  - \_\_\_\_\_ Quarter of Section \_\_\_\_\_, Township 1 North, Range 14 East,
- G.&S.R.M., Gila County, Arizona.

RECEIVED  
BLH  
ARIZONA STATE OFFICE  
DEC 14 2 11 PM '95

The locality of this claim with reference to some natural object or permanent monument and additional information (if any) concerning its locality is as follows:

The NE corner of Quartz Site 121 bears 600 feet in a North direction, and 1400 feet in a West direction from the USGLO Brass Cap marking the common section corner to Sections 15, 16, 21 and 22 of Township 1 North, Range 14 East, G.&S.R.M., Gila County, Arizona.

DATED AND POSTED on the ground this 31 day of December, 1994.

Locator: Cyprus Miami Mining Corporation

Witness: Brent M. Bingham

By Its Agent: Morris Ashkie  
Morris Ashkie

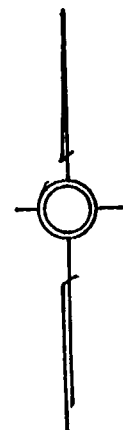
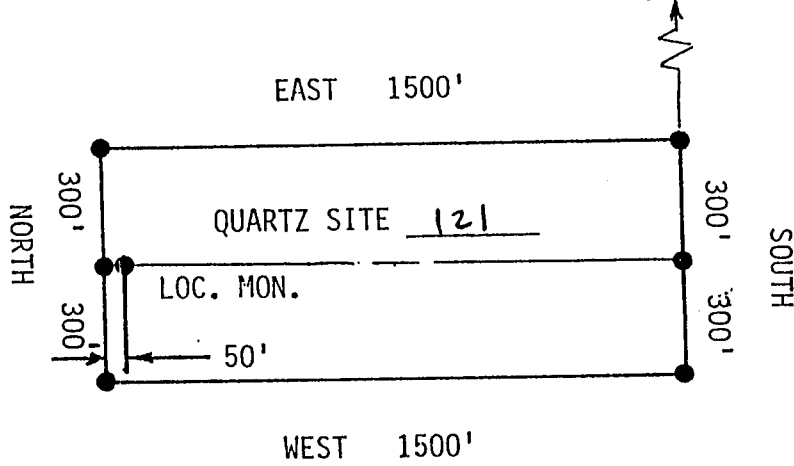
A MC 333438

95-660256

PLAT OF LODE CLAIM

TIE: 600 FT. NORTH  
and 1400 FT. WEST

from the USGLO Brass Cap marking the common section corner to Sections 15,16,21, 22, Township 1 North, Range 14 East, G&SRM



SCALE: 1"=500'

RECEIVED  
B.L.M.  
ARIZONA STATE OFFICE  
MAR 14 2 11 PM '95

1. Name of Claim Quartz Site 121
2. Type of Claim Lode
3. The Claim is located in Section(s) 16, Township 1 North, Range 14 East, G.&S.R.M.
4. Scale: 1" = 500 Feet.
5. The Claim is situated in Gila, County, Arizona.
6. Type of corner and location monuments used:  
2" x 2" wooden post set at least 4 feet above the surface of the ground.
7. Each monument is marked to identify the corner or end center of the claim.

A MC 389438

MICROFILMED/  
INDEXED

FEE# 95-6657 ck# 01875884  
#PAGES 2

RECORDED AT THE REQUEST OF

CYPRUS MIAMI MINING CORP.

DATE JAN. 10, 1995 TIME 2:50

OFFICIAL RECORDS OF GILA COUNTY, AZ  
LINDA HAUGHT ORTEGA, RECORDER

BY Jane Dickey, Deputy

ARIZONA

LOCATION NOTICE

LODE



NOTICE IS HEREBY GIVEN that the Quartz Site 122 Lode Mining Claim has been located by Cyprus Miami Mining Corporation, whose current mailing address is 9100 East Mineral Circle, Post Office Box 3299, Englewood, Colorado 80155.

The date of location of this claim is the 31 day of December 1994.

The general course of this claim is East-West and it is situated in Gila County, Arizona.

This claim is 1500 feet in length and is 600 feet in width. This claim runs from the location monument on which this location notice is posted approximately 1450 feet in a East direction to the East end line, and approximately 50 feet in a West direction to the West end line. This claim is marked by six substantial monuments, one at each corner and one at the center of each end line of the claim.

The location monument on which this notice is posted is situated within Section 14 Township 1 North, Range 14 East, G.&S.R.M., Gila County, Arizona, and this claim encompasses portions of the:

SW Quarter of Section 16, Township 1 North, Range 14 East,  
SE Quarter of Section 16, Township 1 North, Range 14 East,  
Quarter of Section \_\_\_\_\_, Township 1 North, Range 14 East,  
Quarter of Section \_\_\_\_\_, Township 1 North, Range 14 East,  
G.&S.R.M., Gila County, Arizona.

RECEIVED  
BLM  
ARIZONA STATE OFFICE  
MAR 21 2 11 PM '95

The locality of this claim with reference to some natural object or permanent monument and additional information (if any) concerning its locality is as follows:

The NE corner of Quartz Site 122 bears 1200 feet in a North direction, and 1400 feet in a West direction from the USGLO Brass Cap marking the common section corner to Sections 15, 16, 21 and 22 of Township 1 North, Range 14 East, G.&S.R.M., Gila County, Arizona.

DATED AND POSTED on the ground this 31 day of December, 1994.

Locator: Cyprus Miami Mining Corporation

Witness: Brent M. Bingham

By Its Agent: Morris Ashkie  
Morris Ashkie

A HC 333439

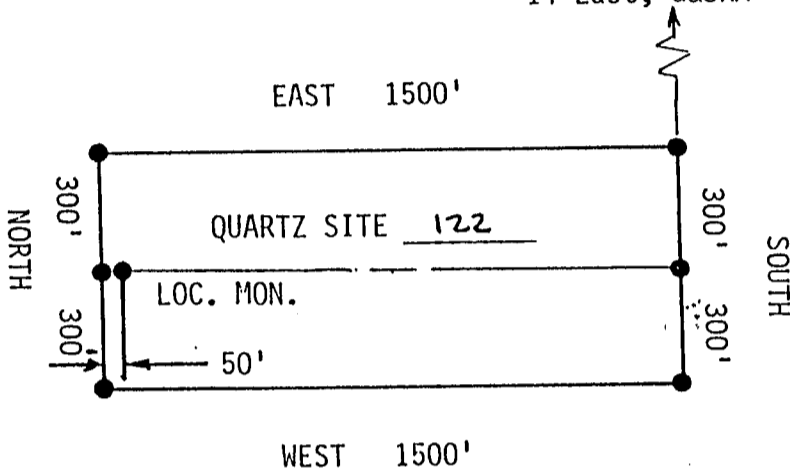
95-660257

PLAT OF LODE CLAIM

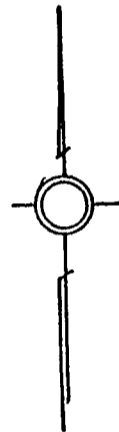
TIE: 1200 FT. NORTH

and 1400 FT. WEST

from the USGLO Brass Cap marking the common section corner to Sections 15,16,21, 22, Township 1 North, Range 14 East, G&SRM



RECEIVED  
 BLM  
 ARIZONA STATE OFFICE  
 MAR 14 2 12 PM '95



SCALE: 1"=500'

1. Name of Claim Quartz Site 122
2. Type of Claim Lode
3. The Claim is located in Section(s) 16, Township 1 North, Range 14 East, G.&S.R.M.
4. Scale: 1" = 500 Feet.
5. The Claim is situated in Gila, County, Arizona.
6. Type of corner and location monuments used:  
2" x 2" wooden post set at least 4 feet above the surface of the ground.
7. Each monument is marked to identify the corner or end center of the claim.

A H C 333439

MICROFILMED/  
INDEXED

FEE# 95-0258 ck# 01875804  
#PAGES 2

RECORDED AT THE REQUEST OF

CYPRUS MIAMI MINING CORP.

DATE JAN. 10, 1995 TIME 2:50

OFFICIAL RECORDS OF GILA COUNTY, AZ  
LINDA HAUGHT ORTEGA, RECORDER

BY Liane Sickey, Deputy

ARIZONA

LOCATION NOTICE

LODE



NOTICE IS HEREBY GIVEN that the Quartz Site 123 Lode Mining Claim has been located by Cyprus Miami Mining Corporation, whose current mailing address is 9100 East Mineral Circle, Post Office Box 3299, Englewood, Colorado 80155.

The date of location of this claim is the 2 day of January 1995.

The general course of this claim is East-West and it is situated in Gila County, Arizona.

This claim is 1500 feet in length and is 600 feet in width. This claim runs from the location monument on which this location notice is posted approximately 1450 feet in a East direction to the East end line, and approximately 50 feet in a West direction to the West end line. This claim is marked by six substantial monuments, one at each corner and one at the center of each end line of the claim.

The location monument on which this notice is posted is situated within Section 21, Township 1 North, Range 14 East, G.&S.R.M., Gila County, Arizona, and this claim encompasses portions of the:

SW Quarter of Section 16, Township 1 North, Range 14 East,  
SE Quarter of Section 16, Township 1 North, Range 14 East,  
Quarter of Section \_\_\_\_\_, Township 1 North, Range 14 East,  
Quarter of Section \_\_\_\_\_, Township 1 North, Range 14 East,  
G.&S.R.M., Gila County, Arizona.

RECEIVED  
BLM  
ARIZONA STATE OFFICE  
MAR 14 2 12 PM '95

The locality of this claim with reference to some natural object or permanent monument and additional information (if any) concerning its locality is as follows:

The NE corner of Quartz Site 123 bears 1800 feet in a North direction, and 1400 feet in a West direction from the USGLO Brass Cap marking the common section corner to Sections 15, 16, 21 and 22 of Township 1 North, Range 14 East, G.&S.R.M., Gila County, Arizona. The portion of this location in conflict with the Empress, Mineral Survey No. 3558, patented mining claim is excluded.

A HC 333440

DATED AND POSTED on the ground this 2 day of January, 1995.

Locator: Cyprus Miami Mining Corporation

Witness: Brent H. Bigham

By Its Agent: Morris Ashkie  
Morris Ashkie

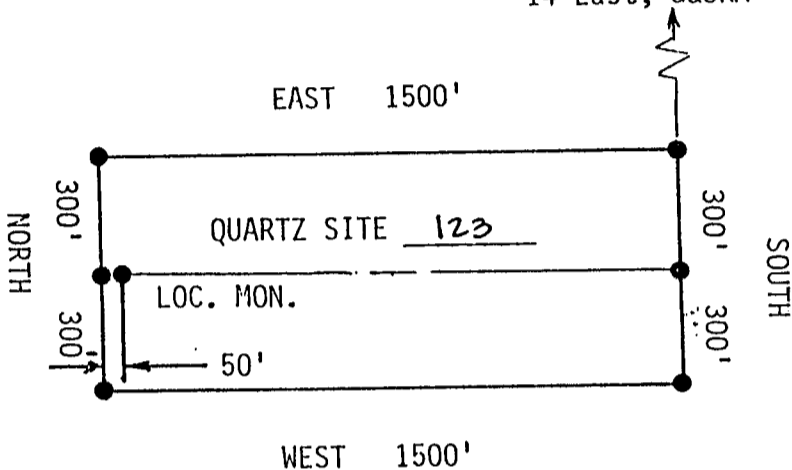
95-660258

PLAT OF LODE CLAIM

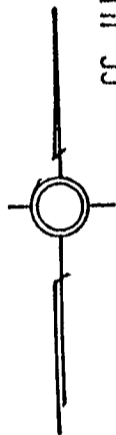
TIE: 1800 FT. NORTH

and 1400 FT. WEST

from the USGLO Brass Cap marking the common section corner to Sections 15,16,21, 22, Township 1 North, Range 14 East, G&SRM



RECEIVED  
B.L.M.  
ARIZONA STATE OFFICE  
MAR 14 2 12 PM '95



SCALE: 1"=500'

1. Name of Claim Quartz Site 123
2. Type of Claim Lode
3. The Claim is located in Section(s) 16, Township 1 North, Range 14 East, G.&S.R.M.
4. Scale: 1" = 500 Feet.
5. The Claim is situated in Gila, County, Arizona.
6. Type of corner and location monuments used:  
2" x 2" wooden post set at least 4 feet above the surface of the ground.
7. Each monument is marked to identify the corner or end center of the claim.

A MC 333440

MICROFILMED/  
INDEXED

FEE# 95-6602

ck# 01875884  
#PAGES 2

RECORDED AT THE REQUEST OF

CYPRUS MIAMI MINING CORP

DATE JAN. 10, 1995 TIME 2:50


OFFICIAL RECORDS OF GILA COUNTY, AZ  
LINDA HAUGHT ORTEGA, RECORDER

BY Diane Dickey, Deputy

ARIZONA

LOCATION NOTICE

LODE



NOTICE IS HEREBY GIVEN that the Quartz Site 124 Lode Mining Claim has been located by Cyprus Miami Mining Corporation, whose current mailing address is 9100 East Mineral Circle, Post Office Box 3299, Englewood, Colorado 80155.

The date of location of this claim is the 2 day of January 1995.

The general course of this claim is East-West and it is situated in Gila County, Arizona.

This claim is 1500 feet in length and is 600 feet in width. This claim runs from the location monument on which this location notice is posted approximately 1450 feet in a East direction to the East end line, and approximately 50 feet in a West direction to the West end line. This claim is marked by six substantial monuments, one at each corner and one at the center of each end line of the claim.

The location monument on which this notice is posted is situated within Section 21, Township 1 North, Range 14 East, G.&S.R.M., Gila County, Arizona, and this claim encompasses portions of the:

- SW Quarter of Section 16, Township 1 North, Range 14 East,
  - SE Quarter of Section 16, Township 1 North, Range 14 East,
  - \_\_\_\_\_ Quarter of Section \_\_\_\_\_, Township 1 North, Range 14 East,
  - \_\_\_\_\_ Quarter of Section \_\_\_\_\_, Township 1 North, Range 14 East,
- G.&S.R.M., Gila County, Arizona.

RECEIVED  
B.L.M.  
ARIZONA STATE OFFICE  
MAR 14 2 12 PM '95

The locality of this claim with reference to some natural object or permanent monument and additional information (if any) concerning its locality is as follows:

The NE corner of Quartz Site 124 bears 2400 feet in a North direction, and 1400 feet in a West direction from the USGLO Brass Cap marking the common section corner to Sections 15, 16, 21 and 22 of Township 1 North, Range 14 East, G.&S.R.M., Gila County, Arizona. The portion of this location in conflict with the Empress, Mineral Survey No. 3358, patented mining claim is excluded.

A HC 333441

DATED AND POSTED on the ground this 2 day of January, 1995.

Locator: Cyprus Miami Mining Corporation

Witness: Brent A. Boykin

By Its Agent: Morris Ashkie  
Morris Ashkie

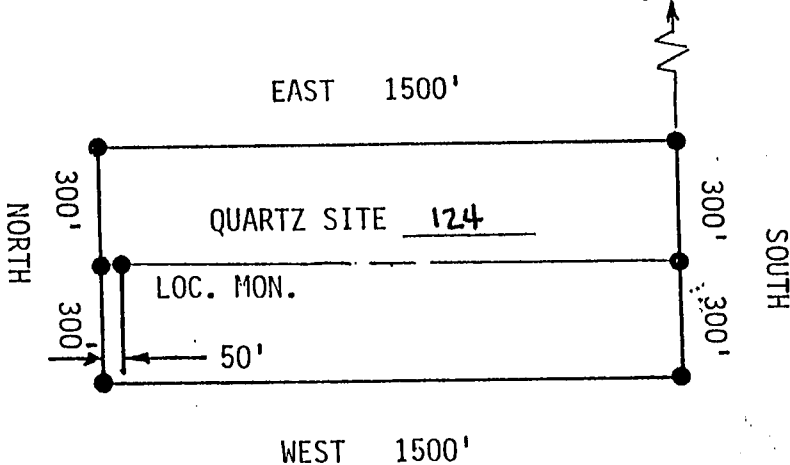


95-660259

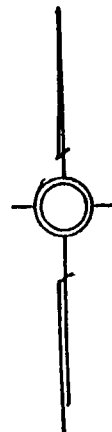
PLAT OF LODE CLAIM

TIE: 2400 FT. NORTH  
and 1400 FT. WEST

from the USGLO Brass Cap  
marking the common section  
corner to Sections 15,16,21,  
22, Township 1 North, Range  
14 East, G&SRM



RECEIVED  
B.L.M.  
ARIZONA STATE OFFICE  
MAR 14 2 12 PM '95



SCALE: 1"=500'

1. Name of Claim Quartz Site 124
2. Type of Claim Lode
3. The Claim is located in Section(s) 16, Township 1 North, Range 14 East, G.&S.R.M.
4. Scale: 1" = 500 Feet.
5. The Claim is situated in Gila, County, Arizona.
6. Type of corner and location monuments used:  
2" x 2" wooden post set at least 4 feet above the surface of the ground.
7. Each monument is marked to identify the corner or end center of the claim.

A MC 333441

FEE# 95-6E260 ck# 01875884  
RECORDED AT THE REQUEST OF #PAGES 2

CYPRUS MIAMI MINING CORP.

DATE JAN. 10, 1995 TIME 2:50

OFFICIAL RECORDS OF GILA COUNTY, AZ  
LINDA HAUGHT ORTEGA, RECORDER

BY Liane Dickey, Deputy

**MICROFILMED/  
INDEXED**

ARIZONA

LOCATION NOTICE

LODE



NOTICE IS HEREBY GIVEN that the Quartz Site 125 Lode Mining Claim has been located by Cyprus Miami Mining Corporation, whose current mailing address is 9100 East Mineral Circle, Post Office Box 3299, Englewood, Colorado 80155.

The date of location of this claim is the 2 day of January 1995.

The general course of this claim is East-West and it is situated in Gila County, Arizona.

This claim is 1500 feet in length and is 600 feet in width. This claim runs from the location monument on which this location notice is posted approximately 1450 feet in a East direction to the East end line, and approximately 50 feet in a West direction to the West end line. This claim is marked by six substantial monuments, one at each corner and one at the center of each end line of the claim.

The location monument on which this notice is posted is situated within Section 21, Township 1 North, Range 14 East, G.&S.R.M., Gila County, Arizona, and this claim encompasses portions of the:

- NW Quarter of Section 16, Township 1 North, Range 14 East,
  - NE Quarter of Section 16, Township 1 North, Range 14 East,
  - SW Quarter of Section 16, Township 1 North, Range 14 East,
  - SE Quarter of Section 16, Township 1 North, Range 14 East,
- G.&S.R.M., Gila County, Arizona.

RECEIVED  
BLM  
ARIZONA STATE OFFICE  
MAR 14 2 12 PM '95

The locality of this claim with reference to some natural object or permanent monument and additional information (if any) concerning its locality is as follows:

The NE corner of Quartz Site 125 bears 3000 feet in a North direction, and 1400 feet in a East direction from the USGLO Brass Cap marking the common section corner to Sections 15, 16, 21 and 22 of Township 1 North, Range 14 East, G.&S.R.M., Gila County, Arizona. The portion of this location in conflict with the Empress Mineral Survey No. 3558, patented mining claim is excluded.

A HC 333442

DATED AND POSTED on the ground this 2 day of January, 1995.

Locator: Cyprus Miami Mining Corporation

Witness: Brent M. Dugan

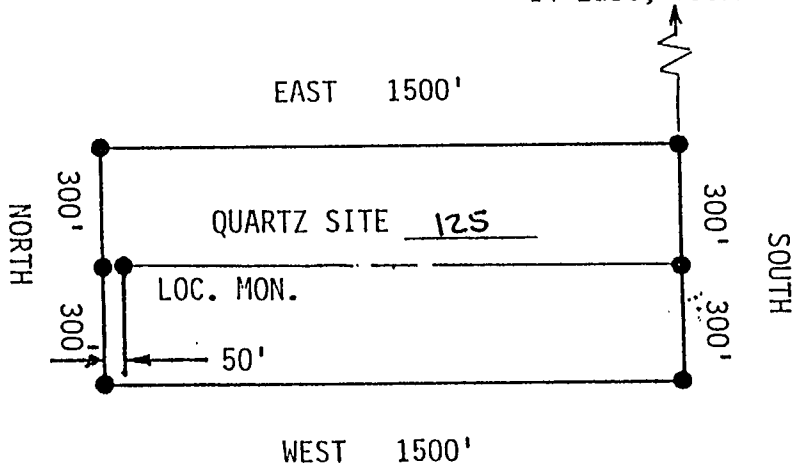
By Its Agent: Morris Ashkie  
Morris Ashkie

95-660260

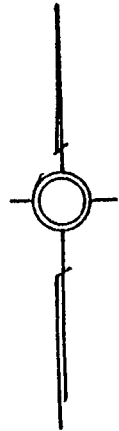
PLAT OF LODE CLAIM

TIE: 3000 FT. NORTH  
and 1400 FT. WEST

from the USGLO Brass Cap  
marking the common section  
corner to Sections 15,16,21,  
22, Township 1 North, Range  
14 East, G&SRM



RECEIVED  
BLM  
ARIZONA STATE OFFICE  
MAR 14 2 12 PM '95



SCALE: 1"=500'

1. Name of Claim Quartz Site 125
2. Type of Claim Lode
3. The Claim is located in Section(s) 16, Township 1 North, Range 14 East, G.&S.R.M.
4. Scale: 1" = 500 Feet.
5. The Claim is situated in Gila, County, Arizona.
6. Type of corner and location monuments used:  
2" x 2" wooden post set at least 4 feet above the surface of the ground.
7. Each monument is marked to identify the corner or end center of the claim.

A MC 333442

**MICROFILMED/  
INDEXED**

FEE# 95-6-261 ck# 01015804  
#PAGES 2

RECORDED AT THE REQUEST OF

CYPRUS MIAMI MINING CORP.

DATE JAN. 10, 1995 TIME 2:50


OFFICIAL RECORDS OF GILA COUNTY, AZ  
LINDA HAUGHT ORTEGA, RECORDER

BY Liane Dickey, Deputy

ARIZONA

**LOCATION NOTICE**

**LODE**



NOTICE IS HEREBY GIVEN that the Quartz Site 126 Lode Mining Claim has been located by Cyprus Miami Mining Corporation, whose current mailing address is 9100 East Mineral Circle, Post Office Box 3299, Englewood, Colorado 80155.

The date of location of this claim is the 2 day of January 1995.

The general course of this claim is East-West and it is situated in Gila County, Arizona.

This claim is 1500 feet in length and is 600 feet in width. This claim runs from the location monument on which this location notice is posted approximately 1450 feet in a East direction to the East end line, and approximately 50 feet in a West direction to the West end line. This claim is marked by six substantial monuments, one at each corner and one at the center of each end line of the claim.

The location monument on which this notice is posted is situated within Section 21, Township 1 North, Range 14 East, G.&S.R.M., Gila County, Arizona, and this claim encompasses portions of the:

NW Quarter of Section 16, Township 1 North, Range 14 East,  
NE Quarter of Section 16, Township 1 North, Range 14 East,  
Quarter of Section \_\_\_\_\_, Township 1 North, Range 14 East,  
Quarter of Section \_\_\_\_\_, Township 1 North, Range 14 East,  
G.&S.R.M., Gila County, Arizona.

RECEIVED  
BLM  
ARIZONA STATE OFFICE  
MAR 14 2 12 PM '95

The locality of this claim with reference to some natural object or permanent monument and additional information (if any) concerning its locality is as follows:

The NE corner of Quartz Site 126 bears 4200 feet in a North direction, and 1400 feet in a West direction from the USGLO Brass Cap marking the common section corner to Sections 15, 16, 21 and 22 of Township 1 North, Range 14 East, G.&S.R.M., Gila County, Arizona.

A HC 333443

DATED AND POSTED on the ground this 2 day of January, 1995.

Locator: Cyprus Miami Mining Corporation

Witness: Brent H. Brifman

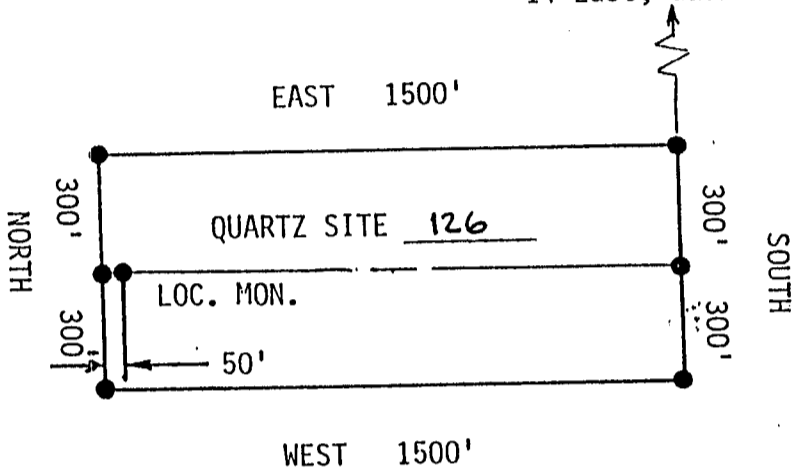
By Its Agent: Morris Ashkie  
Morris Ashkie

95-660261

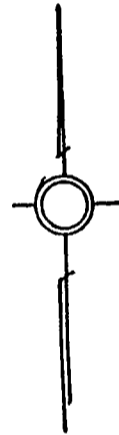
PLAT OF LODE CLAIM

TIE: 4200 FT. NORTH  
and 1400 FT. WEST

from the USGLO Brass Cap marking the common section corner to Sections 15,16,21, 22, Township 1 North, Range 14 East, G&SRM



RECEIVED  
BLM  
ARIZONA STATE OFFICE  
MAR 14 2 12 PM '95



SCALE: 1"=500'

1. Name of Claim Quartz Site 126
2. Type of Claim Lode
3. The Claim is located in Section(s) 16, Township 1 North, Range 14 East, G.&S.R.M.
4. Scale: 1" = 500 Feet.
5. The Claim is situated in Gila, County, Arizona.
6. Type of corner and location monuments used:  
2" x 2" wooden post set at least 4 feet above the surface of the ground.
7. Each monument is marked to identify the corner or end center of the claim.

A MC 333443


MICROFILMED/  
INDEXED

FEE# 95-6 262 ck# 01872004  
RECORDED AT THE REQUEST OF #PAGES 2  
CYPRUS MIAMI MINING CORP  
DATE JAN, 10, 1995 TIME 2:50  
OFFICIAL RECORDS OF GILA COUNTY, AZ  
LINDA HAUGHT ORTEGA, RECORDER  
BY Linda Dickey, Deputy

ARIZONA

LOCATION NOTICE

LODE



NOTICE IS HEREBY GIVEN that the Quartz Site 127 Lode Mining Claim has been located by Cyprus Miami Mining Corporation, whose current mailing address is 9100 East Mineral Circle, Post Office Box 3299, Englewood, Colorado 80155.

The date of location of this claim is the 2 day of January 1995.

The general course of this claim is East-West and it is situated in Gila County, Arizona.

This claim is 1500 feet in length and is 600 feet in width. This claim runs from the location monument on which this location notice is posted approximately 1450 feet in a East direction to the East end line, and approximately 50 feet in a West direction to the West end line. This claim is marked by six substantial monuments, one at each corner and one at the center of each end line of the claim.

The location monument on which this notice is posted is situated within Section 21, Township 1 North, Range 14 East, G.&S.R.M., Gila County, Arizona, and this claim encompasses portions of the:

NW Quarter of Section 16, Township 1 North, Range 14 East,  
NE Quarter of Section 16, Township 1 North, Range 14 East,  
Quarter of Section \_\_\_\_\_, Township 1 North, Range 14 East,  
Quarter of Section \_\_\_\_\_, Township 1 North, Range 14 East,  
G.&S.R.M., Gila County, Arizona.

RECEIVED  
BLM  
ARIZONA STATE OFFICE  
MAR 14 2 12 PM '95

The locality of this claim with reference to some natural object or permanent monument and additional information (if any) concerning its locality is as follows:

The NE corner of Quartz Site 127 bears 4800 feet in a North direction, and 1400 feet in a West direction from the USGLO Brass Cap marking the common section corner to Sections 15, 16, 21 and 22 of Township 1 North, Range 14 East, G.&S.R.M., Gila County, Arizona.

DATED AND POSTED on the ground this 2 day of January, 1995.

Locator: Cyprus Miami Mining Corporation

Witness: Brent H. Bingham

By Its Agent: Morris Ashkie  
Morris Ashkie

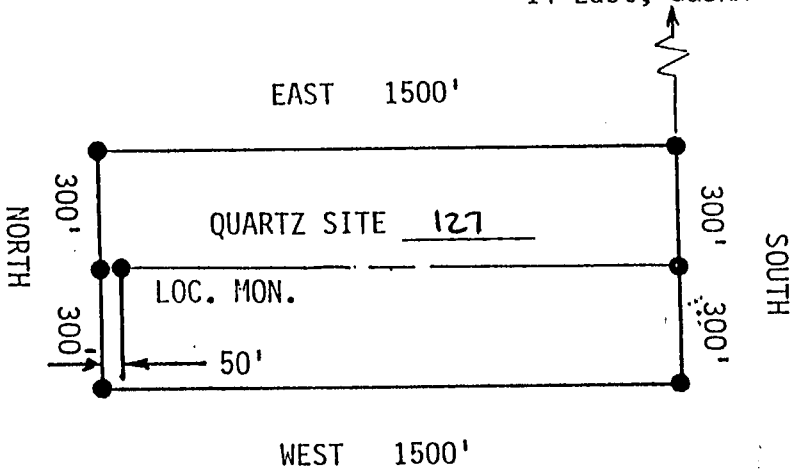
A  
H  
C  
333444

95-660262

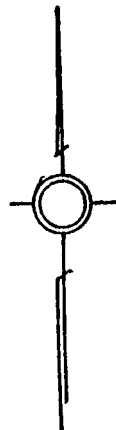
PLAT OF LODE CLAIM

TIE: 4800 FT. NORTH  
and 1400 FT. WEST

from the USGLO Brass Cap marking the common section corner to Sections 15,16,21, 22, Township 1 North, Range 14 East, G&SRM



RECEIVED  
BLM  
ARIZONA STATE OFFICE  
MAR 14 2 12 PM '95



SCALE: 1"=500'

A HC 333444

1. Name of Claim Quartz Site 127
2. Type of Claim Lode
3. The Claim is located in Section(s) 16, Township 1 North, Range 14 East, G.&S.R.M.
4. Scale: 1" = 500 Feet.
5. The Claim is situated in Gila, County, Arizona.
6. Type of corner and location monuments used:  
2" x 2" wooden post set at least 4 feet above the surface of the ground.
7. Each monument is marked to identify the corner or end center of the claim.

CYPRUS MIAMI MINING CORP.

DATE JAN. 10, 1995 TIME 2:50

OFFICIAL RECORDS OF GILA COUNTY, AZ  
LINDA HAUGHT ORTEGA, RECORDER


BY Shane Dickey, Deputy

**MICROFILMED/  
INDEXED**

**ARIZONA**

**LOCATION NOTICE**

**LODE**



NOTICE IS HEREBY GIVEN that the Quartz Site 130 Lode Mining Claim has been located by Cyprus Miami Mining Corporation, whose current mailing address is 9100 East Mineral Circle, Post Office Box 3299, Englewood, Colorado 80155.

The date of location of this claim is the 31 day of December 1994.

The general course of this claim is East-West and it is situated in Gila County, Arizona.

This claim is 1500 feet in length and is 600 feet in width. This claim runs from the location monument on which this location notice is posted approximately 50 feet in a East direction to the East end line, and approximately 1450 feet in a West direction to the West end line. This claim is marked by six substantial monuments, one at each corner and one at the center of each end line of the claim.

The location monument on which this notice is posted is situated within Section 16, Township 1 North, Range 14 East, G.&S.R.M., Gila County, Arizona, and the claim encompasses portions of the:

- SW Quarter of Section 16, Township 1 North, Range 14 East,
  - \_\_\_\_\_ Quarter of Section \_\_\_\_\_, Township 1 North, Range 14 East,
  - \_\_\_\_\_ Quarter of Section \_\_\_\_\_, Township 1 North, Range 14 East,
  - \_\_\_\_\_ Quarter of Section \_\_\_\_\_, Township 1 North, Range 14 East,
- G.&S.R.M., Gila County, Arizona.

The locality of this claim with reference to some natural object or permanent monument and additional information (if any) concerning its locality is as follows:

The NE corner of Quartz Site 130 bears 600 feet in a North direction, and 2900 feet in a West direction from the USGLO Brass Cap marking the common section corner to Sections 15, 16, 21 and 22 of Township 1 North, Range 14 East, G.&S.R.M., Gila County, Arizona.

DATED AND POSTED on the ground this 31 day of December, 1994.

Locator: Cyprus Miami Mining Corporation

Witness: Brent M. Bingham

By Its Agent: Morris Ashkie  
Morris Ashkie

RECEIVED  
B.L.E.  
ARIZONA STATE OFFICE  
DEC 14 2 52 PM '95

A HC 333445

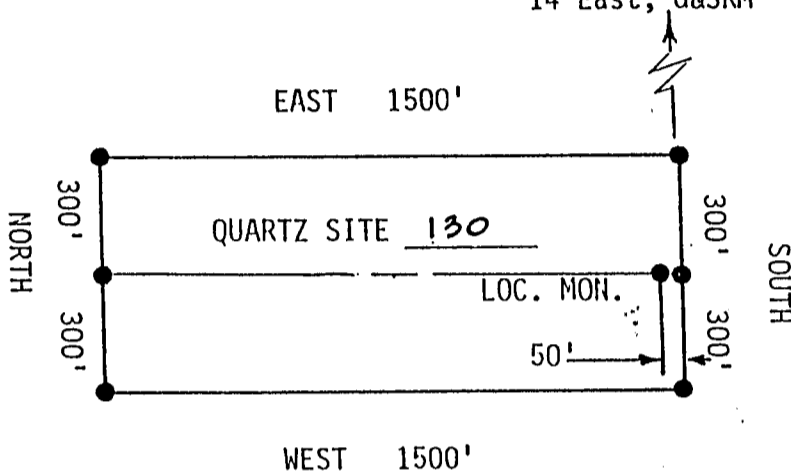


95-660263

PLAT OF LODE CLAIM

TIE: 600 FT. NORTH  
and 2900 FT. WEST

from the USGLO Brass Cap marking the common section corner to Sections 15,16,21, 22, Township 1 North, Range 14 East, G&SRM



RECEIVED  
B.L.M.  
ARIZONA STATE OFFICE  
MAR 14 2 12 PM '95



SCALE: 1"=500'

1. Name of Claim Quartz Site 130
2. Type of Claim Lode
3. The Claim is located in Section(s) 16, Township 1 North, Range 14 East, G.&S.R.M.
4. Scale: 1" = 500 Feet.
5. The Claim is situated in Gila, County, Arizona.
6. Type of corner and location monuments used:  
2" x 2" wooden post set at least 4 feet above the surface of the ground.
7. Each monument is marked to identify the corner or end center of the claim.

A H C 333445

RECORDED AT THE REQUEST OF

CYPRUS MIAMI MINING CORP.

DATE JAN. 10, 1995 TIME 2:50

OFFICIAL RECORDS OF GILA COUNTY, AZ  
LINDA HAUGHT ORTEGA, RECORDER

BY Diane Dickey, Deputy

**MICROFILMED/  
INDEXED**

**ARIZONA**

**LOCATION NOTICE**

**LODE**



NOTICE IS HEREBY GIVEN that the Quartz Site 131 Lode Mining Claim has been located by Cyprus Miami Mining Corporation, whose current mailing address is 9100 East Mineral Circle, Post Office Box 3299, Englewood, Colorado 80155.

The date of location of this claim is the 31 day of December 1994.

The general course of this claim is East-West and it is situated in Gila County, Arizona.

This claim is 1500 feet in length and is 600 feet in width. This claim runs from the location monument on which this location notice is posted approximately 50 feet in a East direction to the East end line, and approximately 1450 feet in a West direction to the West end line. This claim is marked by six substantial monuments, one at each corner and one at the center of each end line of the claim.

The location monument on which this notice is posted is situated within Section 16 Township 1 North, Range 14 East, G.&S.R.M., Gila County, Arizona, and this claim encompasses portions of the:

- SW Quarter of Section 16, Township 1 North, Range 14 East,
  - \_\_\_\_\_ Quarter of Section \_\_\_\_\_, Township 1 North, Range 14 East,
  - \_\_\_\_\_ Quarter of Section \_\_\_\_\_, Township 1 North, Range 14 East,
  - \_\_\_\_\_ Quarter of Section \_\_\_\_\_, Township 1 North, Range 14 East,
- G.&S.R.M., Gila County, Arizona.

RECEIVED  
BLM.  
ARIZONA STATE OFFICE  
JAN 14 2 12 PM '95

The locality of this claim with reference to some natural object or permanent monument and additional information (if any) concerning its locality is as follows:

The NE corner of Quartz Site 131 bears 1200 feet in a North direction, and 2900 feet in a West direction from the USGLO Brass Cap marking the common section corner to Sections 15, 16, 21 and 22 of Township 1 North, Range 14 East, G.&S.R.M., Gila County, Arizona.

DATED AND POSTED on the ground this 31 day of December, 1994.

Locator: Cyprus Miami Mining Corporation

Witness: Brent M. Baylun

By Its Agent: Morris Ashkie  
Morris Ashkie

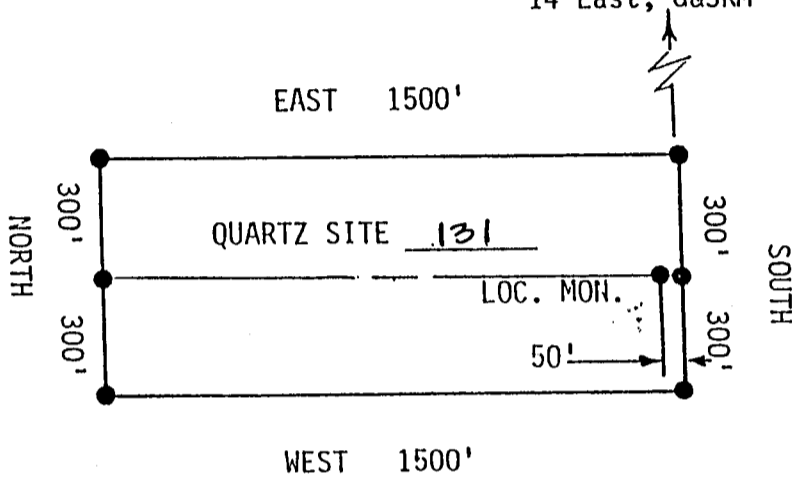
333446

95-660264

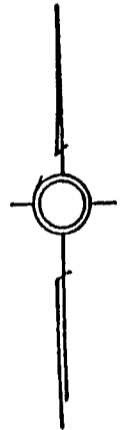
PLAT OF LODE CLAIM

TIE: 1200 FT. NORTH  
and 2900 FT. WEST

from the USGLO Brass Cap marking the common section corner to Sections 15,16, 22, Township 1 North, Range 14 East, G&SRM



RECEIVED  
BLM  
ARIZONA STATE OFFICE  
MAR 14 2 12 PM '95



SCALE: 1"=500'

A MC 333446

1. Name of Claim Quartz Site 131
2. Type of Claim Lode
3. The Claim is located in Section(s) 16, Township 1 North, Range 14 East, G.&S.R.M.
4. Scale: 1" = 500 Feet.
5. The Claim is situated in Gila, County, Arizona.
6. Type of corner and location monuments used:  
2" x 2" wooden post set at least 4 feet above the surface of the ground.
7. Each monument is marked to identify the corner or end center of the claim.

*Morris - Will bring in an over view map of sections def  
No WA  
file as is  
Morris  
A-LP*

GEOGRAPHIC STATE: ARIZONA MERIDIAN: 14 TOWNSHIP: 1-0N RANGE: 14-0E

SEC	SUBDIVISION	MTR X-REFERENCE	NUMBER/TYPE/DISPOSITION/ACRES	PROPRIETOR/INTEREST/RELATIONSHIP
14	W2W2W2, NWNWSW LESS UNPAT		CASE: AZA 007282	MAGMA COPPER CO 100.00000% HOLDER/BILLEE
14	TENTED MINING CLAIMS		TYPE: 287001 ROW-WATER FACILITY	
15	LOT 3,4,7		DISP: AUTHORIZED 04/20/89	
15	MS4742 MS		ACRS: 00029.440	
22	LOTS 3,7,10-13, N2NE LESS			
22	PATENTED MINING CLAIMS &			
22	MS3997 IN SWSW			
22	LOT 15			
22	MS4742 MS			
*15	SENE, E2SE LESS MS 4606			
14	W2W2NW, NWNWSW		CASE: AZA 007643	MAGMA COPPER CO 100.00000% HOLDER/BILLEE
15	SENE, E2SE		TYPE: 285003 ROW-POWER TRANS, FLP	
22	UNPAT MS 3997 IN SWSW		DISP: AUTHORIZED 07/16/74	
22	N2NE		ACRS: 00006.260	
22	LOT 3,7,10-13			
35	SW		CASE: AZA 007843	AZ PUBLIC SERVICE CO 100.00000% HOLDER/BILLEE
			TYPE: 285002 ROW-POWER TRANS LIN	
			DISP: AUTHORIZED 10/06/76	
			ACRS: 00000.880	
5	NWNW	14 1-0N 13-0E	CASE: AZA 009599	AZ PUBLIC SERVICE CO 50.00000% HOLDER
6	N2, NWNWSW	14 1-0S 13-0E	TYPE: 289100 ROW-FOREST LAND	SRP PUBLIC LANDS DIV 50.00000% HOLDER
		14 2-0N 14-0E	DISP: AUTHORIZED 04/28/76	
		14 2-0S 13-0E	ACRS: 01855.500	
		14 3-0N 14-0E		
		14 4-0N 14-0E		
		14 4-0N 15-0E		
		14 5-0N 15-0E		
		14 6-0N 15-0E		
		14 7-0N 15-0E		
		14 8-0N 15-0E		
		14 9-0N 15-0E		
		14 10-0N 15-0E		
		14 10-2N 15-0E		
		14 11-0N 14-0E		
5	NWNWNW	14 1-0N 13-0E	CASE: AZA 009601	AZ PUBLIC SERVICE CO 50.00000% HOLDER
6	N2	14 1-0S 13-0E	TYPE: 289100 ROW-FOREST LAND	SRP PUBLIC LANDS DIV 50.00000% HOLDER
		14 2-0N 14-0E	DISP: AUTHORIZED 04/28/76	
		14 3-0N 14-0E	ACRS: 01723.950	
		14 4-0N 14-0E		
		14 4-0N 15-0E		
		14 5-0N 15-0E		
		14 6-0N 15-0E		
		14 7-0N 15-0E		
		14 8-0N 15-0E		
		14 9-0N 15-0E		

*Without a map of total area - hard to say whether see 20 locations in patent prop.*

\* = REJECTED/SEGREGATED/ASSIGNED-OUT

GEOGRAPHIC STATE: ARIZONA MERIDIAN: 14 TOWNSHIP: 1-0N RANGE: 14-0E

SEC	SUBDIVISION	MTR X-REFERENCE	NUMBER/TYPE/DISPOSITION/ACRES	PROPRIETOR/INTEREST/RELATIONSHIP
		14 10-0N 15-0E		
		14 10-2N 15-0E		
		14 11-0N 14-0E		
35	UNPAT MS 4694 IN SW	14 1-0N 15-0E	CASE: AZA 011855	US WEST COMMUNICATIO 100.00000% HOLDER/BILLEE
36	UNPAT MS 4684B IN NWSW		TYPE: 286203 ROW-TEL & TELEG, FL	
36	LOT 7		DISP: AUTHORIZED 10/20/81	
			ACRS: 00001.650	
22	LOT 8,9,14		CASE: AZA 020236	INSPIR CONSOL COP CO 100.00000% PATENTEE
23	LOT 1,2		TYPE: 271000 SALE-PUBLIC LANDS-F	
26	LOT 1,2,3		DISP: AUTHORIZED 11/08/85	
27	LOT 4		ACRS: 00003.610	
14	LOT 3,4,5,8	14 14-0N 9-0W	CASE: AZA 022635FD	BLM SAFFORD DO 100.00000% OWNER
15	NW, N2SW, W2NE	14 17-0S 12-0E	TYPE: 220100 EX-BLM SEC 206, FLP	
15	LOT 1-7	14 17-0S 13-0E	DISP: PENDING 03/06/87	
22	NWNW	14 18-0S 12-0E	ACRS: 00385.420	
22	LOT 1,3,6-8,10-13,15			
36	N2NWSWSW		CASE: AZA 022740	UNKNOWN 100.00000% PARTY-IN-INTE
			TYPE: 292803 UNAUTHORIZED OCCUPA	
			DISP: PENDING 11/27/72	
			ACRS: 00001.000	
36	SE		CASE: AZA 023888	UNKNOWN 100.00000% PARTY-IN-INTE
			TYPE: 292803 UNAUTHORIZED OCCUPA	
			DISP: PENDING 05/17/89	
			ACRS: 00001.000	
34	M4694 MS	14 1-0S 14-0E	CASE: AZA 024486	CYPRUS MIAMI MINING 100.00000% APPLICANT
35	M4694 MS		TYPE: 386400 MILLSITE PATENTS	
			DISP: PENDING 04/17/90	
			ACRS: 00051.162	
34	M4697 MS		CASE: AZA 024487	CYPRUS MIAMI MINING 100.00000% APPLICANT
			TYPE: 386400 MILLSITE PATENTS	
			DISP: PENDING 04/17/90	
			ACRS: 00023.548	
25	M4765 MS		CASE: AZA 024569	CYPRUS MIAMI MINING 100.00000% APPLICANT
26	M4765 MS		TYPE: 386400 MILLSITE PATENTS	
35	M4765 MS		DISP: PENDING 06/15/90	
36	M4765 MS		ACRS: 00173.861	
33	M4706 MS	14 1-0S 14-0E	CASE: AZA 024656	CYPRUS MIAMI MINING 100.00000% APPLICANT
			TYPE: 386400 MILLSITE PATENTS	
			DISP: PENDING 07/20/90	
			ACRS: 00194.461	

*Could be 2?  
maps not clear*

GEOGRAPHIC STATE: ARIZONA MERIDIAN: 14 TOWNSHIP: 1-0N RANGE: 14-0E

SEC	SUBDIVISION	MTR. X-REFERENCE	NUMBER/TYPE/DISPOSITION/ACRES	PROPRIETOR/INTEREST/RELATIONSHIP
23	M4711 MS		CASE: AZA 024750 TYPE: 386400 MILLSITE PATENTS DISP: PENDING 08/31/90 ACRS: 00094.930	CYPRUS MIAMI MINING 100.00000% APPLICANT
15	M4742 MS		CASE: AZA 024781 TYPE: 386400 MILLSITE PATENTS DISP: PENDING 09/13/90 ACRS: 00079.349	CYPRUS MIAMI MINING 100.00000% APPLICANT
22	M4742 MS			
13	M4743 MS		CASE: AZA 024826 TYPE: 386400 MILLSITE PATENTS DISP: PENDING 10/04/90 ACRS: 00331.045	CYPRUS MIAMI MINING 100.00000% APPLICANT
14	M4743 MS			
23	M4743 MS			
24	M4743 MS			
14	M4804 MS		CASE: AZA 025259 TYPE: 386400 MILLSITE PATENTS DISP: PENDING 04/30/91 ACRS: 00078.768	CYPRUS MIAMI MINING 100.00000% APPLICANT
13	PART OF		CASE: AZA 027259 TYPE: 380910 SURFACE MGT-PLAN DISP: AUTHORIZED 04/22/81 ACRS: 00001.000	CYPRUS MIAMI MINING 100.00000% CLAIMANT
14	PART OF			
15	PART OF			
22	PART OF			
23	PART OF			
24	PART OF			
25	PART OF			
26	PART OF			
35	PART OF			
36	PART OF			
13	PART OF MS 4743	14 1-0N 15-0E	CASE: AZA 028633FD TYPE: 220100 EX-BLM SEC 206, FLP DISP: PENDING 04/25/94 ACRS: 12480.340	BLM PHOENIX DO 100.00000% ADMIN MGT ENT
13	PART OF MS 4730	14 14-0N 9-0W		
14	PART OF MS 3489 (13.78)	14 14-0N 10-0W		
14	PART OF MS 4804(19.308)	14 15-0N 10-0W		
14	PART OF MS 4743	14 17-0N 13-0W		
14	LOT 3,4,5,8	14 17-0S 12-0E		
15	NW, N2SW, W2NE	14 17-0S 13-0E		
15	LOT 1-7	14 18-0N 13-0W		
22	PART OF MS 3997(19.03)	14 18-0S 12-0E		
22	M&B IN SW (.274)	14 22-0N 18-0W		
22	NWNW	14 23-0N 18-0W		
22	LOT 1,3,6,7,10-13			
22	LOT 15			
27	M&B IN N2 (63 ACRES)			
34	M&B IN S2 (76.435 ACRS)			
34	PART OF MS4693A (5.037)			
35	M&B IN S2 N. OF HWY 60			
36	M&B IN S2 N. OF HWY 60			

*Could be ??  
maps not  
clear*

GEOGRAPHIC STATE: ARIZONA                      MERIDIAN: 14    TOWNSHIP: 1-ON    RANGE: 14-0E

SEC	SUBDIVISION	MIR	X-REFERENCE	NUMBER/TYPE/DISPOSITION/ACRES	PROPRIETOR/INTEREST/RELATIONSHIP
021	ALL	14	1-0S 14-0E	CASE: AZA 028684	CYPRUS MIAMI MINING 100.00000% OPERATOR
022	ALL			TYPE: 380913 SURFACE MGT-NOTICE DISP: AUTHORIZED 07/26/94 ACRS: 00004.000	CYPRUS MIAMI MINING 100.00000% CLAIMANT
34	UNPAT MS 4694, 4697, 4698	14	1-0N 15-0E	CASE: AZAR 0017203	SRP PUBLIC LANDS DIV 100.00000% HOLDER
34	UNPAT MS 4963A			TYPE: 285002 ROW-POWER TRANS LIN	
34	E2SW			DISP: AUTHORIZED 11/17/58	
35	N2S2			ACRS: 00841.390	
36	NWSW, SENE				
22	SWSW, SWSE			CASE: AZAR 0026710	US WEST COMMUNICATIO 100.00000% HOLDER/BILLEE
22	LOT 4			TYPE: 286202 ROW-TELEPHONE-TELEG DISP: AUTHORIZED 11/03/60 ACRS: 00001.750	
34	SE	14	1-0N 15-0E	CASE: AZAR 0035713	SRP PUBLIC LANDS DIV 100.00000% HOLDER
35	N2S2			TYPE: 285002 ROW-POWER TRANS LIN	
36	NWSW, SENE			DISP: AUTHORIZED 01/06/67 ACRS: 00038.980	
13	SESESE	14	1-0N 15-0E	CASE: AZPHX 0059578	SALT GRASS EXPL INC 100.00000% HOLDER
24	N2, SW	14	2-0N 14-0E	TYPE: 285004 ROW-POWER TRANS-IRR	
		14	2-0N 15-0E	DISP: AUTHORIZED 12/05/24	
		14	3-0N 12-0E	ACRS: 00833.330	
		14	3-0N 13-0E		
		14	3-0N 14-0E		
		14	4-0N 12-0E		
35	SENESE, S2S2			CASE: AZPHX 0080686	AZ SHWY 100.00000% HOLDER
36	W2SW			TYPE: 282105 FED AID HIGHWAY (SE DISP: AUTHORIZED 10/18/89 ACRS: 00063.130	
20	PROT SE			CASE: AZPHX 0080933	MAGMA COPPER CO 100.00000% HOLDER/BILLEE
28	PROT N2			TYPE: 287001 ROW-WATER FACILITY	
29	PROT NE			DISP: AUTHORIZED 12/11/44 ACRS: 00028.040	
36	LOT 9			CASE: AZPHX 0084878	AZ PUBLIC SERVICE CO 100.00000% HOLDER/BILLEE
				TYPE: 285001 ROW-PWR FACILITIES DISP: AUTHORIZED 08/12/49 ACRS: 00000.290	